

NOTICE!!

These documents have been scanned!

Do not place un-scanned documents beneath this notice!

Do not remove this notice from this file!

GPO Jacket No. 560-102
Print Order 61540
Rise Business Services, LLC
Job=AZ15 5/16/2019



Box Number= AZ15057



Claim Begin-End: AMC408939-AMC409122

1 Initial Receipt



AZ15057-7

AMC408068-AMC409300

United States Department of the Interior
Bureau of Land Management
 LANDS/RECREATION & PLANNING
 ONE N CENTRAL AVE
 PHOENIX, AZ 85004 -2203
 Phone: 602-417-9200

Receipt

No: 2372713

Transaction #: 2447565	ENTERED INTO COMPUTER	JUL 6 2011
Date of Transaction: 06/30/2011		<i>cm</i>
CUSTOMER:		
GOLDEN VERTEX CORP. 1331 ANTELOPE VALLEY RD RENO,NV 89506-7380 US		

LINE #	QTY	DESCRIPTION	REMARKS	UNIT PRICE	TOTAL
		LOCATABLE MINERALS / MINING CLAIMS- NEW,UNADJUD, ONE OR MORE AUTH NOS / NEW MINING CLAIM PROCESSING FEE \$15 CASES: AMC408939/\$15.00, AMC408940/\$15.00, AMC408941/\$15.00, AMC408942/\$15.00, AMC408943/ \$15.00, AMC408944/\$15.00, AMC408945/\$15.00, AMC408946/\$15.00, AMC408947/\$15.00, AMC408948/ \$15.00, AMC408949/\$15.00, AMC408950/\$15.00, AMC408951/\$15.00, AMC408952/\$15.00, AMC408953/ \$15.00, AMC408954/\$15.00, AMC408955/\$15.00, AMC408956/\$15.00, AMC408957/\$15.00, AMC408958/ \$15.00, AMC408959/\$15.00, AMC408960/\$15.00, AMC408961/\$15.00, AMC408962/\$15.00, AMC408963/ \$15.00, AMC408964/\$15.00, AMC408965/\$15.00, AMC408966/\$15.00, AMC408967/\$15.00, AMC408968/ \$15.00, AMC408969/\$15.00, AMC408970/\$15.00, AMC408971/\$15.00, AMC408972/\$15.00, AMC408973/ \$15.00, AMC408974/\$15.00, AMC408975/\$15.00, AMC408976/\$15.00, AMC408977/\$15.00, AMC408978/ \$15.00, AMC408979/\$15.00, AMC408980/\$15.00, AMC408981/\$15.00, AMC408982/\$15.00, AMC408983/ \$15.00, AMC408984/\$15.00, AMC408985/\$15.00, AMC408986/\$15.00, AMC408987/\$15.00, AMC408988/ \$15.00, AMC408989/\$15.00, AMC408990/\$15.00, AMC408991/\$15.00, AMC408992/\$15.00, AMC408993/ \$15.00, AMC408994/\$15.00, AMC408995/\$15.00, AMC408996/\$15.00, AMC408997/\$15.00, AMC408998/ \$15.00, AMC408999/\$15.00, AMC409000/\$15.00, AMC409001/\$15.00, AMC409002/\$15.00, AMC409003/ \$15.00, AMC409004/\$15.00, AMC409005/\$15.00, AMC409006/\$15.00, AMC409007/\$15.00, AMC409008/ \$15.00, AMC409009/\$15.00, AMC409010/\$15.00, AMC409011/\$15.00, AMC409012/\$15.00, AMC409013/ \$15.00, AMC409014/\$15.00, AMC409015/\$15.00,			

1	184.00	<p>AMC409016/\$15.00, AMC409017/\$15.00, AMC409018/\$15.00, AMC409019/\$15.00, AMC409020/\$15.00, AMC409021/\$15.00, AMC409022/\$15.00, AMC409023/\$15.00, AMC409024/\$15.00, AMC409025/\$15.00, AMC409026/\$15.00, AMC409027/\$15.00, AMC409028/\$15.00, AMC409029/\$15.00, AMC409030/\$15.00, AMC409031/\$15.00, AMC409032/\$15.00, AMC409033/\$15.00, AMC409034/\$15.00, AMC409035/\$15.00, AMC409036/\$15.00, AMC409037/\$15.00, AMC409038/\$15.00, AMC409039/\$15.00, AMC409040/\$15.00, AMC409041/\$15.00, AMC409042/\$15.00, AMC409043/\$15.00, AMC409044/\$15.00, AMC409045/\$15.00, AMC409046/\$15.00, AMC409047/\$15.00, AMC409048/\$15.00, AMC409049/\$15.00, AMC409050/\$15.00, AMC409051/\$15.00, AMC409052/\$15.00, AMC409053/\$15.00, AMC409054/\$15.00, AMC409055/\$15.00, AMC409056/\$15.00, AMC409057/\$15.00, AMC409058/\$15.00, AMC409059/\$15.00, AMC409060/\$15.00, AMC409061/\$15.00, AMC409062/\$15.00, AMC409063/\$15.00, AMC409064/\$15.00, AMC409065/\$15.00, AMC409066/\$15.00, AMC409067/\$15.00, AMC409068/\$15.00, AMC409069/\$15.00, AMC409070/\$15.00, AMC409071/\$15.00, AMC409072/\$15.00, AMC409073/\$15.00, AMC409074/\$15.00, AMC409075/\$15.00, AMC409076/\$15.00, AMC409077/\$15.00, AMC409078/\$15.00, AMC409079/\$15.00, AMC409080/\$15.00, AMC409081/\$15.00, AMC409082/\$15.00, AMC409083/\$15.00, AMC409084/\$15.00, AMC409085/\$15.00, AMC409086/\$15.00, AMC409087/\$15.00, AMC409088/\$15.00, AMC409089/\$15.00, AMC409090/\$15.00, AMC409091/\$15.00, AMC409092/\$15.00, AMC409093/\$15.00, AMC409094/\$15.00, AMC409095/\$15.00, AMC409096/\$15.00, AMC409097/\$15.00, AMC409098/\$15.00, AMC409099/\$15.00, AMC409100/\$15.00, AMC409101/\$15.00, AMC409102/\$15.00, AMC409103/\$15.00, AMC409104/\$15.00, AMC409105/\$15.00, AMC409106/\$15.00, AMC409107/\$15.00, AMC409108/\$15.00, AMC409109/\$15.00, AMC409110/\$15.00, AMC409111/\$15.00, AMC409112/\$15.00, AMC409113/\$15.00, AMC409114/\$15.00, AMC409115/\$15.00, AMC409116/\$15.00, AMC409117/\$15.00, AMC409118/\$15.00, AMC409119/\$15.00, AMC409120/\$15.00, AMC409121/\$15.00, AMC409122/\$15.00</p>		- n/a -	2760.00
		<p>LOCATABLE MINERALS / MINING CLAIMS-NEW, UNADJUD, ONE OR MORE AUTH NOS / NEW MINING CLAIM LOCATION FEE \$34 CASES: AMC408939/\$34.00, AMC408940/\$34.00, AMC408941/\$34.00, AMC408942/\$34.00, AMC408943/\$34.00, AMC408944/\$34.00, AMC408945/\$34.00, AMC408946/\$34.00, AMC408947/\$34.00, AMC408948/\$34.00, AMC408949/\$34.00, AMC408950/\$34.00, AMC408951/\$34.00, AMC408952/\$34.00, AMC408953/\$34.00, AMC408954/\$34.00, AMC408955/\$34.00,</p>			

AMC408956/\$34.00, AMC408957/\$34.00, AMC408958/
\$34.00, AMC408959/\$34.00, AMC408960/\$34.00,
AMC408961/\$34.00, AMC408962/\$34.00, AMC408963/
\$34.00, AMC408964/\$34.00, AMC408965/\$34.00,
AMC408966/\$34.00, AMC408967/\$34.00, AMC408968/
\$34.00, AMC408969/\$34.00, AMC408970/\$34.00,
AMC408971/\$34.00, AMC408972/\$34.00, AMC408973/
\$34.00, AMC408974/\$34.00, AMC408975/\$34.00,
AMC408976/\$34.00, AMC408977/\$34.00, AMC408978/
\$34.00, AMC408979/\$34.00, AMC408980/\$34.00,
AMC408981/\$34.00, AMC408982/\$34.00, AMC408983/
\$34.00, AMC408984/\$34.00, AMC408985/\$34.00,
AMC408986/\$34.00, AMC408987/\$34.00, AMC408988/
\$34.00, AMC408989/\$34.00, AMC408990/\$34.00,
AMC408991/\$34.00, AMC408992/\$34.00, AMC408993/
\$34.00, AMC408994/\$34.00, AMC408995/\$34.00,
AMC408996/\$34.00, AMC408997/\$34.00, AMC408998/
\$34.00, AMC408999/\$34.00, AMC409000/\$34.00,
AMC409001/\$34.00, AMC409002/\$34.00, AMC409003/
\$34.00, AMC409004/\$34.00, AMC409005/\$34.00,
AMC409006/\$34.00, AMC409007/\$34.00, AMC409008/
\$34.00, AMC409009/\$34.00, AMC409010/\$34.00,
AMC409011/\$34.00, AMC409012/\$34.00, AMC409013/
\$34.00, AMC409014/\$34.00, AMC409015/\$34.00,
AMC409016/\$34.00, AMC409017/\$34.00, AMC409018/
\$34.00, AMC409019/\$34.00, AMC409020/\$34.00,
AMC409021/\$34.00, AMC409022/\$34.00, AMC409023/
\$34.00, AMC409024/\$34.00, AMC409025/\$34.00,
AMC409026/\$34.00, AMC409027/\$34.00, AMC409028/
\$34.00, AMC409029/\$34.00, AMC409030/\$34.00,
AMC409031/\$34.00, AMC409032/\$34.00, AMC409033/
\$34.00, AMC409034/\$34.00, AMC409035/\$34.00,
AMC409036/\$34.00, AMC409037/\$34.00, AMC409038/
\$34.00, AMC409039/\$34.00, AMC409040/\$34.00,
AMC409041/\$34.00, AMC409042/\$34.00, AMC409043/
\$34.00, AMC409044/\$34.00, AMC409045/\$34.00,
AMC409046/\$34.00, AMC409047/\$34.00, AMC409048/
\$34.00, AMC409049/\$34.00, AMC409050/\$34.00,
AMC409051/\$34.00, AMC409052/\$34.00, AMC409053/
\$34.00, AMC409054/\$34.00, AMC409055/\$34.00,
AMC409056/\$34.00, AMC409057/\$34.00, AMC409058/
\$34.00, AMC409059/\$34.00, AMC409060/\$34.00,
AMC409061/\$34.00, AMC409062/\$34.00, AMC409063/
\$34.00, AMC409064/\$34.00, AMC409065/\$34.00,
AMC409066/\$34.00, AMC409067/\$34.00, AMC409068/
\$34.00, AMC409069/\$34.00, AMC409070/\$34.00,
AMC409071/\$34.00, AMC409072/\$34.00, AMC409073/
\$34.00, AMC409074/\$34.00, AMC409075/\$34.00,
AMC409076/\$34.00, AMC409077/\$34.00, AMC409078/
\$34.00, AMC409079/\$34.00, AMC409080/\$34.00,
AMC409081/\$34.00, AMC409082/\$34.00, AMC409083/
\$34.00, AMC409084/\$34.00, AMC409085/\$34.00,
AMC409086/\$34.00, AMC409087/\$34.00, AMC409088/

2 184.00

- n/a - 6256.00

		<p>\$34.00, AMC409089/\$34.00, AMC409090/\$34.00, AMC409091/\$34.00, AMC409092/\$34.00, AMC409093/\$34.00, AMC409094/\$34.00, AMC409095/\$34.00, AMC409096/\$34.00, AMC409097/\$34.00, AMC409098/\$34.00, AMC409099/\$34.00, AMC409100/\$34.00, AMC409101/\$34.00, AMC409102/\$34.00, AMC409103/\$34.00, AMC409104/\$34.00, AMC409105/\$34.00, AMC409106/\$34.00, AMC409107/\$34.00, AMC409108/\$34.00, AMC409109/\$34.00, AMC409110/\$34.00, AMC409111/\$34.00, AMC409112/\$34.00, AMC409113/\$34.00, AMC409114/\$34.00, AMC409115/\$34.00, AMC409116/\$34.00, AMC409117/\$34.00, AMC409118/\$34.00, AMC409119/\$34.00, AMC409120/\$34.00, AMC409121/\$34.00, AMC409122/\$34.00</p>		
3	184.00	<p>LOCATABLE MINERALS / MINING CLAIMS- NEW,UNADJUD, ONE OR MORE AUTH NOS / NEW MINING CLAIM MAINT FEE \$140 CASES: AMC408939/\$140.00, AMC408940/\$140.00, AMC408941/\$140.00, AMC408942/\$140.00, AMC408943/\$140.00, AMC408944/\$140.00, AMC408945/\$140.00, AMC408946/\$140.00, AMC408947/\$140.00, AMC408948/\$140.00, AMC408949/\$140.00, AMC408950/\$140.00, AMC408951/\$140.00, AMC408952/\$140.00, AMC408953/\$140.00, AMC408954/\$140.00, AMC408955/\$140.00, AMC408956/\$140.00, AMC408957/\$140.00, AMC408958/\$140.00, AMC408959/\$140.00, AMC408960/\$140.00, AMC408961/\$140.00, AMC408962/\$140.00, AMC408963/\$140.00, AMC408964/\$140.00, AMC408965/\$140.00, AMC408966/\$140.00, AMC408967/\$140.00, AMC408968/\$140.00, AMC408969/\$140.00, AMC408970/\$140.00, AMC408971/\$140.00, AMC408972/\$140.00, AMC408973/\$140.00, AMC408974/\$140.00, AMC408975/\$140.00, AMC408976/\$140.00, AMC408977/\$140.00, AMC408978/\$140.00, AMC408979/\$140.00, AMC408980/\$140.00, AMC408981/\$140.00, AMC408982/\$140.00, AMC408983/\$140.00, AMC408984/\$140.00, AMC408985/\$140.00, AMC408986/\$140.00, AMC408987/\$140.00, AMC408988/\$140.00, AMC408989/\$140.00, AMC408990/\$140.00, AMC408991/\$140.00, AMC408992/\$140.00, AMC408993/\$140.00, AMC408994/\$140.00, AMC408995/\$140.00, AMC408996/\$140.00, AMC408997/\$140.00, AMC408998/\$140.00, AMC408999/\$140.00, AMC409000/\$140.00, AMC409001/\$140.00, AMC409002/\$140.00, AMC409003/\$140.00, AMC409004/\$140.00, AMC409005/\$140.00, AMC409006/\$140.00, AMC409007/\$140.00, AMC409008/\$140.00, AMC409009/\$140.00, AMC409010/\$140.00, AMC409011/\$140.00, AMC409012/\$140.00, AMC409013/\$140.00, AMC409014/\$140.00, AMC409015/\$140.00, AMC409016/\$140.00, AMC409017/\$140.00, AMC409018/\$140.00, AMC409019/\$140.00, AMC409020/\$140.00, AMC409021/\$140.00, AMC409022/\$140.00, AMC409023/\$140.00, AMC409024/\$140.00, AMC409025/\$140.00, AMC409026/\$140.00, AMC409027/\$140.00, AMC409028/</p>	- n/a -	25760.00

\$140.00, AMC409029/\$140.00, AMC409030/\$140.00,
 AMC409031/\$140.00, AMC409032/\$140.00, AMC409033/
 \$140.00, AMC409034/\$140.00, AMC409035/\$140.00,
 AMC409036/\$140.00, AMC409037/\$140.00, AMC409038/
 \$140.00, AMC409039/\$140.00, AMC409040/\$140.00,
 AMC409041/\$140.00, AMC409042/\$140.00, AMC409043/
 \$140.00, AMC409044/\$140.00, AMC409045/\$140.00,
 AMC409046/\$140.00, AMC409047/\$140.00, AMC409048/
 \$140.00, AMC409049/\$140.00, AMC409050/\$140.00,
 AMC409051/\$140.00, AMC409052/\$140.00, AMC409053/
 \$140.00, AMC409054/\$140.00, AMC409055/\$140.00,
 AMC409056/\$140.00, AMC409057/\$140.00, AMC409058/
 \$140.00, AMC409059/\$140.00, AMC409060/\$140.00,
 AMC409061/\$140.00, AMC409062/\$140.00, AMC409063/
 \$140.00, AMC409064/\$140.00, AMC409065/\$140.00,
 AMC409066/\$140.00, AMC409067/\$140.00, AMC409068/
 \$140.00, AMC409069/\$140.00, AMC409070/\$140.00,
 AMC409071/\$140.00, AMC409072/\$140.00, AMC409073/
 \$140.00, AMC409074/\$140.00, AMC409075/\$140.00,
 AMC409076/\$140.00, AMC409077/\$140.00, AMC409078/
 \$140.00, AMC409079/\$140.00, AMC409080/\$140.00,
 AMC409081/\$140.00, AMC409082/\$140.00, AMC409083/
 \$140.00, AMC409084/\$140.00, AMC409085/\$140.00,
 AMC409086/\$140.00, AMC409087/\$140.00, AMC409088/
 \$140.00, AMC409089/\$140.00, AMC409090/\$140.00,
 AMC409091/\$140.00, AMC409092/\$140.00, AMC409093/
 \$140.00, AMC409094/\$140.00, AMC409095/\$140.00,
 AMC409096/\$140.00, AMC409097/\$140.00, AMC409098/
 \$140.00, AMC409099/\$140.00, AMC409100/\$140.00,
 AMC409101/\$140.00, AMC409102/\$140.00, AMC409103/
 \$140.00, AMC409104/\$140.00, AMC409105/\$140.00,
 AMC409106/\$140.00, AMC409107/\$140.00, AMC409108/
 \$140.00, AMC409109/\$140.00, AMC409110/\$140.00,
 AMC409111/\$140.00, AMC409112/\$140.00, AMC409113/
 \$140.00, AMC409114/\$140.00, AMC409115/\$140.00,
 AMC409116/\$140.00, AMC409117/\$140.00, AMC409118/
 \$140.00, AMC409119/\$140.00, AMC409120/\$140.00,
 AMC409121/\$140.00, AMC409122/\$140.00

TOTAL: \$34,776.00

PAYMENT INFORMATION

1	AMOUNT:	34776.00	POSTMARKED:	06/27/2011
	TYPE:	CHECK	RECEIVED:	06/30/2011
	CHECK NO:	1003		
	NAME:	GOLDEN VERTEX CORP. 1331 ANTELOPE VALLEY RD RENO NV 89506-7380 US		

REMARKS

NOTICE!!

These documents have been scanned!

Do not place un-scanned documents beneath this notice!

Do not remove this notice from this file!

GPO Jacket No. 560-102
Print Order 61540
Rise Business Services, LLC
Job=AZ15 5/16/2019



Box Number= AZ15057



Claim Begin-End: AMC408939-AMC409122

2 Correspondence



AZ15057-7

AMC408068-AMC409300



United States Department of the Interior



BUREAU OF LAND MANAGEMENT

Arizona State Office

One North Central Avenue, Suite 800

Phoenix, Arizona 85004-4427

www.blm.gov/az/

NOV 14 2016

In Reply Refer To:

3800 (9200) RE

AMC408939

CERTIFIED MAIL - RETURN RECEIPT REQUESTED No. 7016 2070 0000 4805 8585

DECISION

GOLDEN VERTEX CORP : This decision affects those claims shown
2440 ADOBE RD STE 101 : in the block below.
BULLHEAD CITY, AZ 86442-4486 :

AMC409082 - AMC409084

GVC 146 - GVC 148

MINING CLAIMS DECLARED FORFEIT

The mining claims listed above have been declared forfeit as of September 1, 2016, for failure to timely file the required maintenance fee payment or small miner's maintenance fee waiver (waiver).

Claimants are required to pay an annual non-refundable maintenance fee of \$155 per 20 acres or portion thereof, or submit a waiver, on or before September 1 of each year. These requirements were established by 30 U.S.C. 28f-1, as amended, and 43 CFR 3834 and 3835.

Our records do not show receipt of a maintenance fee payment or small miner waiver filed on or before the due date. Therefore, the claims listed above are forfeit.

Reclamation Requirements

This decision does not relieve you of the liability for reclamation of all areas disturbed by your activities on lands covered by the subject mining claim(s) and/or site(s). After you complete the reclamation, you must notify the authorized officer of the appropriate surface managing agency so that the authorized officer may conduct a final site inspection and determine whether you may be released from liability. If you fail to reclaim the land to the satisfaction of the authorized officer, the surface management agency may cite you for noncompliance under its surface management regulations. For land administered by the Bureau of Land Management (BLM), if you fail to

reclaim the land to the satisfaction of the authorized officer as required in 43 CFR Subpart 3809, BLM will issue an order of noncompliance under 43 CFR 3809.601(a). If you fail to comply with the non-compliance order, BLM may take further action under 43 CFR 3809.604. Failure to conduct reclamation is a prohibited act that may subject you to criminal penalties. See 43 CFR 3809.605(h) and 43 CFR 3809.700.

Appeal Procedures

This decision may be appealed to the Interior Board of Land Appeals, Office of the Secretary, in accordance with the regulations contained in 43 CFR, Part 4, and the enclosed Form 1842-1. If an appeal is taken, your notice of appeal must be filed in this office (at the above address) within 30 days from receipt of this decision. The appellant has the burden of showing that the decision appealed from is in error.

If you wish to file a petition pursuant to regulation 43 CFR 4.21 (58 FR 4939, January 19, 1993) for a stay of the effectiveness of this decision during the time that your appeal is being reviewed by the Board, the petition for a stay must accompany your notice of appeal. A petition for a stay is required to show sufficient justification based on the standards listed below. Copies of the notice of appeal and petition for a stay **must** also be submitted to each party named in this decision and to the Interior Board of Land Appeals and to the appropriate Office of the Solicitor (see 43 CFR 4.413) at the same time the original documents are filed with this office. If you request a stay, you have the burden of proof to demonstrate that a stay should be granted.

Standards for Obtaining a Stay

Except as otherwise provided by law or other pertinent regulation, a petition for a stay of a decision pending appeal shall show sufficient justification based on the following standards:

- (1) The relative harm to the parties if the stay is granted or denied,
- (2) The likelihood of the appellant's success on the merits,
- (3) The likelihood of immediate and irreparable harm if the stay is not granted, and
- (4) Whether the public interest favors granting the stay.

Please include your AMC serial number(s) on all correspondence. If additional information is required, please call Rod Ebert at 602-417-9397.



Rebecca Heick
Deputy State Director
Lands, Minerals, and Energy Division

Enclosure

SENDER: COMPLETE THIS SECTION

- Complete items 1, 2, and 3.
- Print your name and address on the reverse so that we can return the card to you.
- Attach this card to the back of the mailpiece, or on the front if space permits.

1. Article Addressed to:

GOLDEN VERTEX CORP
 2440 ADOBE RD STE 101
 BULLHEAD CITY AZ 86442-4486
 920/RE/AMC408939



9590 9402 1933 6123 0041 72

2. Article Number (Transfer from service label)

7016 2070 0000 4805 8585

restricted Delivery

COMPLETE THIS SECTION ON DELIVERY

A. Signature

X *[Handwritten Signature]*

- Agent
- Addressee

B. Received by (Printed Name)

[Handwritten Name]

C. Date of Delivery

[Handwritten Date]

D. Is delivery address different from item 1?
 If YES, enter delivery address below:


- Yes
- No

3. Service Type

- Adult Signature
- Adult Signature Restricted Delivery
- Certified Mail®
- Certified Mail Restricted Delivery
- Collect on Delivery
- Collect on Delivery Restricted Delivery

- Priority Mail Express®
- Registered Mail™
- Registered Mail Restricted Delivery
- Return Receipt for Merchandise
- Signature Confirmation™
- Signature Confirmation Restricted Delivery

USPS TRACKING #



9590 9402 1933 6123 0041 72

**United States
Postal Service**

• Sender: Please print your name, address, and ZIP+4® in this box•

UNITED STATES
DEPARTMENT OF THE INTERIOR
Bureau of Land Management
Arizona State Office
One N. Central Avenue, Suite 800
Phoenix, AZ 85004-4427

PHOENIX, ARIZONA
NOV 21 P 2:55
RECEIVED
AZ STATE OFFICE

First-Class Mail
Postage & Fees Paid
USPS
Permit No. G-10

-442700



March 28, 2012

In Reply Refer To:
3800 (9310) TS
AMC408939

CERTIFIED MAIL - RETURN RECEIPT REQUESTED No. 7011 2970 0001 8020 9995

DECISION

GOLDEN VERTEX CORP.	:	This Decision Affects Those Claims
1331 ANTELOPE VALLEY RD	:	Shown in the Block Below.
RENO, NV 89506-7380	:	

AMC409077 - AMC409081
GVC 141 - GVC 145

Mining Claim(s) Declared Null and Void Ab Initio

Pursuant to Title 43 Code of Federal Regulations (CFR) 3832.1, this office received your notice(s) of location for recording mining claims. In accordance with 43 CFR 3833.91, the claim(s) listed above is/are hereby declared null and void ab initio for the reason indicated below. A copy of the Master Title Plat is enclosed for your convenience, if applicable.

The claim is located on land that is not open to location. The surface was reconveyed to the U.S. but the subsurface was retained by the grantor.

This decision does not relieve you of the liability for reclamation of all areas disturbed by your activities on land encompassed by your mining claim(s) and/or site(s). After you complete the reclamation, you must notify the authorized officer of the appropriate surface managing agency so that the authorized officer may conduct a final site inspection and determine whether you may be released from liability. If you fail to reclaim the land to the satisfaction of the authorized officer, the surface management agency may cite you for noncompliance under its surface management regulations.

SENDER: COMPLETE THIS SECTION

- Complete items 1, 2, and 3. Also complete item 4 if Restricted Delivery is desired.
- Print your name and address on the reverse so that we can return the card to you.
- Attach this card to the back of the mailpiece, or on the front if space permits.

1. Article Addressed to:

GOLDEN VERTEX CORP.
 1331 ANTELOPE VALLEY RD
 RENO, NV 89506-7380
 9310 TS AMC408939

2. Article Number-

(Transfer from service label)

7011 2970 0001 8020 9995

COMPLETE THIS SECTION ON DELIVERY

A. Signature

X *Paula Kircher* Agent Addressee

B. Received by (Printed Name)

C. Date of Delivery

D. Is delivery address different from item 1?

 Yes

If YES, enter delivery address below:

 No*PAULA KIRCHER*

3. Service Type

 Certified Mail Express Mail Registered Return Receipt for Merchandise Insured Mail C.O.D.

4. Restricted Delivery? (Extra Fee)

 Yes

UNITED STATES POSTAL SERVICE

RETRND NV 295

16 APR 2012 PM 2 1

First-Class Mail
Postage & Fees Paid
USPS
Permit No. G-10

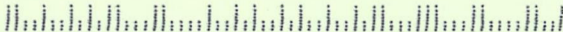
- Sender: Please print your name, address, and ZIP+4 in this box •

RECEIVED
BLM AZ STATE OFFICE

2012 APR 19 PM 3:18

PHOENIX, ARIZONA

BUREAU OF LAND MANAGEMENT
ARIZONA STATE OFFICE
ONE NORTH CENTRAL AVENUE
SUITE 800
PHOENIX, AZ 85004-2203



For land administered by the BLM, if you fail to reclaim the land to the satisfaction of the authorized officer as required in 43 CFR Subpart 3809, the BLM will issue an order of noncompliance under 43 CFR 3809.601(a). If you fail to comply with the noncompliance order, the BLM may take further action under 43 CFR 3809.604. Failure to conduct reclamation is a prohibited act that may subject you to criminal penalties. See 43 CFR 3809.605(h) and 43 CFR 3809.700. If your occupancy has been terminated and you fail to remove structures, material, and equipment, and any personal property in accordance with the regulations in 43 CFR 3715.5-1, the BLM may dispose of the property. In accordance with 43 CFR 3715.5-2, you will remain liable for the costs the BLM incurs in removing and disposing of the property.

This decision may be appealed to the Interior Board of Land Appeals, Office of the Secretary, in accordance with the regulations contained in 43 CFR, Part 4 and the enclosed Form 1842-1. If an appeal is taken, your notice of appeal must be filed in this office (at the above address) within 30 days from receipt of this decision. The appellant has the burden of showing that the decision appealed from is in error.

If you wish to file a petition pursuant to regulation 43 CFR 4.21 (58 FR 4939, January 19, 1993), for a stay of the effectiveness of this decision during the time that your appeal is being reviewed by the Board, the petition for a stay must accompany your notice of appeal. A petition for a stay is required to show sufficient justification based on the standards listed below. Copies of the notice of appeal and petition for a stay must also be submitted to each party named in this decision and to the Interior Board of Land Appeals and to the appropriate Office of the Solicitor (see 43 CFR 4.413) at the same time the original documents are filed with this office. If you request a stay, you have the burden of proof to demonstrate that a stay should be granted.

Standards for Obtaining a Stay

Except as otherwise provided by law or other pertinent regulation, a petition for a stay of a decision pending appeal shall show sufficient justification based on the following standards:

- (1) The relative harm to the parties if the stay is granted or denied,
- (2) The likelihood of the appellant's success on the merits,
- (3) The likelihood of immediate and irreparable harm if the stay is not granted, and
- (4) Whether the public interest favors granting the stay.

If additional information is required, please contact TONY SMITH @ 602-417-9355. Please include your AMC serial number(s) on all correspondence.

/s/ Rebecca Heick
Rebecca Heick
Group Administrator
Lands and Minerals

Enclosures

TSmith:lm:032812

NOTICE!!

These documents have been scanned!

Do not place un-scanned documents beneath this notice!

Do not remove this notice from this file!

GPO Jacket No. 560-102
Print Order 61540
Rise Business Services, LLC
Job=AZ15 5/16/2019



Box Number= AZ15057



Claim Begin-End: AMC408939-AMC409122

3 Transfers



AZ15057-7

AMC408068-AMC409300

**NO
DOCUMENTS
FOUND**

NO DOCUMENTS FOUND
NO DOCUMENTS FOUND

NOTICE!!

These documents have been scanned!

Do not place un-scanned documents beneath this notice!

Do not remove this notice from this file!

GPO Jacket No. 560-102
Print Order 61540
Rise Business Services, LLC
Job=AZ15 5/16/2019



Box Number= AZ15057



Claim Begin-End: AMC408939-AMC409122

4 Miscellaneous



AZ15057-7

AMC408068-AMC409300

GOLDEN VERTEX

Bureau of Land Management
Arizona Lands Office
One North Central Avenue, Suite 800
Phoenix, Arizona 85004

Monday, June-27-11

Re: Unpatented Lode Mining Claims - Filing

To Whom it May Concern:

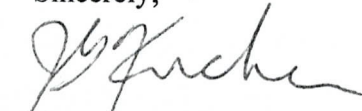
Please find enclosed a check for \$ 34,776 to file 184 unpatented lode mining claims. Both the notice of location and map for each individual claim are enclosed for the following GVC lode claims numbered 1-65; 67-139; 141-150 and 158-193.

If you have any questions my contact number is 775 813-6452.

Please return a receipt and time stamped originals to:

Joe Kircher
Golden Vertex Corp.
1331 Antelope Valley Rd.
Reno, Nevada, 89506

Sincerely,



Joe Kircher
Project Manager

RECEIVED
BLMAZ STATE OFFICE
2011 JUN 30 A 7:37
PHOENIX, ARIZONA

AMC408939

NOTICE!!

These documents have been scanned!

Do not place un-scanned documents beneath this notice!

Do not remove this notice from this file!

GPO Jacket No. 560-102
Print Order 61540
Rise Business Services, LLC
Job=AZ15 5/16/2019



Box Number= AZ15057



Claim Begin-End: AMC408939-AMC409122

5 Annual Filings



AZ15057-7

AMC408068-AMC409300

**NO
DOCUMENTS
FOUND**

NO DOCUMENTS FOUND
NO DOCUMENTS FOUND

NOTICE!!

These documents have been scanned!

Do not place un-scanned documents beneath this notice!

Do not remove this notice from this file!

GPO Jacket No. 560-102
Print Order 61540
Rise Business Services, LLC
Job=AZ15 5/16/2019



Box Number= AZ15057



Claim Begin-End: AMC408939-AMC409122

6 Location Notices-Amendments and Supporting Documents



AZ15057-7

AMC408068-AMC409300

SRP's are
in V-02

Mining Claim Status Report

DATA ENTERED ENTERED INTO COMPUTER

JUL 6 2011 MTP Checked by cm

GEO Checked by cm

LEAD SERIAL NUMBER AMC 408939 thru AMC 409122

OF CLAIMS & TYPE

- # 184 LODE
- # _____ PLACER
- # _____ ASSOCIATION PLACER
- # _____ MILL SITE
- # _____ TUNNEL SITE

CHARGES

- Location Fee @ \$34 = \$ _____
- Processing Fee @ \$15 = \$ _____
- Maintenance Fee @ \$140 = \$ _____
- Overage (+) \$ _____
- Shortage (-) \$ _____
- Other Fees \$ _____
- TOTAL \$ _____**

ARE THERE ENOUGH LOCATORS?

Yes () No () _____

DOCUMENTS RECEIVED VIA -

Over-the-Counter () Mail ()

TIMELY FILED?

Yes () No ()

LEGAL DESCRIPTION	T	R	SEC
	<u>20N</u>	<u>21W</u>	<u>14, 13, 23, 24, 20, 35, 36, 25</u>
	<u>20W</u>	<u>20W</u>	<u>20, 21, 32, 30</u>
	<u>19N</u>	<u>20W</u>	<u>5, 4</u>
	_____	_____	_____

BLM () FOREST SERVICE () _____ SUBJ TO PL 359: Yes () No ()

WILDERNESS AREA: No () Yes () _____

SPLIT ESTATE - N/A () SX () PX () SRHA () OTHER () _____

Proper Notice Filed If Located on SHRA Lands? N/A () Yes () No ()

RECONVEYED MINERALS ON BLM LANDS REQUIRE OPENING ORDERS FROM 1944 TO 1993 -

Open to Entry on: _____ N/A ()

COMMENTS/STATUS - VOID () Takes no interest PARTIALLY VOID () PVT MINERALS () WITHDRAWN LANDS ()

OTHER () VC 14-17, 19, 40, 29, 31, 33, 35, 37, 39, 131, 133, 135, 137, 139, 146, 149, 150,

141-145 - No mins Closed to location

Claimant acknowledges that portions of the following claims(s) site(s) may be void or voidable.

Printed Name of Claimant _____

Signature of Claimant _____

***** FINAL ADJUDICATION *****

DATE 3/8/2012

INITIALS TJ

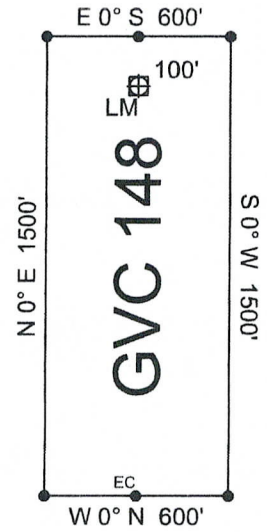
AMC408939

Takes no interest

LODE MINING CLAIM MAP



Scale: 1" = 2000'



RECEIVED
BLM AZ STATE OFFICE
2011 JUN 30 A 7:52
PHOENIX, ARIZONA

AMC409084

1. The above map depicts the **GVC 148** mining claim, which is located in the following Quarter Section(s), Section(s), Township(s), and Range(s) of the Gila and Salt River Base and Meridian, in Mohave County, Arizona:

SE $\frac{1}{4}$ Sec 32, T 20 N, R 20 W
NE $\frac{1}{4}$ Sec 5, T 19 N, R 20 W

2. The Corner, End Center and Location Monuments used are of 2" x 2" x 5' long (nominal) wood posts. The posts are driven in the ground or are supported by rock cairns.

3. The bearings and distances in degrees and feet between claim corners are as depicted on sketch above.

MAINTENANCE FEE PAYMENT

Claimant Name: C William + Marcelline J. Nichols
 Address: 26134 N. 93rd Ave.
 City: Peoria State: AZ Zip: 85383
 Telephone: 623-376-8045
 E-mail address: mjcwnichols@msn.com
 Signature: Marcelline J. Nichols

Check here if this is a change of address.

RECEIVED
 AZ STATE OFFICE
 PHOENIX, ARIZONA
 2011 AUG 19 P 12:34
 BLM
 Date
 Stamp

LINE NO.	AMC NUMBER	CLAIM/SITE NAME	COUNTY RECORDER DATA (If available)	TWP	RNG	SEC
1	384793	Estrella #1	2007-0821529	15	2W	31
2	384794	Estrella #2	2007-0821530	15	2W	31
3	384795	Estrella #3	2007-0821531	15	2W	31
4	384796	Estrella #4	2007-0821532	15	2W	31
5						
6						
7						
8						
9						
10						

List additional claims on Form MCF114.

No. of Claims: 4 x \$140 = 560.00
 Check No: 21998 Init. CH
 Receipt No.: 2409869
 For BLM Use Only

Bureau of Land Management
 Arizona State Office
www.blm.gov/az/

Form: MCF112
 Revised July 2009

This form is available from the Arizona Department of Mines and Mineral Resources and may be reproduced.

ENTERED INTO COMPUTER

AUG 31 2011 AT

MAINTENANCE FEE PAYMENT

Claimant Name: C. William & Marjorie J. Nichols
 Address: 26134 N. 93rd Ave.
 City: Pemsa State: AZ Zip: 85383
 Telephone: 623-376-8045
 E-mail address: mjcwnichols@msn.com
 Signature: Marjorie Nichols

RECEIVED
 STATE OFFICE
 2011 AUG 19 P 12:34
 TUCUPEC, ARIZONA

BLM
 Date
 Stamp

Check here if this is a change of address.

LINE NO.	AMC NUMBER	CLAIM/SITE NAME	COUNTY RECORDER DATA (If available)	TWP	RNG	SEC
1	403058	Sila Mountain #1	2010-1013786	2S	4W	1
2	403059	Sila Mountain #2	2010-1013787	2S	4W	1
3	403060	Sila Mountain #3	2010-1013788	2S	4W	1
4	403061	Sila Mountain #4	2010-1013789	2S	4W	1
5						
6						
7						
8						
9						
10						

List additional claims on Form MCF114.

No. of Claims: 4 x \$140 = 560.00
 Check No: 21998 Init. ACJ
 Receipt No.: 2409869
 For BLM Use Only

**Bureau of Land Management
 Arizona State Office**

Form: MCF112
 Revised July 2009

This form is available from the **Arizona Department of Mines and Mineral Resources** and may be reproduced.

MAINTENANCE FEE PAYMENT

Claimant Name: C William & Marjellene J. Nichols
 Address: 26134 N. 93rd Ave.
 City: Peoria State: AZ Zip: 85383
 Telephone: 623-376-8045
 E-mail address: mycawichals@msn.com
 Signature: Marjellene J. Nichols

Check here if this is a change of address.

RECEIVED
BLM STATE OFFICE
PHOENIX, ARIZONA
2011 AUG 19 P 12:34

BLM
Date
Stamp

LINE NO.	AMC NUMBER	CLAIM/SITE NAME	COUNTY RECORDER DATA (If available)	TWP	RNG	SEC
1	403665	Peocho #1 ^{Lode}	2010-4433549	7N	2W	21
2	403666	Peocho #2 ^{Lode}	2010-4433550	7N	2W	21
3						
4						
5						
6						
7						
8						
9						
10						

List additional claims on Form MCF114.

No. of Claims: 2 x \$140 = 280.00
 Check No: 21998 Init. AN
 Receipt No.: 2409869
 For BLM Use Only

Bureau of Land Management
 Arizona State Office
 www.blm.gov/az

Form: MCF112
 Revised July 2009

MAINTENANCE FEE PAYMENT

Claimant Name: C. William + Marcelline J. Nichols
 Address: 26134 N. 93rd Ave.
 City: Peoria State: AZ Zip: 85383
 Telephone: 623-376-8045
 E-mail address: mcwnichds@msn.com
 Signature: Marcelline J. Nichols

Check here if this is a change of address.

RECEIVED
 ARIZONA STATE OFFICE
 PHOENIX, ARIZONA
 2011 AUG 19 P 12:34

BLM
 Date
 Stamp

LINE NO.	AMC NUMBER	CLAIM/SITE NAME	COUNTY RECORDER DATA (if available)	TWP	RNG	SEC
1	384797	Sila Mountain #6	2007-0821533	2S	4W	12
2	384798	Sila Mountain #7	2007-0821534	2S	4W	12
3	384799	Sila Mountain #8	2007-0821585	2S	4W	12
4	384800	Sila Mountain #9	2007-0821536	2S	4W	12
5	384801	Sila Mountain #10	2007-0821537	2S	4W	12
6	384802	Sila Mountain #11	2007-0821538	2S	4W	13
7	384803	Sila Mountain #12	2007-0821539	2S	4W	13
8	384804	Sila Mountain #13	2007-0821540	2S	4W	13
9	384805	Sila Mountain #14	2007-0821541	2S	4W	13
10	384806	Sila Mountain #15	2007-0821542	2S	4W	13

List additional claims on Form MCF114.

No. of Claims: 45 x \$140 = 6300.00
 Check No: 21998 Init. A.H.
 Receipt No.: 2409869
 For BLM Use Only

Bureau of Land Management
 Arizona State Office
 www.blm.gov/az/

Form: MCF112
 Revised July 2009

SUPPLEMENTAL ATTACHMENT

May be used with the following forms for listing additional mining claims:

Check One.

- Affidavit of Performance of Annual Work
- Maintenance Fee Payment
- Notice of Intent to Hold Mining Claims
- Notice of Non-Liability for Labor and Materials Furnished

BLM Date Stamp

LINE NO.	AMC NUMBER	CLAIM/SITE NAME	COUNTY RECORDER DATA (If available)	TWP	RNG	SEC
11	384807	Sila Mountain #16	2007-0821543	2S	4W	13
12	384808	Sila Mountain #17	2007-0821544	2S	4W	13
13	394491	Sila Mountain #18	2008-0734873	2S	4W	1
14	394492	Sila Mountain #19	2008-0734874	2S	4W	12
15	394493	Sila Mountain #20	2008-0734875	2S	4W	12
16	394494	Sila Mountain #21	2008-0734876	2S	4W	12
17	394495	Sila Mountain #22	2008-0734877	2S	4W	12
18	394496	Sila Mountain #23	2008-0734878	2S	4W	12
19	394497	Sila Mountain #24	2008-0734879	2S	4W	12
20	394498	Sila Mountain #25	2008-0734880	2S	4W	12
21	394499	Sila Mountain #26	2008-0734881	2S	4W	12
22	394500	Sila Mountain #27	2008-0734882	2S	4W	12
23	394501	Sila Mountain #28	2008-0734883	2S	4W	12
24	394502	Sila Mountain #29	2008-0734884	2S	4W	12
25	394503	Sila Mountain #30	2008-0734885	2S	4W	1
26	394504	Sila Mountain #31	2008-0734886	2S	4W	1
27	394505	Sila Mountain #32	2008-0734887	2S	4W	12
28	394506	Sila Mountain #33	2008-0734888	2S	4W	1
29	394507	Sila Mountain #34	2008-0734889	2S	4W	1

Form MCF114
Revised June 2005

SUPPLEMENTAL ATTACHMENT

May be used with the following forms for listing additional mining claims:

Check One.

- Affidavit of Performance of Annual Work
- Maintenance Fee Payment
- Notice of Intent to Hold Mining Claims
- Notice of Non-Liability for Labor and Materials Furnished

BLM
Date
Stamp

LINE NO.	AMC NUMBER	CLAIM/SITE NAME	COUNTY RECORDER DATA (If available)	TWP	RNG	SEC
30	394508	Sila Mountain #35	2008-0734890	2S	4W	1
31	394509	Sila Mountain #36	2008-0734891	2S	4W	1
32	394510	Sila Mountain #37	2008-0734892	2S	4W	1
33	394511	Sila Mountain #38	2008-0734893	2S	4W	1
34	394512	Sila Mountain #39	2008-0734894	2S	4W	13
35	394051	Sila Mountain #40	2008- ⁰⁶⁸⁶⁴¹⁶ 0736826	2S	3W	7
36	394513	Sila Mountain #41	2008-0737568	2S	4W	1
37	396284	Sila Mountain #42	2009-0214882	2S	3W	6
38	396285	Sila Mountain #43	2009-0214883	2S	3W	6
39	397074	Sila Mountain #44	2009-0635328	2S	3W	6
40	397075	Sila Mountain #45	2009-0635329	2S	3W	6
41	397076	Sila Mountain #46	2009-0635330	2S	3W	7
42	398944	Sila Mountain #47	2009-1150818	1S	4W	25
43	398945	Sila Mountain #48	2009-1150819	1S	4W	25
44	398946	Sila Mountain #49	2009-1150820	1S	4W	25
45	398947	Sila Mountain #50	2009-1150821	1S	4W	25

Form MCF114
Revised June 2005

MAINTENANCE FEE PAYMENT

Claimant Name: C. William + Maralline J. Nichols
 Address: 26134 N. 93rd Ave.
 City: Pemex State: AZ Zip: 85383
 Telephone: 623-376-8045
 E-mail address: mjcwnichols@msn.com
 Signature: Maralline J. Nichols

Check here if this is a change of address.

RECEIVED
 LAND STATE OFFICE
 2011 AUG 19 P. 12: 34
 PHOENIX, ARIZONA
 BLM
 Date
 Stamp

LINE NO.	AMC NUMBER	CLAIM/SITE NAME	COUNTY RECORDER DATA (If available)	TWP	RNG	SEC
1	396392	Hila Mountain #1 ^{note}	2009-0295666	2S	3W	6
2						
3						
4						
5						
6						
7						
8						
9						
10						

List additional claims on Form MCF114.

No. of Claims: 1 x \$140 = 140.00
 Check No: 21998 Init. AN
 Receipt No. 24098769
 For BLM Use Only

Bureau of Land Management
Arizona State Office
 www.blm.gov

Form: MCF112
 Revised July 2009

This form is available from the **Arizona Department of Mines and Mineral Resources** and may be reproduced.

MAINTENANCE FEE PAYMENT

Claimant Name: C William + Maureen J Nichols
 Address: 26134 N. 93rd Ave.
 City: Peoria State: AZ Zip: 85383
 Telephone: 623-376-8045
 E-mail address: mjewnichols@msn.com
 Signature: Maureen J Nichols

Check here if this is a change of address.

BLM
Date
Stamp

PHOENIX, ARIZONA

2011 AUG 19 P 12:34

RECEIVED
OFFICE

LINE NO.	AMC NUMBER	CLAIM/SITE NAME	COUNTY RECORDER DATA (If available)	TWP	RNG	SEC
1	398948	Sunset #1	2009-1150822	1S	4W	25
2	398949	Sunset #2	2009-1150823	1S	4W	25
3	398950	Sunset #3	2009-1150824	1S	4W	25
4	398962	Sunset #4	2009-1150825	1S	4W	25
5	398963	Sunset #5	2009-1150826	1S	4W	25
6	398964	Sunset #6	2009-1150827	1S	4W	25
7	398951	Sunset #7	2009-1150828	2S	4W	1
8	398952	Sunset #8	2009-1150829	2S	4W	1
9	398953	Sunset #9	2009-1150830	2S	4W	1
10	398954	Sunset #10	2009-1150831	2S	4W	1

List additional claims on Form MCF114.

No. of Claims: 11 x \$140 = 1540.00
 Check No: 21998 Init. AH
 Receipt No.: 2409869
 For BLM Use Only

Bureau of Land Management
 Arizona State Office
www.blm.gov/az/

Form: MCF112
 Revised July 2009

This form is available from the Arizona Department of Mines and Mineral Resources and may be reproduced.

SUPPLEMENTAL ATTACHMENT

May be used with the following forms for listing additional mining claims:

Check One.

- Affidavit of Performance of Annual Work
- Maintenance Fee Payment
- Notice of Intent to Hold Mining Claims
- Notice of Non-Liability for Labor and Materials Furnished

BLM
Date
Stamp

2011 AUG 19 P 12: 35
TUCUMCARI, ARIZONA

RECEIVED
BLM TUCUMCARI OFFICE

LINE NO.	AMC NUMBER	CLAIM/SITE NAME	COUNTY RECORDER DATA (If available)	TWP	RNG	SEC
11	398955	Sunset #11	2009-1150832	2S	4W	1

Form MCF114
Revised June 2005

United States Department of the Interior
Bureau of Land Management
 LANDS/RECREATION & PLANNING
 ONE N CENTRAL AVE
 PHOENIX, AZ 85004 -2203
 Phone: 602-417-9200

Receipt

No: 2409869

Transaction #: 2485195	
Date of Transaction: 08/19/2011	
CUSTOMER:	
C W ILLIAM NICHOLS 26134 N 93AVE PEORIA,AZ 85383 US	

LINE #	QTY	DESCRIPTION	REMARKS	UNIT PRICE	TOTAL
1	1.00	LOCATABLE MINERALS / MINING CLAIMS-NOT NEW-UNADJUD,ONE AUTH NO. ONLY / MINING CLAIM MONEY RECEIVED CASES: AMC384793/\$9380.00	MAINT FEE PYMNT (67) 2012	- n/a -	9380.00
TOTAL:					\$9,380.00

PAYMENT INFORMATION			
1	AMOUNT:	9380.00	POSTMARKED: N/A
	TYPE:	CHECK	RECEIVED: 08/19/2011
	CHECK NO:	21998	
	NAME:	KILAUEA CRUSHERS INC PO BOX 10606 GLENDALE AZ 85318 US	

REMARKS

This receipt was generated by the automated BLM Collections and Billing System and is a paper representation of a portion of the official electronic record contained therein.

Am C 408939

Golden Vertex Corp.

1331 Antelope Valley Rd
Reno, Nevada 89506
775. 813. 6452

August 18, 2011

U.S. Bureau of Land Management
Arizona State Office
One North Central Avenue, Suite 800
Phoenix, Arizona 85004

RE: PAYMENT OF CLAIM MAINTENANCE FEES AND NOTICE OF INTENT TO HOLD UNPATENTED MINING CLAIMS

To Whom It May Concern:

Attached is a \$ 25,760.00 check for payment of the Annual Mining Claim Maintenance Fees for the 184 following claims located in Sections 13,14,23,24,25,26,35 and 36 of T20N, R21E, G.S.R.M. and Sections 20,21,28,29,30,31,32,33 and 34 of T20N, R20W, G.S.R.M. and Sections 3,4,5 and 6 of T19N, R20W G.S.R.M in Mohave County, Arizona:

Lode

<u>Claim Name</u>	<u>AMC #'s</u>
GVC 1 - GVC 65	AMC408939 thru AMC409003
GVC 67 - GVC 139	AMC409004 thru AMC409076
GVC141 - GVC150	AMC409077 thru AMC409086
GVC158 - GVC193	AMC409087 thru AMC409122


RECEIVED
LIMAZ STATE OFFICE
2011 AUG 19 P 2:32
PHOENIX, ARIZONA

These payments are made by the owner of the mining claims, Golden Vertex Corp., 1331 Antelope Valley Rd, Reno, NV 89506.

Please mail the time stamped original back to Golden Vertex Corp., 1331 Antelope Valley Rd, Reno, NV 89506.

Please contact Golden Vertex Corp., at 775 813-6452 if you have any questions

Sincerely,



Joe Kircher, Manager
Golden Vertex Corp.

NO. OF CLAIMS	184
AMOUNT	\$25,760.00
RECEIPT NO.	2410144
INIT.	JK

RECEIVED
LIMAZ STATE OFFICE
2011 AUG 19 P 2:32
PHOENIX, ARIZONA

ENTERED INTO COMPUTER ** BLM-ASO **

AUG 31 2011
AT

United States Department of the Interior
Bureau of Land Management
 LANDS/RECREATION & PLANNING
 ONE N CENTRAL AVE
 PHOENIX, AZ 85004 -2203
 Phone: 602-417-9200

Receipt

No: 2410144

Transaction #: 2485475	
Date of Transaction: 08/19/2011	
CUSTOMER:	
GOLDEN VERTEX CORP. 1331 ANTELOPE VALLEY RD RENO,NV 89506-7380 US	

LINE #	QTY	DESCRIPTION	REMARKS	UNIT PRICE	TOTAL
1	1.00	LOCATABLE MINERALS / MINING CLAIMS-NOT NEW-UNADJUD,ONE AUTH NO. ONLY / MINING CLAIM MONEY RECEIVED CASES: AMC408939/\$25760.00	MAINT FEE PYMNT (184) 2012	- n/a -	25760.00
TOTAL:					\$25,760.00

PAYMENT INFORMATION			
1	AMOUNT:	25760.00	POSTMARKED: N/A
	TYPE:	CHECK	RECEIVED: 08/19/2011
	CHECK NO:	1016	
	NAME:	GOLDEN VERTEX CORP. 1331 ANTELOPE VALLEY RD RENO NV 89506-7380 US	


REMARKS

This receipt was generated by the automated BLM Collections and Billing System and is a paper representation of a portion of the official electronic record contained therein.

LOCATION NOTICE FOR LODE MINING CLAIM

NOTICE IS HEREBY GIVEN that the GVC 1 lode mining claim has been located by Golden Vertex Corp., whose current mailing address is 1331 Antelope Valley Rd., Reno, NV 89506

The general course of this claim is northerly to southerly and it is situated in Mohave County, Arizona.



This claim is 1500 feet in length and 600 in width. This claim runs from the location monument on which this location notice is posted approximately 1490 feet in a northerly direction to the northerly end line and 10 feet in a southerly direction to the southerly end line.

This claim is marked by six monuments, one at each corner and one at the center of each end line.

The location monument on which this notice is posted is situated within Section 14, Township 20 North, Range 21 West, Gila Salt River Base and Meridian, Arizona and this claim encompasses portions of the following quarter section (s), section (s), Township (s) and Range (s):

NW 1/4 of Section 14, T 20 N, R 21 W, GSR. Mer.
SW 1/4 of Section 14, T 20 N, R 21 W, GSR. Mer.

The locality of this claim with reference to some natural object or permanent monument is approximately 12032 feet north and 4863 feet west from the NW corner of Section 36, T20N, R21W, GSR. Mer. to the Location Monument of this claim.

DATED AND POSTED on the ground this 12th day of April, 2011.

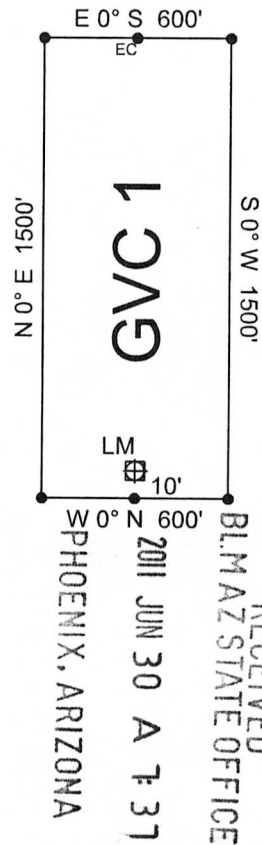
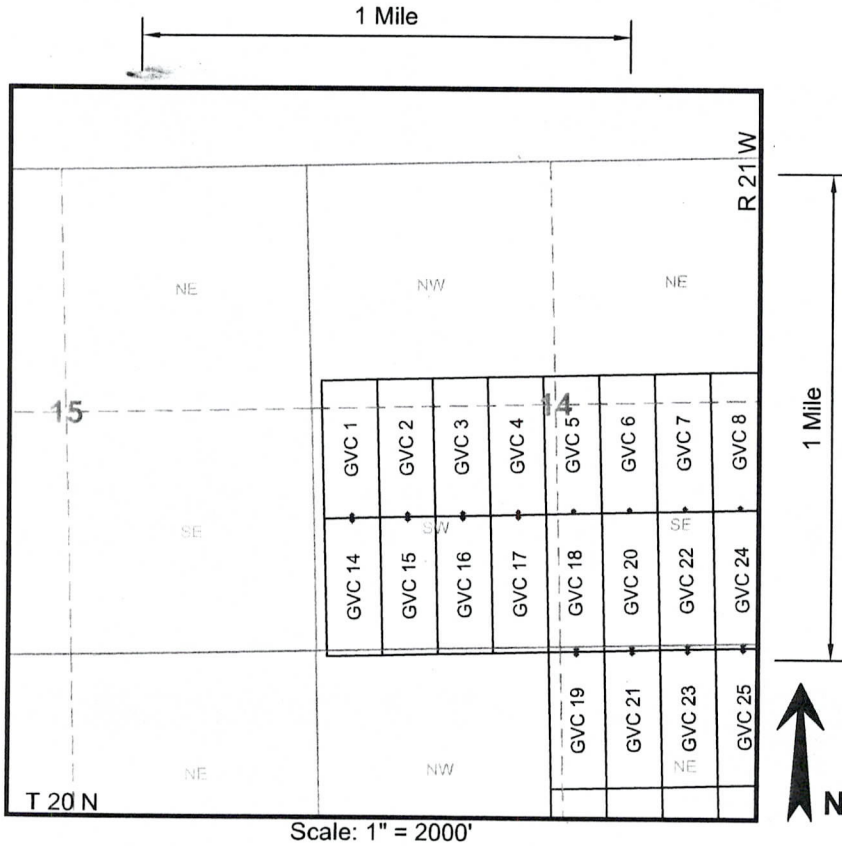
AGENT FOR LOCATOR Alan Day

Alan Day

RECEIVED
BLM AZ STATE OFFICE
2011 JUN 30 A 7:37
PHOENIX, ARIZONA

AMC 408939

LODE MINING CLAIM MAP



RECEIVED
 BLM AZ STATE OFFICE
 2011 JUN 30 A 7 37
 PHOENIX, ARIZONA


AMC408939

1. The above map depicts the **GVC 1** mining claim, which is located in the following Quarter Section(s), Section(s), Township(s), and Range(s) of the Gila and Salt River Base and Meridian, in Mohave County, Arizona:
 - NW $\frac{1}{4}$ Sec 14, T 20 N, R 21 W
 - SW $\frac{1}{4}$ Sec 14, T 20 N, R 21 W
2. The Corner, End Center and Location Monuments used are of 2" x 2" x 5' long (nominal) wood posts. The posts are driven in the ground or are supported by rock cairns.
3. The bearings and distances in degrees and feet between claim corners are as depicted on sketch above.

LOCATION NOTICE FOR LODE MINING CLAIM

NOTICE IS HEREBY GIVEN that the GVC 2 lode mining claim has been located by Golden Vertex Corp., whose current mailing address is 1331 Antelope Valley Rd., Reno, NV 89506

The general course of this claim is northerly to southerly and it is situated in Mohave County, Arizona.



This claim is 1500 feet in length and 600 in width. This claim runs from the location monument on which this location notice is posted approximately 1490 feet in a northerly direction to the northerly end line and 10 feet in a southerly direction to the southerly end line.

This claim is marked by six monuments, one at each corner and one at the center of each end line.

The location monument on which this notice is posted is situated within Section 14, Township 20 North, Range 21 West, Gila Salt River Base and Meridian, Arizona and this claim encompasses portions of the following quarter section (s), section (s), Township (s) and Range (s):

- NW 1/4 of Section 14, T 20 N, R 21 W, GSR. Mer.
- SW 1/4 of Section 14, T 20 N, R 21 W, GSR. Mer.

The locality of this claim with reference to some natural object or permanent monument is approximately 12032 feet north and 4263 feet west from the NW corner of Section 36, T20N, R21W, GSR. Mer. to the Location Monument of this claim.

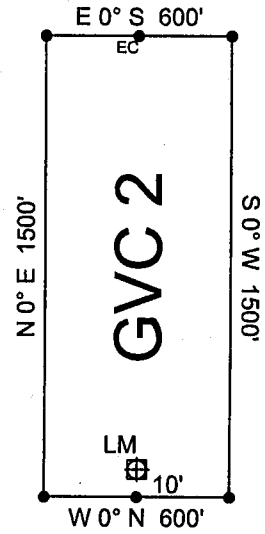
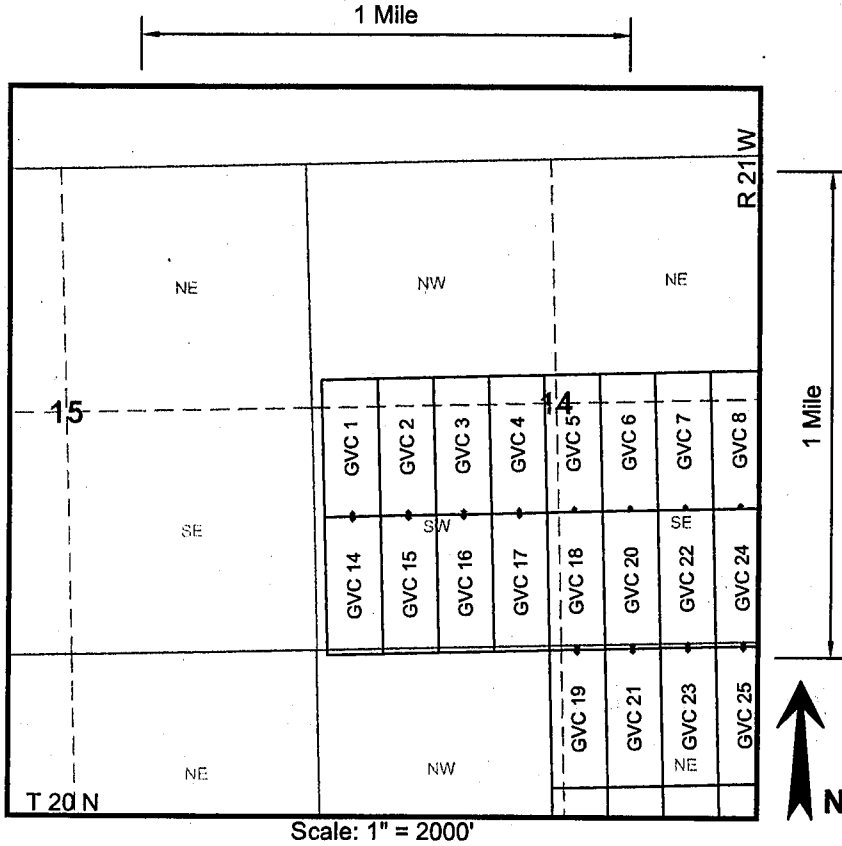
DATED AND POSTED on the ground this 12th day of April, 2011.

AGENT FOR LOCATOR *Alan Day*
Alan Day

RECEIVED
BLM AZ STATE OFFICE
2011 JUN 30 A 1:31
PHOENIX, ARIZONA

AMC408940

LODE MINING CLAIM MAP



RECEIVED
BLM AZ STATE OFFICE
2011 JUN 30 A 7:38
PHOENIX, ARIZONA

AMC408940

1. The above map depicts the **GVC 2** mining claim, which is located in the following Quarter Section(s), Section(s), Township(s), and Range(s) of the Gila and Salt River Base and Meridian, in Mohave County, Arizona:
 - NW $\frac{1}{4}$ Sec 14, T 20 N, R 21 W
 - SW $\frac{1}{4}$ Sec 14, T 20 N, R 21 W
2. The Corner, End Center and Location Monuments used are of 2" x 2" x 5' long (nominal) wood posts. The posts are driven in the ground or are supported by rock cairns.
3. The bearings and distances in degrees and feet between claim corners are as depicted on sketch above.

LOCATION NOTICE FOR LODE MINING CLAIM

NOTICE IS HEREBY GIVEN that the GVC 3 lode mining claim has been located by Golden Vertex Corp., whose current mailing address is 1331 Antelope Valley Rd., Reno, NV 89506

The general course of this claim is northerly to southerly and it is situated in Mohave County, Arizona.

This claim is 1500 feet in length and 600 in width. This claim runs from the location monument on which this location notice is posted approximately 1490 feet in a northerly direction to the northerly end line and 10 feet in a southerly direction to the southerly end line.

This claim is marked by six monuments, one at each corner and one at the center of each end line.


The location monument on which this notice is posted is situated within Section 14, Township 20 North, Range 21 West, Gila Salt River Base and Meridian, Arizona and this claim encompasses portions of the following quarter section (s), section (s), Township (s) and Range (s):

- NW 1/4 of Section 14, T 20 N, R 21 W, GSR. Mer.
- SW 1/4 of Section 14, T 20 N, R 21 W, GSR. Mer.

The locality of this claim with reference to some natural object or permanent monument is approximately 12032 feet north and 3663 feet west from the NW corner of Section 36, T20N, R21W, GSR. Mer. to the Location Monument of this claim.

DATED AND POSTED on the ground this 12th day of April, 2011.

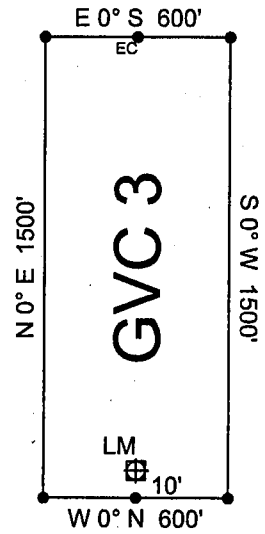
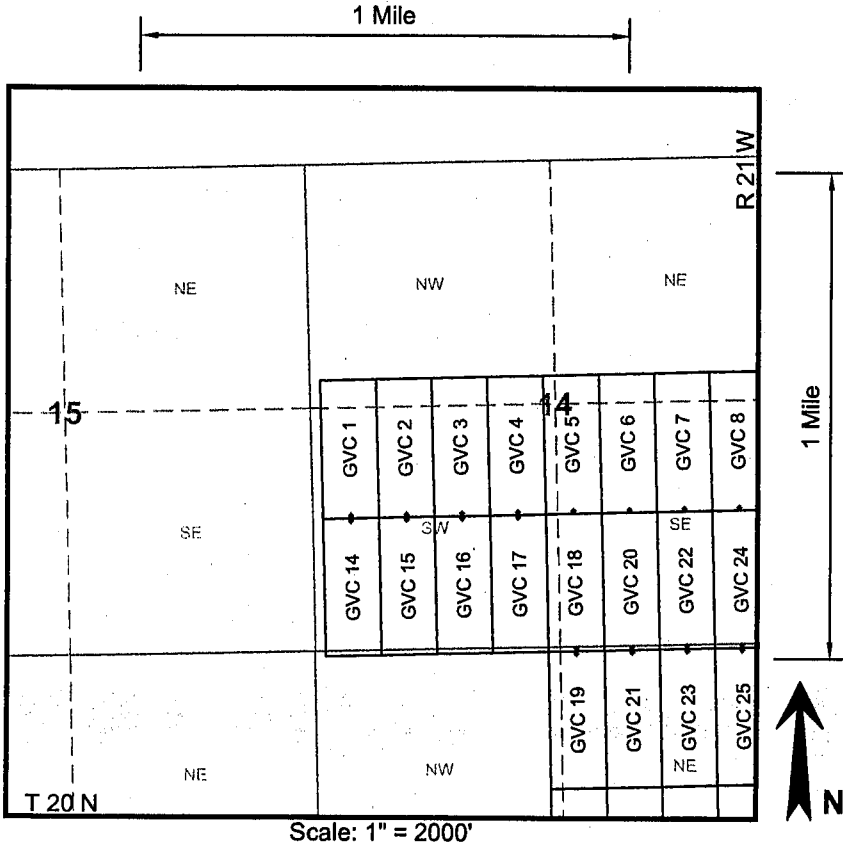
AGENT FOR LOCATOR *Alan Day*
Alan Day



RECEIVED
BLM AZ STATE OFFICE
2011 JUN 30 A 7 38
PHOENIX, ARIZONA

AMC408941

LODE MINING CLAIM MAP



RECEIVED
 BLM AZ STATE OFFICE
 PHOENIX, ARIZONA
 2011 JUN 30 A 7:38

AMC408947

1. The above map depicts the GVC 3 mining claim, which is located in the following Quarter Section(s), Section(s), Township(s), and Range(s) of the Gila and Salt River Base and Meridian, in Mohave County, Arizona:

NW 1/4 Sec 14, T 20 N, R 21 W

SW 1/4 Sec 14, T 20 N, R 21 W


2. The Corner, End Center and Location Monuments used are of 2" x 2" x 5' long (nominal) wood posts. The posts are driven in the ground or are supported by rock cairns.

3. The bearings and distances in degrees and feet between claim corners are as depicted on sketch above.

LOCATION NOTICE FOR LODE MINING CLAIM

NOTICE IS HEREBY GIVEN that the **GVC 4** lode mining claim has been located by Golden Vertex Corp., whose current mailing address is 1331 Antelope Valley Rd., Reno, NV 89506

The general course of this claim is northerly to southerly and it is situated in Mohave County, Arizona.



This claim is 1500 feet in length and 600 in width. This claim runs from the location monument on which this location notice is posted approximately 1490 feet in a northerly direction to the northerly end line and 10 feet in a southerly direction to the southerly end line.

This claim is marked by six monuments, one at each corner and one at the center of each end line.

The location monument on which this notice is posted is situated within Section 14, Township 20 North, Range 21 West, Gila Salt River Base and Meridian, Arizona and this claim encompasses portions of the following quarter section (s), section (s), Township (s) and Range (s):

- NW 1/4 of Section 14, T 20 N, R 21 W, GSR. Mer.
- SW 1/4 of Section 14, T 20 N, R 21 W, GSR. Mer.

The locality of this claim with reference to some natural object or permanent monument is approximately 12032 feet north and 3063 feet west from the NW corner of Section 36, T20N, R21W, GSR. Mer. to the Location Monument of this claim.

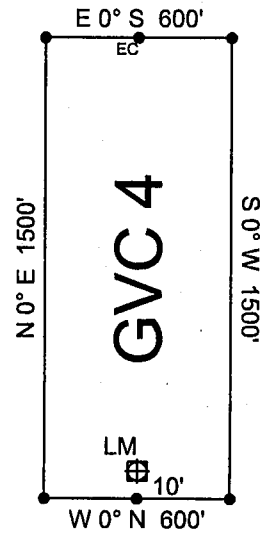
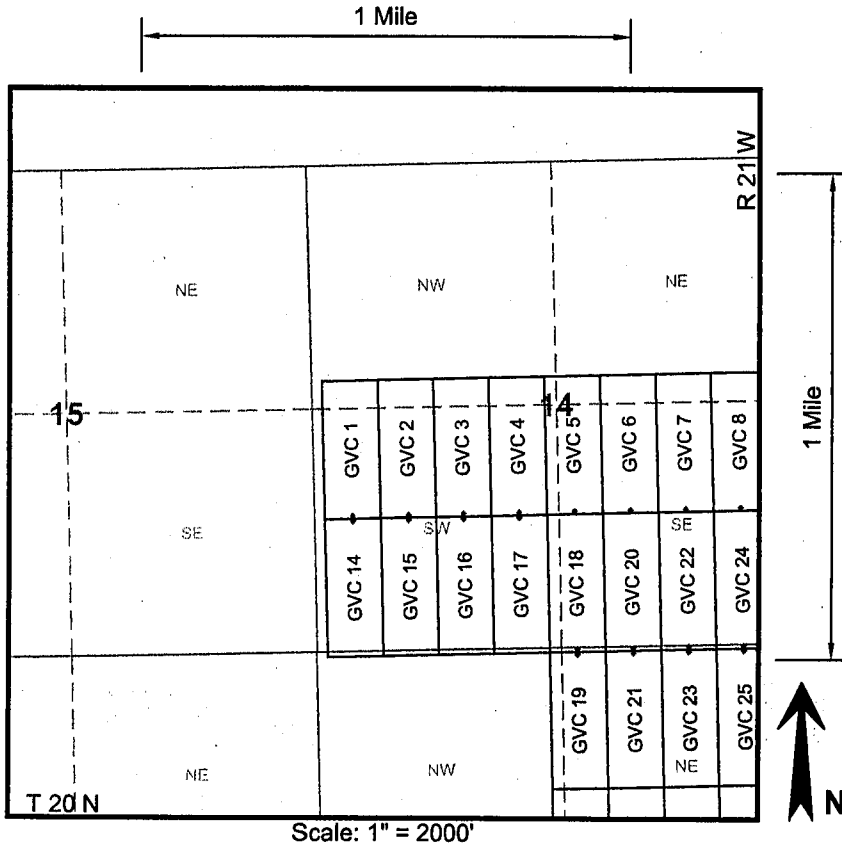
DATED AND POSTED on the ground this 12th day of April, 2011.

AGENT FOR LOCATOR *Alan Day*
Alan Day

RECEIVED
BLM AZ STATE OFFICE
2011 JUN 30 A 1:38
PHOENIX, ARIZONA

AMC408942

LODE MINING CLAIM MAP



RECEIVED
BLM AZ STATE OFFICE
2011 JUN 30 A 7 38
PHOENIX, ARIZONA

AN C 4 0 8 9 4 2

1. The above map depicts the GVC 4 mining claim, which is located in the following Quarter Section(s), Section(s), Township(s), and Range(s) of the Gila and Salt River Base and Meridian, in Mohave County, Arizona:

NW $\frac{1}{4}$ Sec 14, T 20 N, R 21 W

SW $\frac{1}{4}$ Sec 14, T 20 N, R 21 W


2. The Corner, End Center and Location Monuments used are of 2" x 2" x 5' long (nominal) wood posts. The posts are driven in the ground or are supported by rock cairns.

3. The bearings and distances in degrees and feet between claim corners are as depicted on sketch above.

LOCATION NOTICE FOR LODE MINING CLAIM

NOTICE IS HEREBY GIVEN that the GVC 5 lode mining claim has been located by Golden Vertex Corp., whose current mailing address is 1331 Antelope Valley Rd., Reno, NV 89506

The general course of this claim is northerly to southerly and it is situated in Mohave County, Arizona.



This claim is 1500 feet in length and 600 in width. This claim runs from the location monument on which this location notice is posted approximately 1490 feet in a northerly direction to the northerly end line and 10 feet in a southerly direction to the southerly end line.

This claim is marked by six monuments, one at each corner and one at the center of each end line.

The location monument on which this notice is posted is situated within Section 14, Township 20 North, Range 21 West, Gila Salt River Base and Meridian, Arizona and this claim encompasses portions of the following quarter section (s), section (s), Township (s) and Range (s):

- NE 1/4 of Section 14, T 20 N, R 21 W, GSR. Mer.
- NW 1/4 of Section 14, T 20 N, R 21 W, GSR. Mer.
- SE 1/4 of Section 14, T 20 N, R 21 W, GSR. Mer.
- SW 1/4 of Section 14, T 20 N, R 21 W, GSR. Mer.

The locality of this claim with reference to some natural object or permanent monument is approximately 12032 feet north and 2463 feet west from the NW corner of Section 36, T20N, R21W, GSR. Mer. to the Location Monument of this claim.

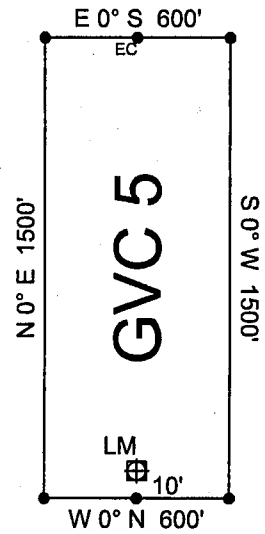
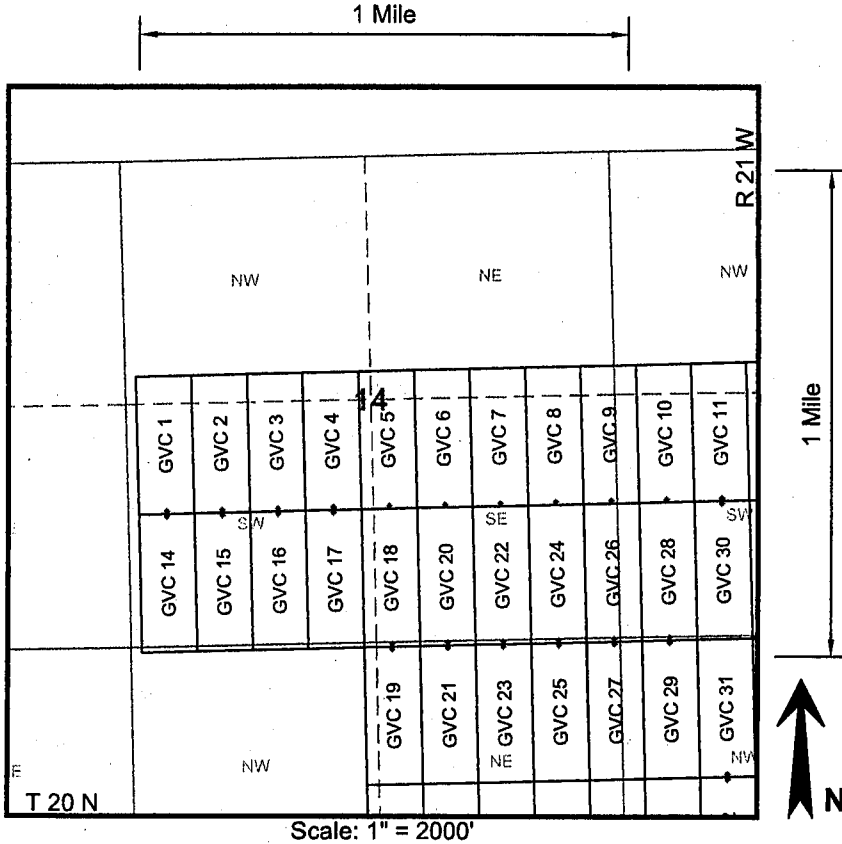
DATED AND POSTED on the ground this 12th day of April, 2011.

AGENT FOR LOCATOR Alan Day
Alan Day

RECEIVED
BLM AZ STATE OFFICE
2011 JUN 30 A 7:38
PHOENIX, ARIZONA

AMC408943

LODE MINING CLAIM MAP



GVC 5
 RECEIVED
 BLM AZ STATE OFFICE
 2011 JUN 30 A 7:38
 PHOENIX, ARIZONA

AMC408943

1. The above map depicts the **GVC 5** mining claim, which is located in the following Quarter Section(s), Section(s), Township(s), and Range(s) of the Gila and Salt River Base and Meridian, in Mohave County, Arizona:

- | | |
|---|---|
| NW $\frac{1}{4}$ Sec 14, T 20 N, R 21 W | NE $\frac{1}{4}$ Sec 14, T 20 N, R 21 W |
| SW $\frac{1}{4}$ Sec 14, T 20 N, R 21 W | SE $\frac{1}{4}$ Sec 14, T 20 N, R 21 W |


2. The Corner, End Center and Location Monuments used are of 2" x 2" x 5' long (nominal) wood posts. The posts are driven in the ground or are supported by rock cairns.

3. The bearings and distances in degrees and feet between claim corners are as depicted on sketch above.

LOCATION NOTICE FOR LODE MINING CLAIM

NOTICE IS HEREBY GIVEN that the GVC 6 lode mining claim has been located by Golden Vertex Corp., whose current mailing address is 1331 Antelope Valley Rd., Reno, NV 89506

The general course of this claim is northerly to southerly and it is situated in Mohave County, Arizona.



This claim is 1500 feet in length and 600 in width. This claim runs from the location monument on which this location notice is posted approximately 1490 feet in a northerly direction to the northerly end line and 10 feet in a southerly direction to the southerly end line.

This claim is marked by six monuments, one at each corner and one at the center of each end line.

The location monument on which this notice is posted is situated within Section 14, Township 20 North, Range 21 West, Gila Salt River Base and Meridian, Arizona and this claim encompasses portions of the following quarter section (s), section (s), Township (s) and Range (s):

NE 1/4 of Section 14, T 20 N, R 21 W, GSR. Mer.
SE 1/4 of Section 14, T 20 N, R 21 W, GSR. Mer.

The locality of this claim with reference to some natural object or permanent monument is approximately 12032 feet north and 1863 feet west from the NW corner of Section 36, T20N, R21W, GSR. Mer. to the Location Monument of this claim.

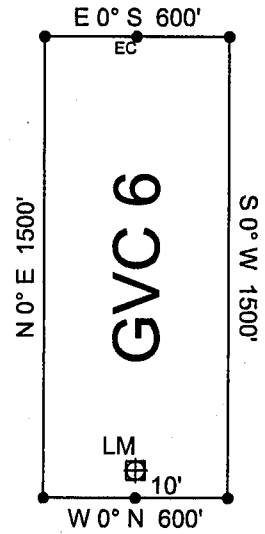
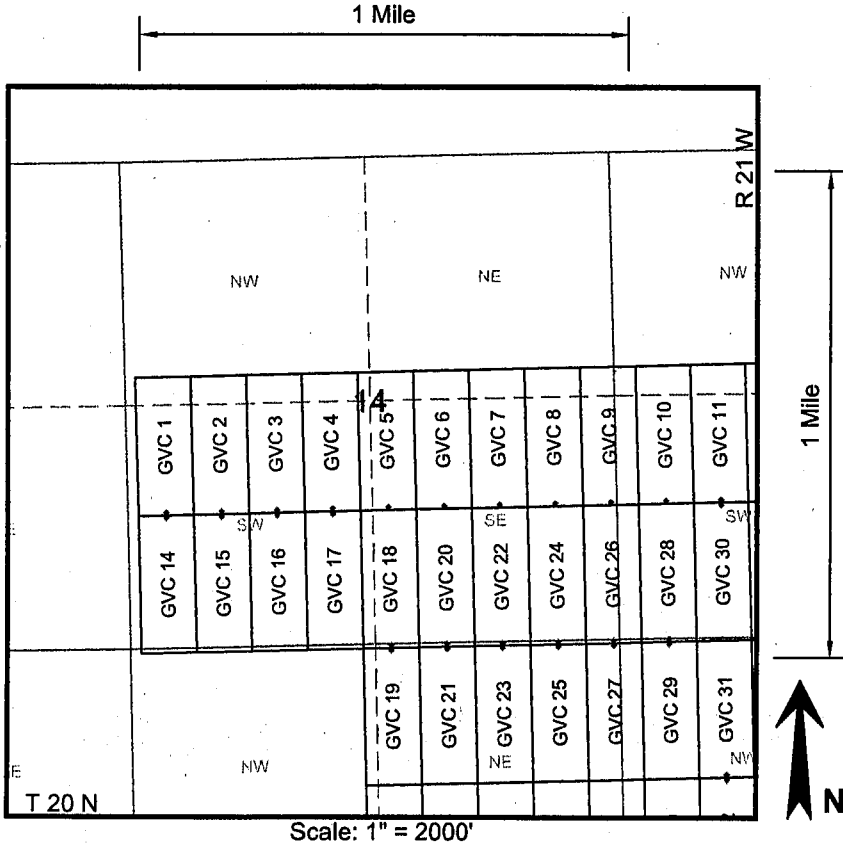
DATED AND POSTED on the ground this 12th day of April, 2011.

AGENT FOR LOCATOR Alan Day
Alan Day

RECEIVED
BLM AZ STATE OFFICE
2011 JUN 30 A 7:38
PHOENIX, ARIZONA

AMC408944

LODE MINING CLAIM MAP



GVC 6
 RECEIVED
 BLM AZ STATE OFFICE
 2011 JUN 30 A 7:38
 PHOENIX, ARIZONA


AMC408944

1. The above map depicts the **GVC 6** mining claim, which is located in the following Quarter Section(s), Section(s), Township(s), and Range(s) of the Gila and Salt River Base and Meridian, in Mohave County, Arizona:
 - NE $\frac{1}{4}$ Sec 14, T 20 N, R 21 W
 - SE $\frac{1}{4}$ Sec 14, T 20 N, R 21 W
2. The Corner, End Center and Location Monuments used are of 2" x 2" x 5' long (nominal) wood posts. The posts are driven in the ground or are supported by rock cairns.
3. The bearings and distances in degrees and feet between claim corners are as depicted on sketch above.

LOCATION NOTICE FOR LODE MINING CLAIM

NOTICE IS HEREBY GIVEN that the GVC 7 lode mining claim has been located by Golden Vertex Corp., whose current mailing address is 1331 Antelope Valley Rd., Reno, NV 89506

The general course of this claim is northerly to southerly and it is situated in Mohave County, Arizona.



This claim is 1500 feet in length and 600 in width. This claim runs from the location monument on which this location notice is posted approximately 1490 feet in a northerly direction to the northerly end line and 10 feet in a southerly direction to the southerly end line.

This claim is marked by six monuments, one at each corner and one at the center of each end line.

The location monument on which this notice is posted is situated within Section 14, Township 20 North, Range 21 West, Gila Salt River Base and Meridian, Arizona and this claim encompasses portions of the following quarter section (s), section (s), Township (s) and Range (s):

- NE 1/4 of Section 14, T 20 N, R 21 W, GSR. Mer.
- SE 1/4 of Section 14, T 20 N, R 21 W, GSR. Mer.

The locality of this claim with reference to some natural object or permanent monument is approximately 12032 feet north and 1263 feet west from the NW corner of Section 36, T20N, R21W, GSR. Mer. to the Location Monument of this claim.

DATED AND POSTED on the ground this 12th day of April, 2011.

AGENT FOR LOCATOR

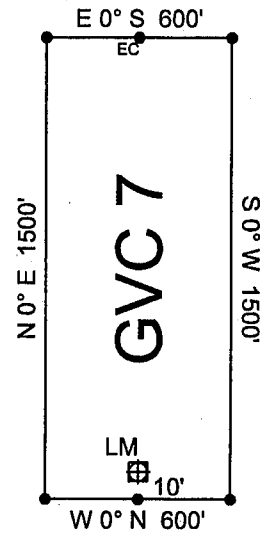
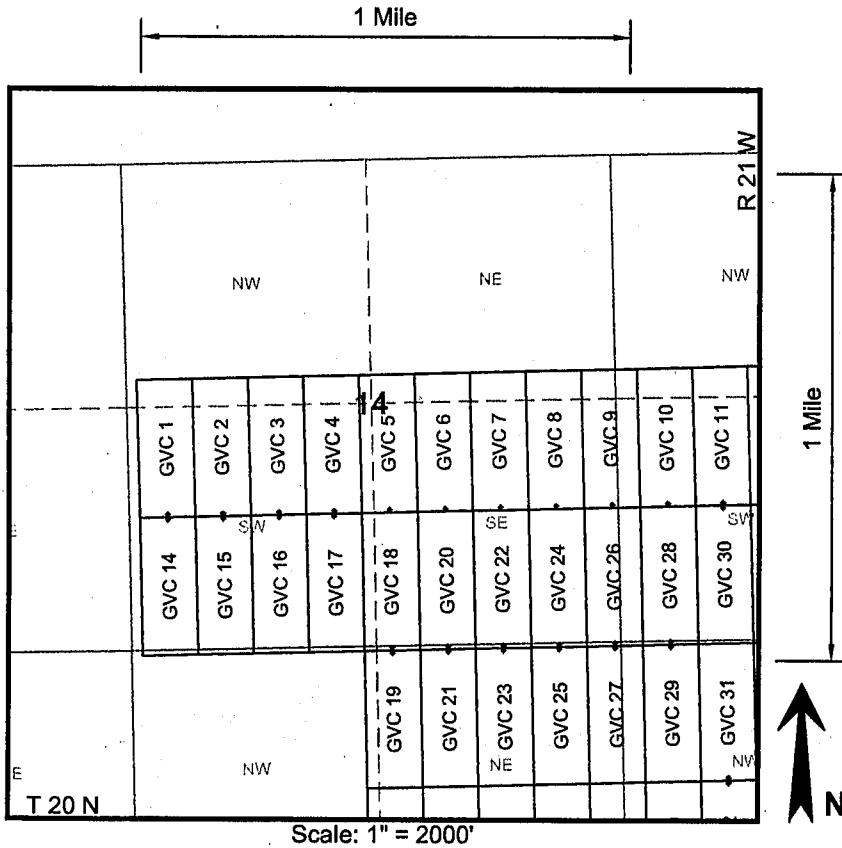


Alan Day

RECEIVED
 BLM AZ STATE OFFICE
 2011 JUN 30 A 7:38
 PHOENIX, ARIZONA

AMC408945

LODE MINING CLAIM MAP



RECEIVED
 BLM AZ STATE OFFICE
 2011 JUN 30 A 7:38
 PHOENIX, ARIZONA

AMC 408945

1. The above map depicts the GVC 7 mining claim, which is located in the following Quarter Section(s), Section(s), Township(s), and Range(s) of the Gila and Salt River Base and Meridian, in Mohave County, Arizona:

NE $\frac{1}{4}$ Sec 14, T 20 N, R 21 W

SE $\frac{1}{4}$ Sec 14, T 20 N, R 21 W


2. The Corner, End Center and Location Monuments used are of 2" x 2" x 5' long (nominal) wood posts. The posts are driven in the ground or are supported by rock cairns.

3. The bearings and distances in degrees and feet between claim corners are as depicted on sketch above.

LOCATION NOTICE FOR LODE MINING CLAIM

NOTICE IS HEREBY GIVEN that the GVC 8 lode mining claim has been located by Golden Vertex Corp., whose current mailing address is 1331 Antelope Valley Rd., Reno, NV 89506

The general course of this claim is northerly to southerly and it is situated in Mohave County, Arizona.



This claim is 1500 feet in length and 600 in width. This claim runs from the location monument on which this location notice is posted approximately 1490 feet in a northerly direction to the northerly end line and 10 feet in a southerly direction to the southerly end line.

This claim is marked by six monuments, one at each corner and one at the center of each end line.

The location monument on which this notice is posted is situated within Section 14, Township 20 North, Range 21 West, Gila Salt River Base and Meridian, Arizona and this claim encompasses portions of the following quarter section (s), section (s), Township (s) and Range (s):

- NE 1/4 of Section 14, T 20 N, R 21 W, GSR. Mer.
- SE 1/4 of Section 14, T 20 N, R 21 W, GSR. Mer.

The locality of this claim with reference to some natural object or permanent monument is approximately 12032 feet north and 663 feet west from the NW corner of Section 36, T20N, R21W, GSR. Mer. to the Location Monument of this claim.

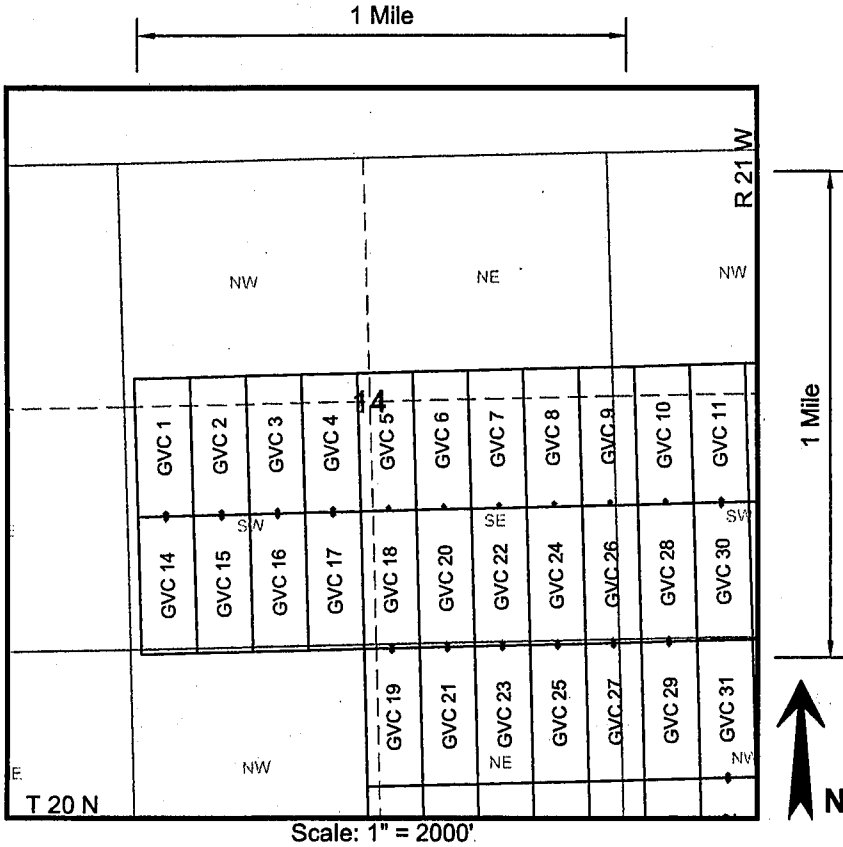
DATED AND POSTED on the ground this 13th day of April, 2011.

AGENT FOR LOCATOR Alan Day
Alan Day

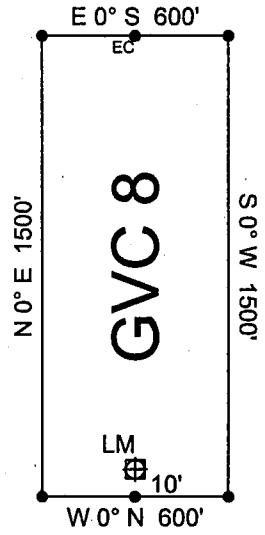
RECEIVED
BLM AZ STATE OFFICE
2011 JUN 30 A 7 38
PHOENIX, ARIZONA

AMC 408946

LODE MINING CLAIM MAP



Scale: 1" = 2000'



RECEIVED
BLM AZ STATE OFFICE
2011 JUN 30 A 7:38
PHOENIX, ARIZONA

AMC408946

1. The above map depicts the GVC 8 mining claim, which is located in the following Quarter Section(s), Section(s), Township(s), and Range(s) of the Gila and Salt River Base and Meridian, in Mohave County, Arizona:

NE $\frac{1}{4}$ Sec 14, T 20 N, R 21 W

SE $\frac{1}{4}$ Sec 14, T 20 N, R 21 W


2. The Corner, End Center and Location Monuments used are of 2" x 2" x 5' long (nominal) wood posts. The posts are driven in the ground or are supported by rock cairns.

3. The bearings and distances in degrees and feet between claim corners are as depicted on sketch above.

LOCATION NOTICE FOR LODE MINING CLAIM

NOTICE IS HEREBY GIVEN that the GVC 9 lode mining claim has been located by Golden Vertex Corp., whose current mailing address is 1331 Antelope Valley Rd., Reno, NV 89506

The general course of this claim is northerly to southerly and it is situated in Mohave County, Arizona.



This claim is 1500 feet in length and 600 in width. This claim runs from the location monument on which this location notice is posted approximately 1490 feet in a northerly direction to the northerly end line and 10 feet in a southerly direction to the southerly end line.

This claim is marked by six monuments, one at each corner and one at the center of each end line.

The location monument on which this notice is posted is situated within Section 14, Township 20 North, Range 21 West, Gila Salt River Base and Meridian, Arizona and this claim encompasses portions of the following quarter section (s), section (s), Township (s) and Range (s):

- NE 1/4 of Section 14, T 20 N, R 21 W, GSR. Mer.
- NW 1/4 of Section 13, T 20 N, R 21 W, GSR. Mer.
- SE 1/4 of Section 14, T 20 N, R 21 W, GSR. Mer.
- SW 1/4 of Section 13, T 20 N, R 21 W, GSR. Mer.

The locality of this claim with reference to some natural object or permanent monument is approximately 12032 feet north and 63 feet west from the NW corner of Section 36, T20N, R21W, GSR. Mer. to the Location Monument of this claim.

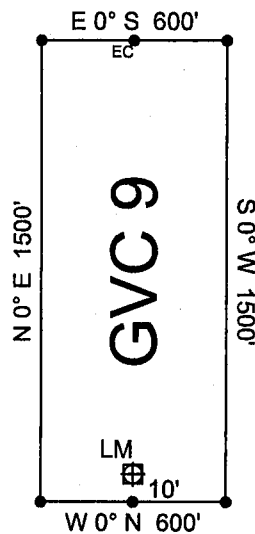
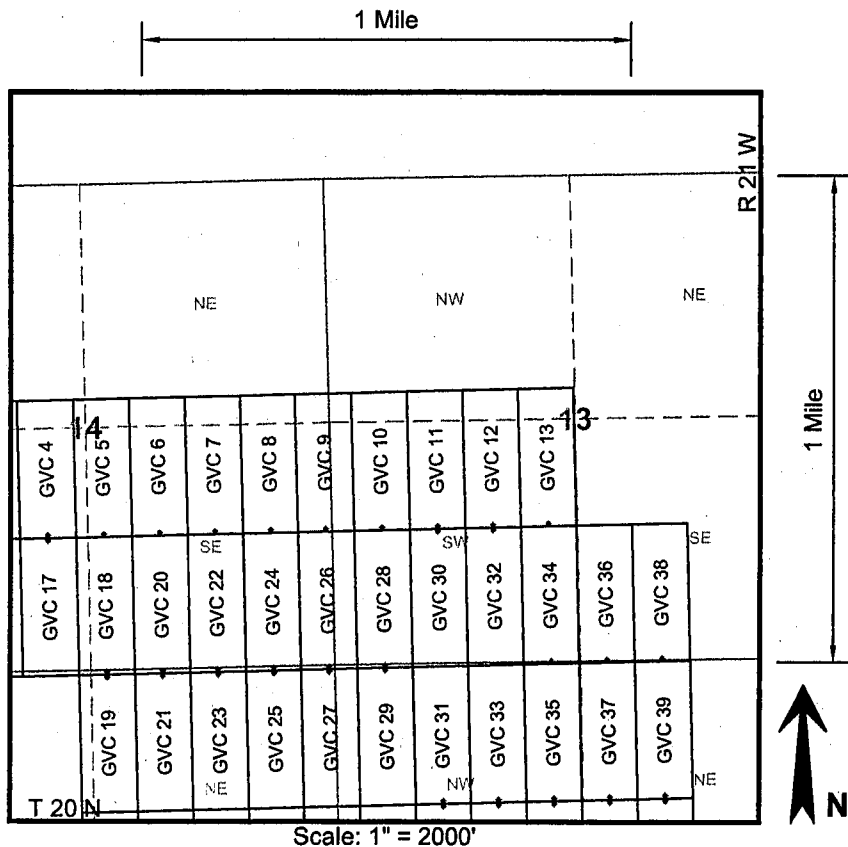
DATED AND POSTED on the ground this 13th day of April, 2011.

AGENT FOR LOCATOR Alan Day
Alan Day

RECEIVED
BLM AZ STATE OFFICE
2011 JUN 30 A 7:38
PHOENIX, ARIZONA

AMC408947

LODE MINING CLAIM MAP



GVC 9
 RECEIVED
 BLM AZ STATE OFFICE
 2011 JUN 30 A 7 38
 PHOENIX, ARIZONA

1. The above map depicts the **GVC 9** mining claim, which is located in the following Quarter Section(s), Section(s), Township(s), and Range(s) of the Gila and Salt River Base and Meridian, in Mohave County, Arizona:

NE $\frac{1}{4}$ Sec 14, T 20 N, R 21 W NW $\frac{1}{4}$ Sec 13, T 20 N, R 21 W
 SE $\frac{1}{4}$ Sec 14, T 20 N, R 21 W SW $\frac{1}{4}$ Sec 13, T 20 N, R 21 W

2. The Corner, End Center and Location Monuments used are of 2" x 2" x 5' long (nominal) wood posts. The posts are driven in the ground or are supported by rock cairns.


3. The bearings and distances in degrees and feet between claim corners are as depicted on sketch above.

AMC408947

LOCATION NOTICE FOR LODE MINING CLAIM

NOTICE IS HEREBY GIVEN that the **GVC 10** lode mining claim has been located by Golden Vertex Corp., whose current mailing address is 1331 Antelope Valley Rd., Reno, NV 89506

The general course of this claim is northerly to southerly and it is situated in Mohave County, Arizona.



This claim is 1500 feet in length and 600 in width. This claim runs from the location monument on which this location notice is posted approximately 1490 feet in a northerly direction to the northerly end line and 10 feet in a southerly direction to the southerly end line.

This claim is marked by six monuments, one at each corner and one at the center of each end line.

The location monument on which this notice is posted is situated within Section 13, Township 20 North, Range 21 West, Gila Salt River Base and Meridian, Arizona and this claim encompasses portions of the following quarter section (s), section (s), Township (s) and Range (s):

- NW 1/4 of Section 13, T 20 N, R 21 W, GSR. Mer.
- SW 1/4 of Section 13, T 20 N, R 21 W, GSR. Mer.

The locality of this claim with reference to some natural object or permanent monument is approximately 12032 feet north and 537 feet east from the NW corner of Section 36, T20N, R21W, GSR. Mer. to the Location Monument of this claim.

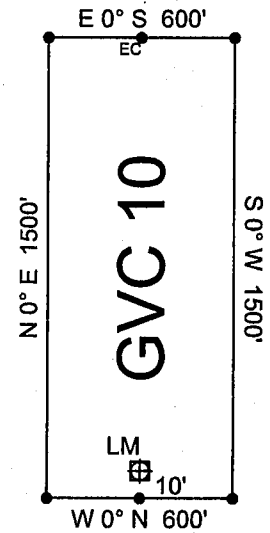
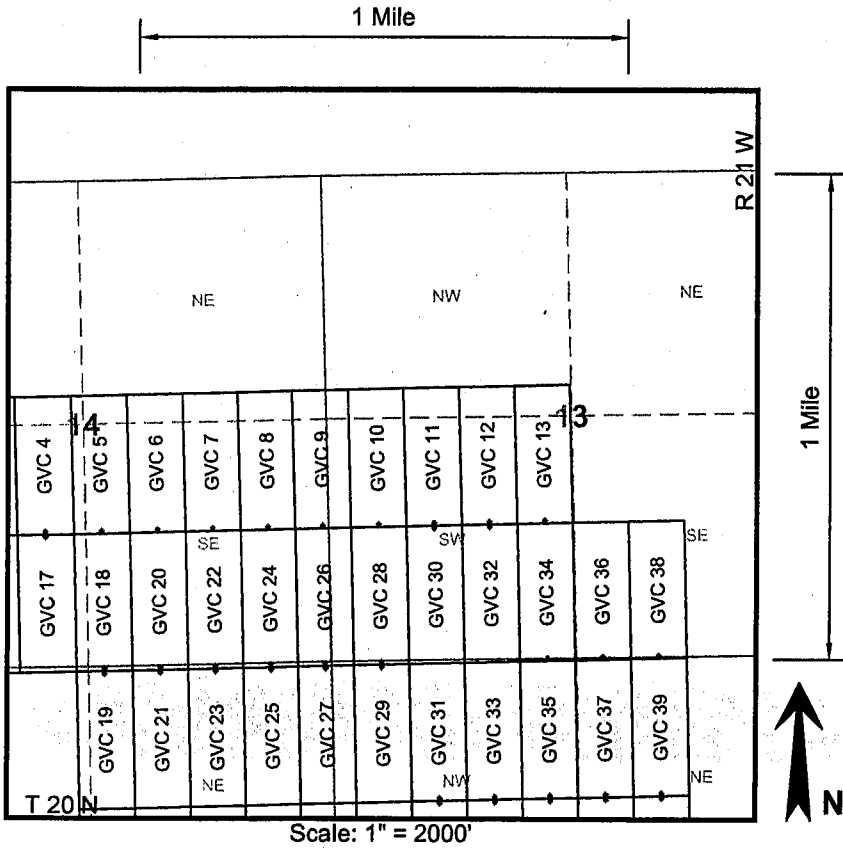
DATED AND POSTED on the ground this 13th day of April, 2011.

AGENT FOR LOCATOR Alan Day
Alan Day

RECEIVED
BLMAZ STATE OFFICE
2011 JUN 30 A 7:38
PHOENIX, ARIZONA

AMC408948

LODE MINING CLAIM MAP



PHOENIX, ARIZONA

2011 JUN 30 A 7:38

RECEIVED
BLM AZ STATE OFFICE

AMC408948

1. The above map depicts the **GVC 10** mining claim, which is located in the following Quarter Section(s), Section(s), Township(s), and Range(s) of the Gila and Salt River Base and Meridian, in Mohave County, Arizona:

NW $\frac{1}{4}$ Sec 13, T 20 N, R 21 W

SW $\frac{1}{4}$ Sec 13, T 20 N, R 21 W


2. The Corner, End Center and Location Monuments used are of 2" x 2" x 5' long (nominal) wood posts. The posts are driven in the ground or are supported by rock cairns.

3. The bearings and distances in degrees and feet between claim corners are as depicted on sketch above.

LOCATION NOTICE FOR LODE MINING CLAIM

NOTICE IS HEREBY GIVEN that the GVC 11 lode mining claim has been located by Golden Vertex Corp., whose current mailing address is 1331 Antelope Valley Rd., Reno, NV 89506

The general course of this claim is northerly to southerly and it is situated in Mohave County, Arizona.



This claim is 1500 feet in length and 600 in width. This claim runs from the location monument on which this location notice is posted approximately 1490 feet in a northerly direction to the northerly end line and 10 feet in a southerly direction to the southerly end line.

This claim is marked by six monuments, one at each corner and one at the center of each end line.

The location monument on which this notice is posted is situated within Section 13, Township 20 North, Range 21 West, Gila Salt River Base and Meridian, Arizona and this claim encompasses portions of the following quarter section (s), section (s), Township (s) and Range (s):

- NW 1/4 of Section 13, T 20 N, R 21 W, GSR. Mer.
- SW 1/4 of Section 13, T 20 N, R 21 W, GSR. Mer.

The locality of this claim with reference to some natural object or permanent monument is approximately 12032 feet north and 1137 feet east from the NW corner of Section 36, T20N, R21W, GSR. Mer. to the Location Monument of this claim.

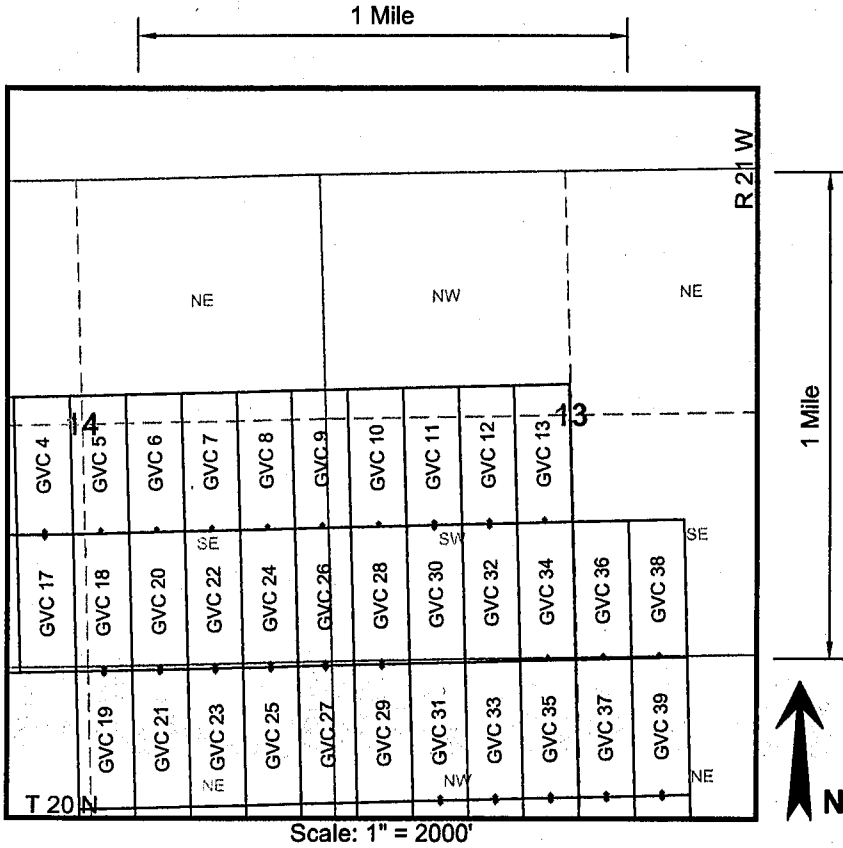
DATED AND POSTED on the ground this 13th day of April, 2011.

AGENT FOR LOCATOR Alan Day
Alan Day

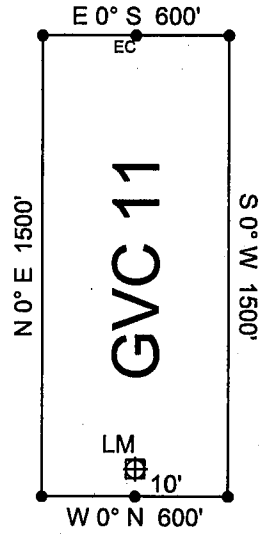
RECEIVED
BLMAZ STATE OFFICE
2011 JUN 30 A 7:38
PHOENIX, ARIZONA

AMC408949

LODE MINING CLAIM MAP



Scale: 1" = 2000'



RECEIVED
BLM AZ STATE OFFICE
2011 JUN 30 A 7:38
PHOENIX, ARIZONA


AHC408949

- The above map depicts the **GVC 11** mining claim, which is located in the following Quarter Section(s), Section(s), Township(s), and Range(s) of the Gila and Salt River Base and Meridian, in Mohave County, Arizona:
 NW $\frac{1}{4}$ Sec 13, T 20 N, R 21 W
 SW $\frac{1}{4}$ Sec 13, T 20 N, R 21 W
- The Corner, End Center and Location Monuments used are of 2" x 2" x 5' long (nominal) wood posts. The posts are driven in the ground or are supported by rock cairns.
- The bearings and distances in degrees and feet between claim corners are as depicted on sketch above.

LOCATION NOTICE FOR LODE MINING CLAIM

NOTICE IS HEREBY GIVEN that the **GVC 12** lode mining claim has been located by Golden Vertex Corp., whose current mailing address is 1331 Antelope Valley Rd., Reno, NV 89506

The general course of this claim is northerly to southerly and it is situated in Mohave County, Arizona.



This claim is 1500 feet in length and 600 in width. This claim runs from the location monument on which this location notice is posted approximately 1490 feet in a northerly direction to the northerly end line and 10 feet in a southerly direction to the southerly end line.

This claim is marked by six monuments, one at each corner and one at the center of each end line.

The location monument on which this notice is posted is situated within Section 13, Township 20 North, Range 21 West, Gila Salt River Base and Meridian, Arizona and this claim encompasses portions of the following quarter section (s), section (s), Township (s) and Range (s):

NW 1/4 of Section 13, T 20 N, R 21 W, GSR. Mer.
SW 1/4 of Section 13, T 20 N, R 21 W, GSR. Mer.

The locality of this claim with reference to some natural object or permanent monument is approximately 12032 feet north and 1737 feet east from the NW corner of Section 36, T20N, R21W, GSR. Mer. to the Location Monument of this claim.

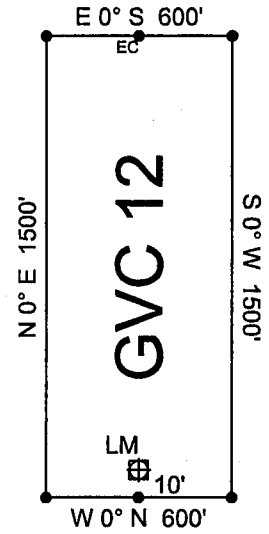
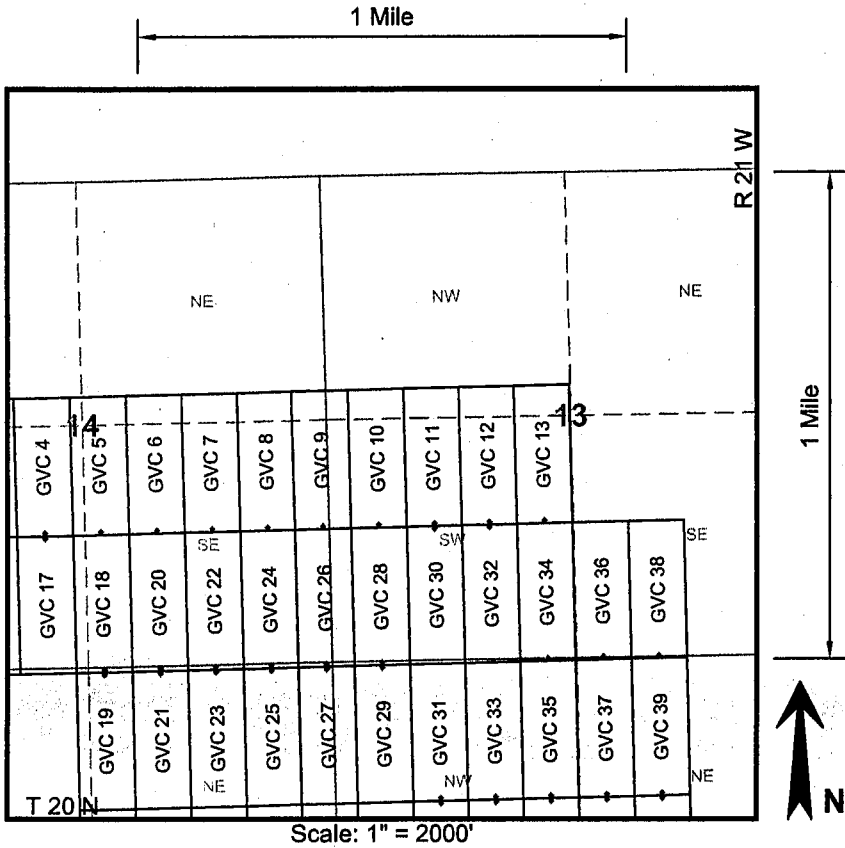
DATED AND POSTED on the ground this 13th day of April, 2011.

AGENT FOR LOCATOR *Alan Day*
Alan Day

RECEIVED
BLM AZ STATE OFFICE
2011 JUN 30 A 7:38
PHOENIX, ARIZONA

ANC408950

LODE MINING CLAIM MAP



PHOENIX, ARIZONA

2011 JUN 30 A 7 38

RECEIVED
BLM AZ STATE OFFICE

AMC408950

1. The above map depicts the GVC 12 mining claim, which is located in the following Quarter Section(s), Section(s), Township(s), and Range(s) of the Gila and Salt River Base and Meridian, in Mohave County, Arizona:

NW $\frac{1}{4}$ Sec 13, T 20 N, R 21 W

SW $\frac{1}{4}$ Sec 13, T 20 N, R 21 W

2. The Corner, End Center and Location Monuments used are of 2" x 2" x 5' long (nominal) wood posts. The posts are driven in the ground or are supported by rock cairns.

3. The bearings and distances in degrees and feet between claim corners are as depicted on sketch above.

LOCATION NOTICE FOR LODE MINING CLAIM

NOTICE IS HEREBY GIVEN that the GVC 13 lode mining claim has been located by Golden Vertex Corp., whose current mailing address is 1331 Antelope Valley Rd., Reno, NV 89506

The general course of this claim is northerly to southerly and it is situated in Mohave County, Arizona.

This claim is 1500 feet in length and 600 in width. This claim runs from the location monument on which this location notice is posted approximately 1490 feet in a northerly direction to the northerly end line and 10 feet in a southerly direction to the southerly end line.

This claim is marked by six monuments, one at each corner and one at the center of each end line.


The location monument on which this notice is posted is situated within Section 13, Township 20 North, Range 21 West, Gila Salt River Base and Meridian, Arizona and this claim encompasses portions of the following quarter section (s), section (s), Township (s) and Range (s):

NW 1/4 of Section 13, T 20 N, R 21 W, GSR. Mer.
SW 1/4 of Section 13, T 20 N, R 21 W, GSR. Mer.

The locality of this claim with reference to some natural object or permanent monument is approximately 12032 feet north and 2337 feet east from the NW corner of Section 36, T20N, R21W, GSR. Mer. to the Location Monument of this claim.

DATED AND POSTED on the ground this 13th day of April, 2011.

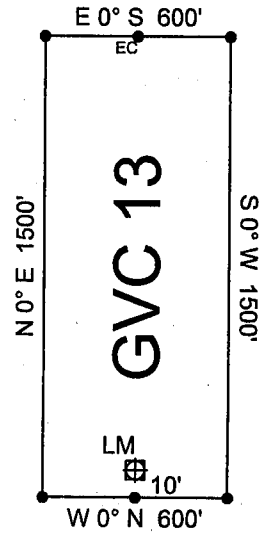
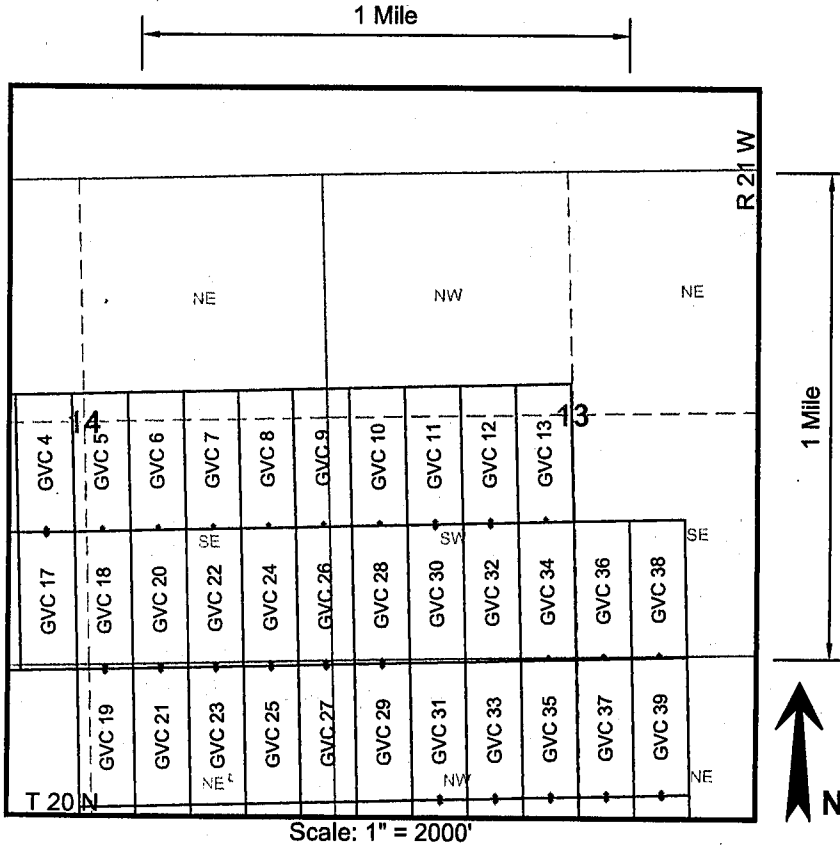
AGENT FOR LOCATOR Alan Day
Alan Day



RECEIVED
BLM AZ STATE OFFICE
2011 JUN 30 A 7:39
PHOENIX, ARIZONA

AMC 408951

LODE MINING CLAIM MAP



RECEIVED
BLM AZ STATE OFFICE
PHOENIX, ARIZONA
2011 JUN 30 A 7:39

AMC408951

1. The above map depicts the **GVC 13** mining claim, which is located in the following Quarter Section(s), Section(s), Township(s), and Range(s) of the Gila and Salt River Base and Meridian, in Mohave County, Arizona:

NW $\frac{1}{4}$ Sec 13, T 20 N, R 21 W

SW $\frac{1}{4}$ Sec 13, T 20 N, R 21 W


2. The Corner, End Center and Location Monuments used are of 2" x 2" x 5' long (nominal) wood posts. The posts are driven in the ground or are supported by rock cairns.

3. The bearings and distances in degrees and feet between claim corners are as depicted on sketch above.

LOCATION NOTICE FOR LODE MINING CLAIM

NOTICE IS HEREBY GIVEN that the GVC 14 lode mining claim has been located by Golden Vertex Corp., whose current mailing address is 1331 Antelope Valley Rd., Reno, NV 89506

The general course of this claim is northerly to southerly and it is situated in Mohave County, Arizona.



This claim is 1500 feet in length and 600 in width. This claim runs from the location monument on which this location notice is posted approximately 10 feet in a northerly direction to the northerly end line and 1490 feet in a southerly direction to the southerly end line.

This claim is marked by six monuments, one at each corner and one at the center of each end line.

The location monument on which this notice is posted is situated within Section 14, Township 20 North, Range 21 West, Gila Salt River Base and Meridian, Arizona and this claim encompasses portions of the following quarter section (s), section (s), Township (s) and Range (s):

- NW 1/4 of Section 23, T 20 N, R 21 W, GSR. Mer.
- SW 1/4 of Section 14, T 20 N, R 21 W, GSR. Mer.

The locality of this claim with reference to some natural object or permanent monument is approximately 12012 feet north and 4863 feet west from the NW corner of Section 36, T20N, R21W, GSR. Mer. to the Location Monument of this claim.

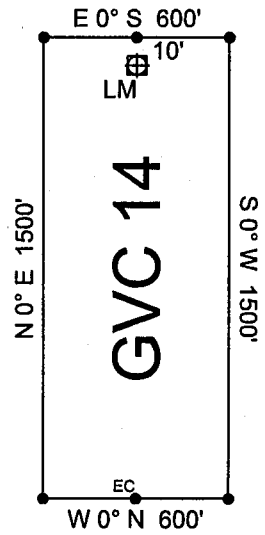
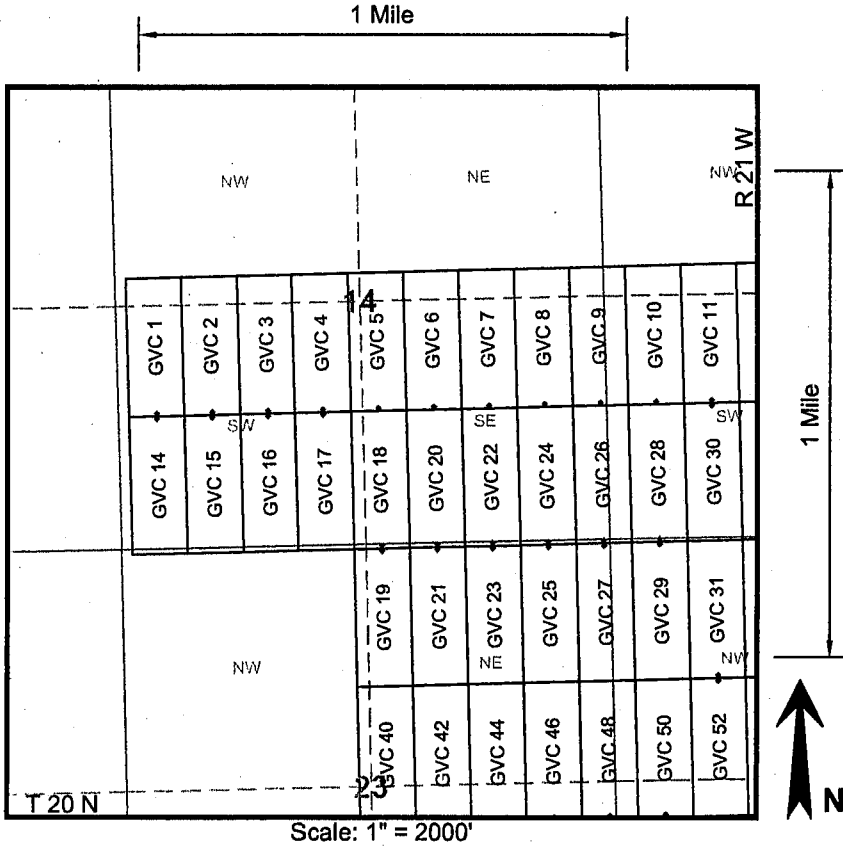
DATED AND POSTED on the ground this 12th day of April, 2011.

AGENT FOR LOCATOR Alan Day
Alan Day

RECEIVED
BLM AZ STATE OFFICE
2011 JUN 30 A 7:39
PHOENIX, ARIZONA

AMC408952

LODE MINING CLAIM MAP



PHOENIX, ARIZONA

2011 JUN 30 A 7:39

RECEIVED
BLM AZ STATE OFFICE

AMC408952

1. The above map depicts the **GVC 14** mining claim, which is located in the following Quarter Section(s), Section(s), Township(s), and Range(s) of the Gila and Salt River Base and Meridian, in Mohave County, Arizona:

SW $\frac{1}{4}$ Sec 14, T 20 N, R 21 W

NW $\frac{1}{4}$ Sec 23, T 20 N, R 21 W


2. The Corner, End Center and Location Monuments used are of 2" x 2" x 5' long (nominal) wood posts. The posts are driven in the ground or are supported by rock cairns.

3. The bearings and distances in degrees and feet between claim corners are as depicted on sketch above.

LOCATION NOTICE FOR LODE MINING CLAIM

NOTICE IS HEREBY GIVEN that the GVC 15 lode mining claim has been located by Golden Vertex Corp., whose current mailing address is 1331 Antelope Valley Rd., Reno, NV 89506

The general course of this claim is northerly to southerly and it is situated in Mohave County, Arizona.



This claim is 1500 feet in length and 600 in width. This claim runs from the location monument on which this location notice is posted approximately 10 feet in a northerly direction to the northerly end line and 1490 feet in a southerly direction to the southerly end line.

This claim is marked by six monuments, one at each corner and one at the center of each end line.

The location monument on which this notice is posted is situated within Section 14, Township 20 North, Range 21 West, Gila Salt River Base and Meridian, Arizona and this claim encompasses portions of the following quarter section (s), section (s), Township (s) and Range (s):

NW 1/4 of Section 23, T 20 N, R 21 W, GSR. Mer.
SW 1/4 of Section 14, T 20 N, R 21 W, GSR. Mer.

The locality of this claim with reference to some natural object or permanent monument is approximately 12012 feet north and 4263 feet west from the NW corner of Section 36, T20N, R21W, GSR. Mer. to the Location Monument of this claim.

DATED AND POSTED on the ground this 12th day of April, 2011.

AGENT FOR LOCATOR

Alan Day

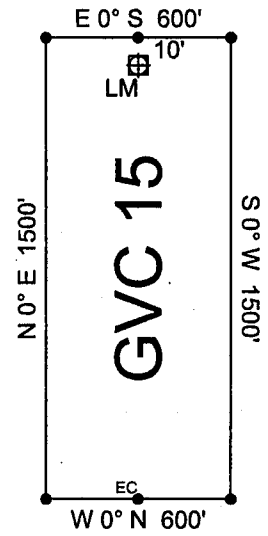
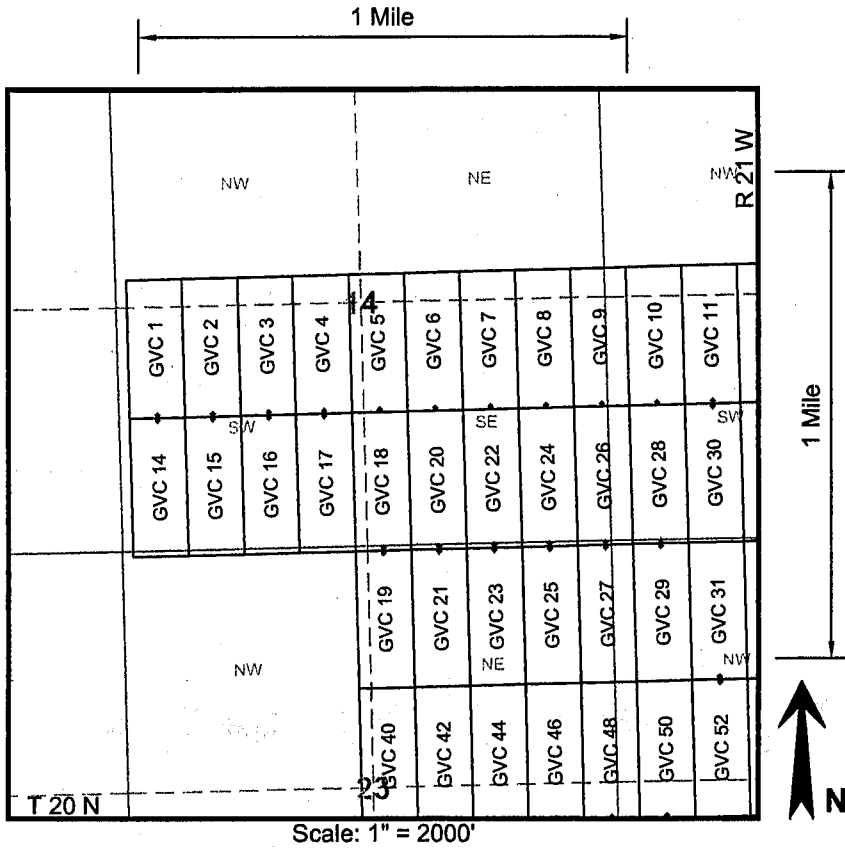
PHOENIX, ARIZONA

2011 JUN 30 A 7:39

RECEIVED
BLM AZ STATE OFFICE

AMC408953

LODE MINING CLAIM MAP



RECEIVED
BLM AZ STATE OFFICE
2011 JUN 30 A 7:39
PHOENIX, ARIZONA

AMC408953

1. The above map depicts the **GVC 15** mining claim, which is located in the following Quarter Section(s), Section(s), Township(s), and Range(s) of the Gila and Salt River Base and Meridian, in Mohave County, Arizona:

SW $\frac{1}{4}$ Sec 14, T 20 N, R 21 W

NW $\frac{1}{4}$ Sec 23, T 20 N, R 21 W


2. The Corner, End Center and Location Monuments used are of 2" x 2" x 5' long (nominal) wood posts. The posts are driven in the ground or are supported by rock cairns.

3. The bearings and distances in degrees and feet between claim corners are as depicted on sketch above.

LOCATION NOTICE FOR LODE MINING CLAIM

NOTICE IS HEREBY GIVEN that the GVC 16 lode mining claim has been located by Golden Vertex Corp., whose current mailing address is 1331 Antelope Valley Rd., Reno, NV 89506

The general course of this claim is northerly to southerly and it is situated in Mohave County, Arizona.



This claim is 1500 feet in length and 600 in width. This claim runs from the location monument on which this location notice is posted approximately 10 feet in a northerly direction to the northerly end line and 1490 feet in a southerly direction to the southerly end line.

This claim is marked by six monuments, one at each corner and one at the center of each end line.

The location monument on which this notice is posted is situated within Section 14, Township 20 North, Range 21 West, Gila Salt River Base and Meridian, Arizona and this claim encompasses portions of the following quarter section (s), section (s), Township (s) and Range (s):

NW 1/4 of Section 23, T 20 N, R 21 W, GSR. Mer.
SW 1/4 of Section 14, T 20 N, R 21 W, GSR. Mer.

The locality of this claim with reference to some natural object or permanent monument is approximately 12012 feet north and 3663 feet west from the NW corner of Section 36, T20N, R21W, GSR. Mer. to the Location Monument of this claim.

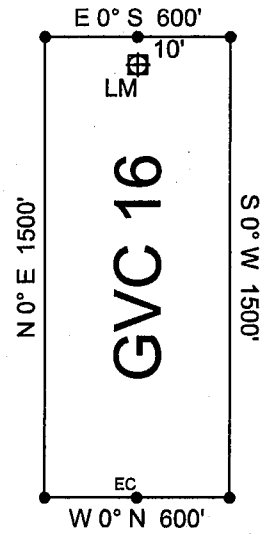
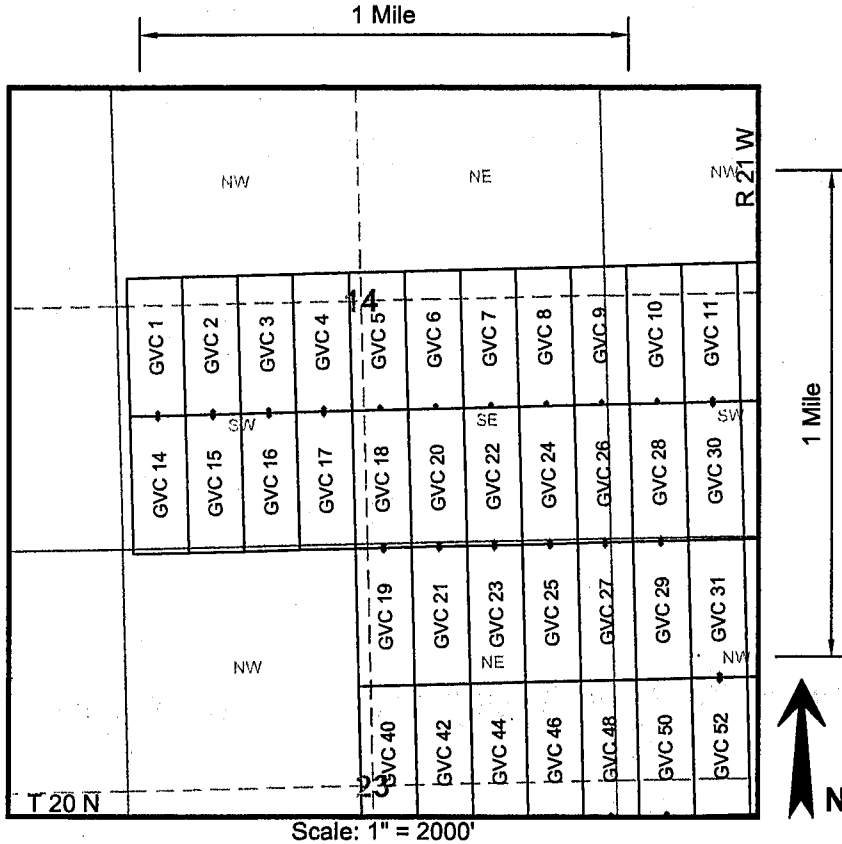
DATED AND POSTED on the ground this 12th day of April, 2011.

AGENT FOR LOCATOR Alan Day
Alan Day

RECEIVED
BLM AZ STATE OFFICE
2011 JUN 30 A 7:39
PHOENIX, ARIZONA

AMC408954

LODE MINING CLAIM MAP



PHOENIX, ARIZONA

2011 JUN 30 A 7 39

BLM AZ STATE OFFICE

AMC 408954
RECEIVED

1. The above map depicts the **GVC 16** mining claim, which is located in the following Quarter Section(s), Section(s), Township(s), and Range(s) of the Gila and Salt River Base and Meridian, in Mohave County, Arizona:

SW $\frac{1}{4}$ Sec 14, T 20 N, R 21 W

NW $\frac{1}{4}$ Sec 23, T 20 N, R 21 W


2. The Corner, End Center and Location Monuments used are of 2" x 2" x 5' long (nominal) wood posts. The posts are driven in the ground or are supported by rock cairns.

3. The bearings and distances in degrees and feet between claim corners are as depicted on sketch above.

LOCATION NOTICE FOR LODE MINING CLAIM

NOTICE IS HEREBY GIVEN that the GVC 17 lode mining claim has been located by Golden Vertex Corp., whose current mailing address is 1331 Antelope Valley Rd., Reno, NV 89506

The general course of this claim is northerly to southerly and it is situated in Mohave County, Arizona.



This claim is 1500 feet in length and 600 in width. This claim runs from the location monument on which this location notice is posted approximately 10 feet in a northerly direction to the northerly end line and 1490 feet in a southerly direction to the southerly end line.

This claim is marked by six monuments, one at each corner and one at the center of each end line.

The location monument on which this notice is posted is situated within Section 14, Township 20 North, Range 21 West, Gila Salt River Base and Meridian, Arizona and this claim encompasses portions of the following quarter section (s), section (s), Township (s) and Range (s):

- NW 1/4 of Section 23, T 20 N, R 21 W, GSR. Mer.
- SW 1/4 of Section 14, T 20 N, R 21 W, GSR. Mer.

The locality of this claim with reference to some natural object or permanent monument is approximately 12012 feet north and 2463 feet west from the NW corner of Section 36, T20N, R21W, GSR. Mer. to the Location Monument of this claim.

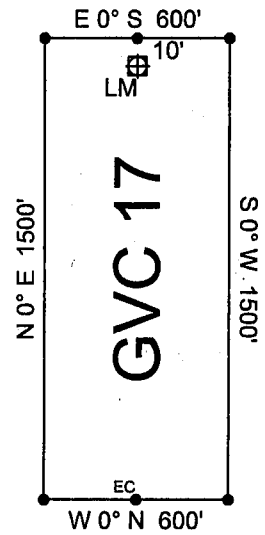
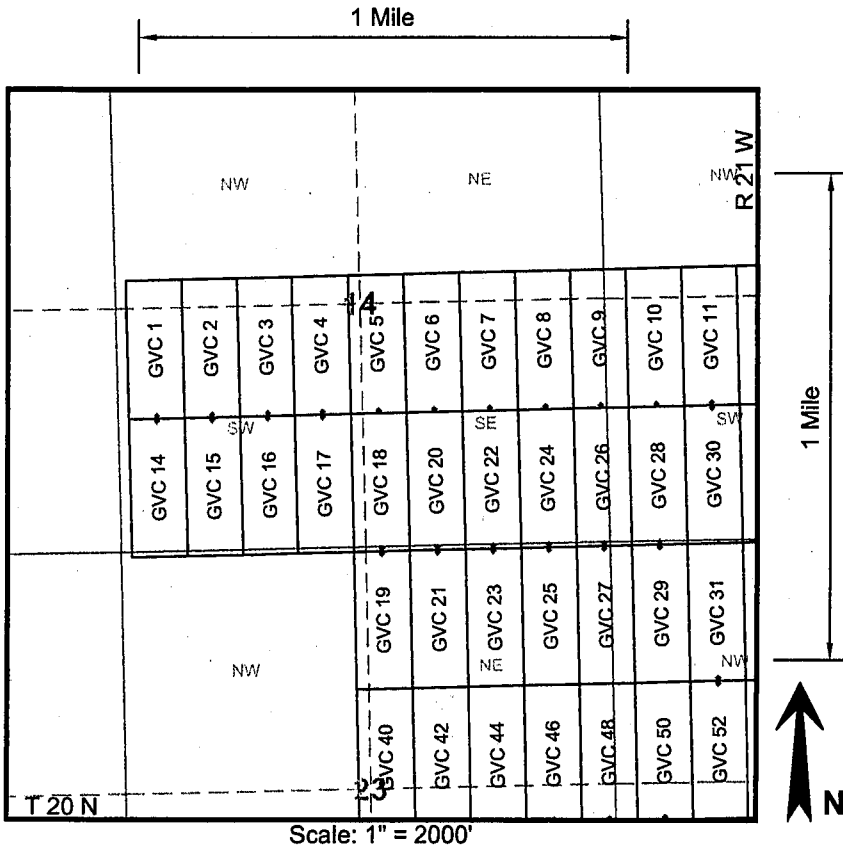
DATED AND POSTED on the ground this 12th day of April, 2011.

AGENT FOR LOCATOR Alan Day
Alan Day

RECEIVED
BLM AZ STATE OFFICE
2011 JUN 30 A 7:39
PHOENIX, ARIZONA

AMC408955

LODE MINING CLAIM MAP



RECEIVED
 BLM AZ STATE OFFICE
 2011 JUN 30 A 7 39
 PHOENIX, ARIZONA


AMC408955

1. The above map depicts the **GVC 17** mining claim, which is located in the following Quarter Section(s), Section(s), Township(s), and Range(s) of the Gila and Salt River Base and Meridian, in Mohave County, Arizona:
 - SW $\frac{1}{4}$ Sec 14, T 20 N, R 21 W
 - NW $\frac{1}{4}$ Sec 23, T 20 N, R 21 W
2. The Corner, End Center and Location Monuments used are of 2" x 2" x 5' long (nominal) wood posts. The posts are driven in the ground or are supported by rock cairns.
3. The bearings and distances in degrees and feet between claim corners are as depicted on sketch above.

LOCATION NOTICE FOR LODE MINING CLAIM

NOTICE IS HEREBY GIVEN that the GVC 18 lode mining claim has been located by Golden Vertex Corp., whose current mailing address is 1331 Antelope Valley Rd., Reno, NV 89506

The general course of this claim is northerly to southerly and it is situated in Mohave County, Arizona.



This claim is 1500 feet in length and 600 in width. This claim runs from the location monument on which this location notice is posted approximately 1490 feet in a northerly direction to the northerly end line and 10 feet in a southerly direction to the southerly end line.


This claim is marked by six monuments, one at each corner and one at the center of each end line.

The location monument on which this notice is posted is situated within Section 23, Township 20 North, Range 21 West, Gila Salt River Base and Meridian, Arizona and this claim encompasses portions of the following quarter section (s), section (s), Township (s) and Range (s):

- NE 1/4 of Section 23, T 20 N, R 21 W, GSR. Mer.
- NW 1/4 of Section 23, T 20 N, R 21 W, GSR. Mer.
- SE 1/4 of Section 14, T 20 N, R 21 W, GSR. Mer.
- SW 1/4 of Section 14, T 20 N, R 21 W, GSR. Mer.

The locality of this claim with reference to some natural object or permanent monument is approximately 10532 feet north and 2463 feet west from the NW corner of Section 36, T20N, R21W, GSR. Mer. to the Location Monument of this claim.

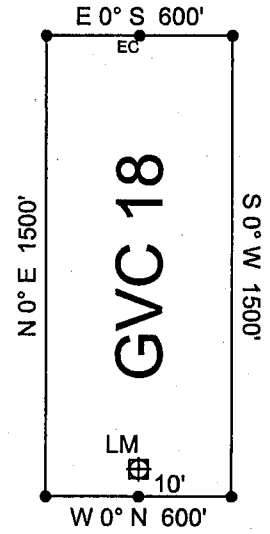
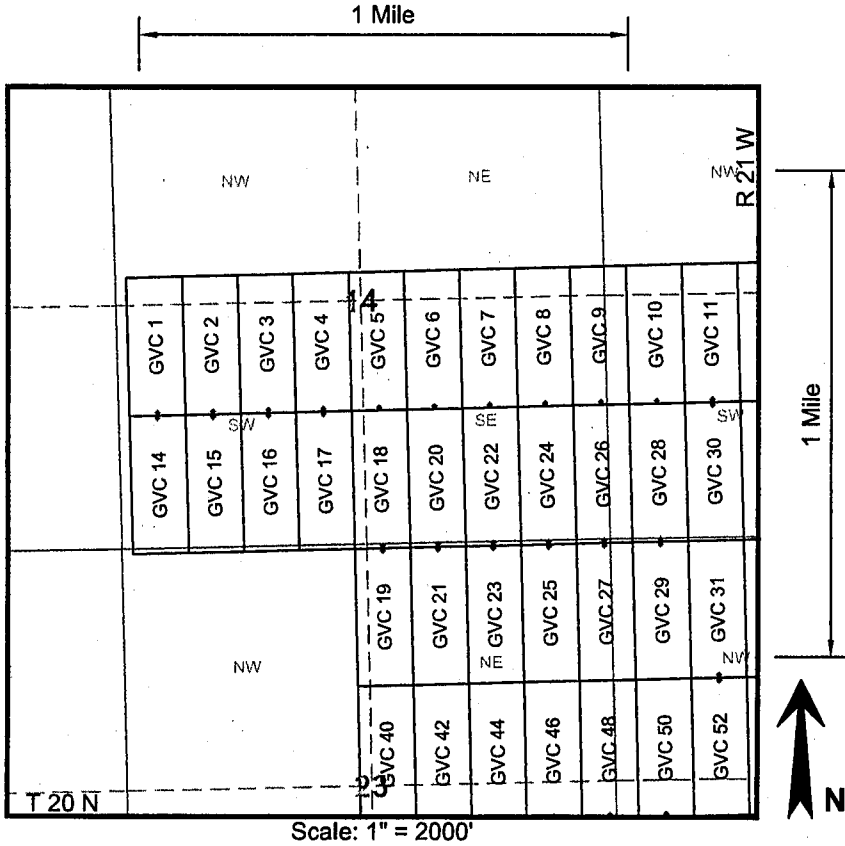
DATED AND POSTED on the ground this 13th day of April, 2011.

AGENT FOR LOCATOR 
Alan Day

RECEIVED
BLM AZ STATE OFFICE
2011 JUN 30 A 7:39
PHOENIX, ARIZONA

AMC408956

LODE MINING CLAIM MAP



RECEIVED
 BLM AZ STATE OFFICE
 2011 JUN 30 A 7:39
 PHOENIX, ARIZONA

AMC408956

1. The above map depicts the **GVC 18** mining claim, which is located in the following Quarter Section(s), Section(s), Township(s), and Range(s) of the Gila and Salt River Base and Meridian, in Mohave County, Arizona:

SW $\frac{1}{4}$ Sec 14, T 20 N, R 21 W	SE $\frac{1}{4}$ Sec 14, T 20 N, R 21 W
NW $\frac{1}{4}$ Sec 23, T 20 N, R 21 W	NE $\frac{1}{4}$ Sec 23, T 20 N, R 21 W


2. The Corner, End Center and Location Monuments used are of 2" x 2" x 5' long (nominal) wood posts. The posts are driven in the ground or are supported by rock cairns.

3. The bearings and distances in degrees and feet between claim corners are as depicted on sketch above.

LOCATION NOTICE FOR LODE MINING CLAIM

NOTICE IS HEREBY GIVEN that the GVC 19 lode mining claim has been located by Golden Vertex Corp., whose current mailing address is 1331 Antelope Valley Rd., Reno, NV 89506

The general course of this claim is northerly to southerly and it is situated in Mohave County, Arizona.



This claim is 1500 feet in length and 600 in width. This claim runs from the location monument on which this location notice is posted approximately 10 feet in a northerly direction to the northerly end line and 1490 feet in a southerly direction to the southerly end line.

This claim is marked by six monuments, one at each corner and one at the center of each end line.

The location monument on which this notice is posted is situated within Section 23, Township 20 North, Range 21 West, Gila Salt River Base and Meridian, Arizona and this claim encompasses portions of the following quarter section (s), section (s), Township (s) and Range (s):

- NE 1/4 of Section 23, T 20 N, R 21 W, GSR. Mer.
- NW 1/4 of Section 23, T 20 N, R 21 W, GSR. Mer.

The locality of this claim with reference to some natural object or permanent monument is approximately 10512 feet north and 2463 feet west from the NW corner of Section 36, T20N, R21W, GSR. Mer. to the Location Monument of this claim.

DATED AND POSTED on the ground this 13th day of April, 2011.

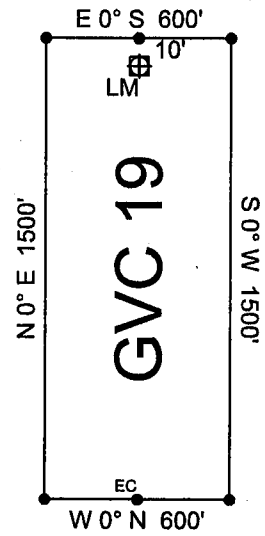
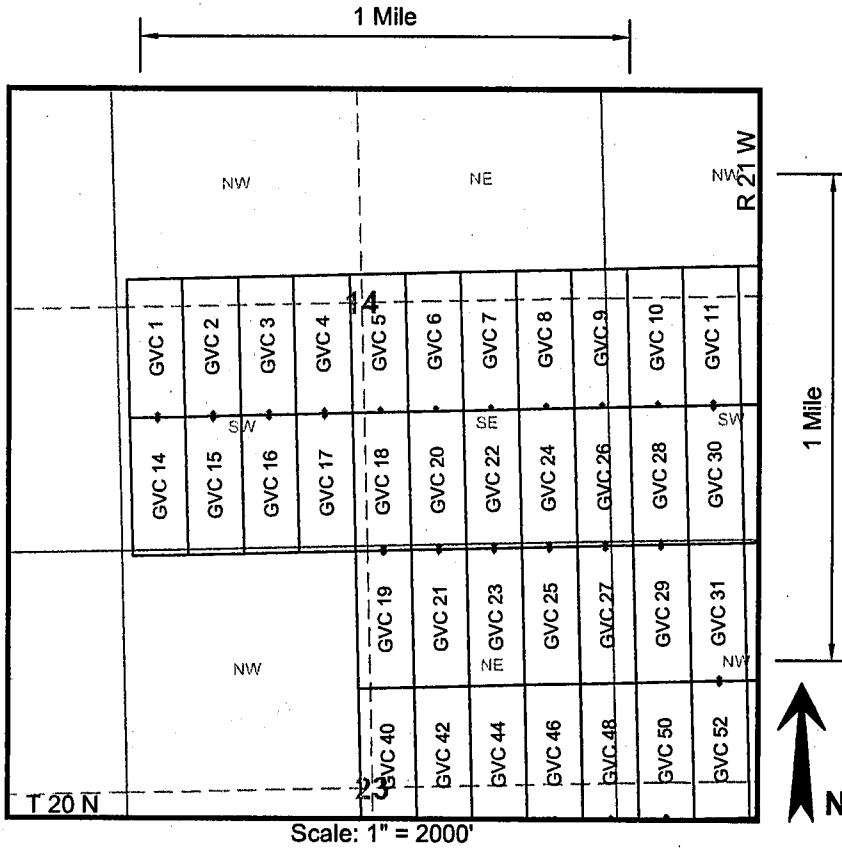
AGENT FOR LOCATOR

Alan Day

RECEIVED
BLMAZ STATE OFFICE
2011 JUN 30 A 7:39
PHOENIX, ARIZONA

AMC408951

LODE MINING CLAIM MAP



RECEIVED
 BLM AZ STATE OFFICE
 2011 JUN 30 A 7:39
 PHOENIX, ARIZONA

AMC 408957

1. The above map depicts the GVC 19 mining claim, which is located in the following Quarter Section(s), Section(s), Township(s), and Range(s) of the Gila and Salt River Base and Meridian, in Mohave County, Arizona:

NW $\frac{1}{4}$ Sec 23, T 20 N, R 21 W

NE $\frac{1}{4}$ Sec 23, T 20 N, R 21 W


2. The Corner, End Center and Location Monuments used are of 2" x 2" x 5' long (nominal) wood posts. The posts are driven in the ground or are supported by rock cairns.

3. The bearings and distances in degrees and feet between claim corners are as depicted on sketch above.

LOCATION NOTICE FOR LODE MINING CLAIM

NOTICE IS HEREBY GIVEN that the GVC 20 lode mining claim has been located by Golden Vertex Corp., whose current mailing address is 1331 Antelope Valley Rd., Reno, NV 89506

The general course of this claim is northerly to southerly and it is situated in Mohave County, Arizona.



This claim is 1500 feet in length and 600 in width. This claim runs from the location monument on which this location notice is posted approximately 1490 feet in a northerly direction to the northerly end line and 10 feet in a southerly direction to the southerly end line.

This claim is marked by six monuments, one at each corner and one at the center of each end line.

The location monument on which this notice is posted is situated within Section 23, Township 20 North, Range 21 West, Gila Salt River Base and Meridian, Arizona and this claim encompasses portions of the following quarter section (s), section (s), Township (s) and Range (s):

NE 1/4 of Section 23, T 20 N, R 21 W, GSR. Mer.
SE 1/4 of Section 14, T 20 N, R 21 W, GSR. Mer.

The locality of this claim with reference to some natural object or permanent monument is approximately 10532 feet north and 1863 feet west from the NW corner of Section 36, T20N, R21W, GSR. Mer. to the Location Monument of this claim.

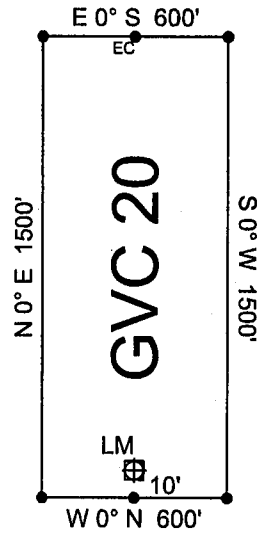
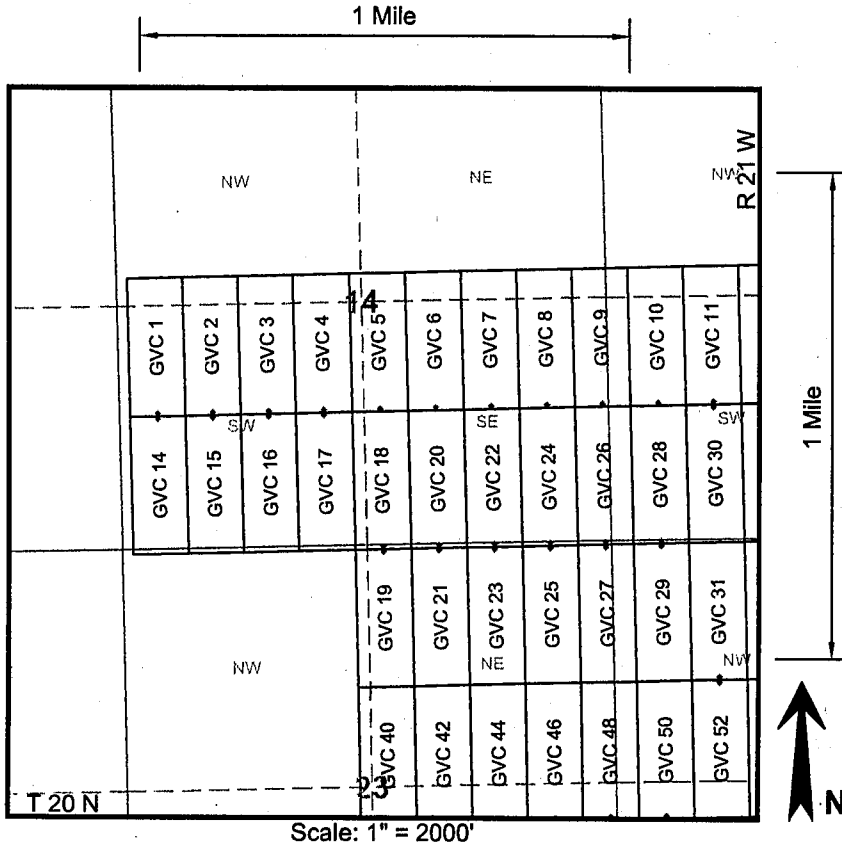
DATED AND POSTED on the ground this 13th day of April, 2011.

AGENT FOR LOCATOR Alan Day
Alan Day

RECEIVED
BLM AZ STATE OFFICE
2011 JUN 30 A 7:39
PHOENIX, ARIZONA

AMC 408958

LODE MINING CLAIM MAP



RECEIVED
 BLM AZ STATE OFFICE
 2011 JUN 30 A 7:40
 PHOENIX, ARIZONA


AMC 408958

1. The above map depicts the **GVC 20** mining claim, which is located in the following Quarter Section(s), Section(s), Township(s), and Range(s) of the Gila and Salt River Base and Meridian, in Mohave County, Arizona:
 - SE $\frac{1}{4}$ Sec 14, T 20 N, R 21 W
 - NE $\frac{1}{4}$ Sec 23, T 20 N, R 21 W
2. The Corner, End Center and Location Monuments used are of 2" x 2" x 5' long (nominal) wood posts. The posts are driven in the ground or are supported by rock cairns.
3. The bearings and distances in degrees and feet between claim corners are as depicted on sketch above.

LOCATION NOTICE FOR LODE MINING CLAIM

NOTICE IS HEREBY GIVEN that the GVC 21 lode mining claim has been located by Golden Vertex Corp., whose current mailing address is 1331 Antelope Valley Rd., Reno, NV 89506

The general course of this claim is northerly to southerly and it is situated in Mohave County, Arizona.



This claim is 1500 feet in length and 600 in width. This claim runs from the location monument on which this location notice is posted approximately 10 feet in a northerly direction to the northerly end line and 1490 feet in a southerly direction to the southerly end line.

This claim is marked by six monuments, one at each corner and one at the center of each end line.

The location monument on which this notice is posted is situated within Section 23, Township 20 North, Range 21 West, Gila Salt River Base and Meridian, Arizona and this claim encompasses portions of the following quarter section (s), section (s), Township (s) and Range (s):

NE 1/4 of Section 23, T 20 N, R 21 W, GSR. Mer.

The locality of this claim with reference to some natural object or permanent monument is approximately 10512 feet north and 1863 feet west from the NW corner of Section 36, T20N, R21W, GSR. Mer. to the Location Monument of this claim.

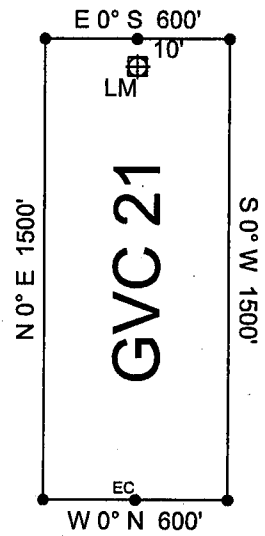
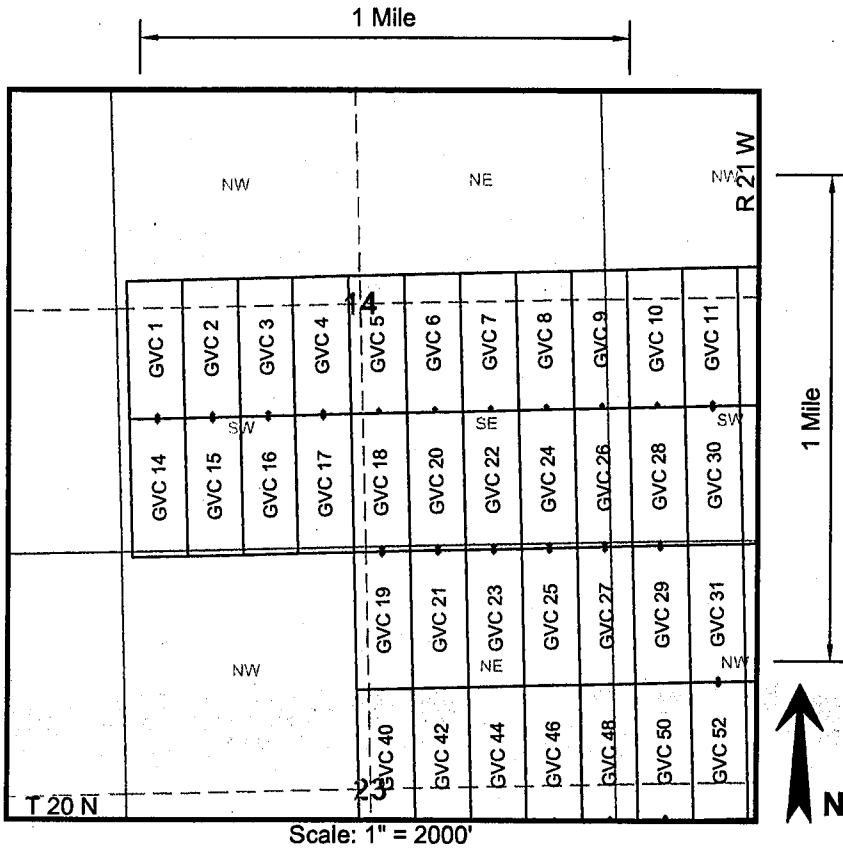
DATED AND POSTED on the ground this 13th day of April, 2011.

AGENT FOR LOCATOR Alan Day
Alan Day

RECEIVED
BLM AZ STATE OFFICE
2011 JUN 30 A 7:40
PHOENIX, ARIZONA

AMC408959

LODE MINING CLAIM MAP



RECEIVED
BLM AZ STATE OFFICE
2011 JUN 30 A 7:40
PHOENIX, ARIZONA

AMC408959


1. The above map depicts the **GVC 21** mining claim, which is located in the following Quarter Section(s), Section(s), Township(s), and Range(s) of the Gila and Salt River Base and Meridian, in Mohave County, Arizona:

NE $\frac{1}{4}$ Sec 23, T 20 N, R 21 W
2. The Corner, End Center and Location Monuments used are of 2" x 2" x 5' long (nominal) wood posts. The posts are driven in the ground or are supported by rock cairns.
3. The bearings and distances in degrees and feet between claim corners are as depicted on sketch above.

LOCATION NOTICE FOR LODE MINING CLAIM

NOTICE IS HEREBY GIVEN that the GVC 22 lode mining claim has been located by Golden Vertex Corp., whose current mailing address is 1331 Antelope Valley Rd., Reno, NV 89506

The general course of this claim is northerly to southerly and it is situated in Mohave County, Arizona.



This claim is 1500 feet in length and 600 in width. This claim runs from the location monument on which this location notice is posted approximately 1490 feet in a northerly direction to the northerly end line and 10 feet in a southerly direction to the southerly end line.

This claim is marked by six monuments, one at each corner and one at the center of each end line.

The location monument on which this notice is posted is situated within Section 23, Township 20 North, Range 21 West, Gila Salt River Base and Meridian, Arizona and this claim encompasses portions of the following quarter section (s), section (s), Township (s) and Range (s):

- NE 1/4 of Section 23, T 20 N, R 21 W, GSR. Mer.
- SE 1/4 of Section 14, T 20 N, R 21 W, GSR. Mer.

The locality of this claim with reference to some natural object or permanent monument is approximately 10532 feet north and 1263 feet west from the NW corner of Section 36, T20N, R21W, GSR. Mer. to the Location Monument of this claim.

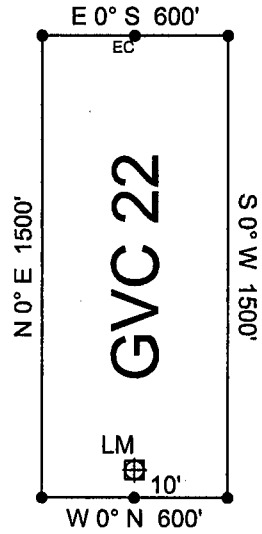
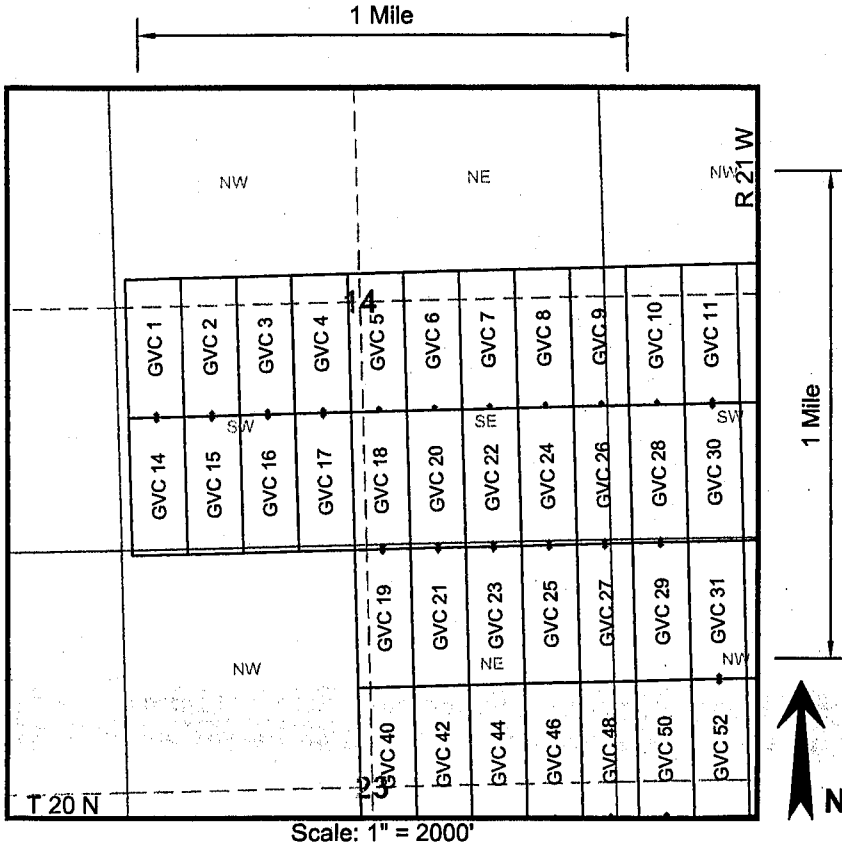
DATED AND POSTED on the ground this 13th day of April, 2011.

AGENT FOR LOCATOR Alan Day
Alan Day

RECEIVED
BLM AZ STATE OFFICE
2011 JUN 30 A 7:40
PHOENIX, ARIZONA

AMC408960

LODE MINING CLAIM MAP



RECEIVED
BLM AZ STATE OFFICE
2011 JUN 30 A 7:40
PHOENIX, ARIZONA

AMC408960

1. The above map depicts the **GVC 22** mining claim, which is located in the following Quarter Section(s), Section(s), Township(s), and Range(s) of the Gila and Salt River Base and Meridian, in Mohave County, Arizona:

SE $\frac{1}{4}$ Sec 14, T 20 N, R 21 W

NE $\frac{1}{4}$ Sec 23, T 20 N, R 21 W


2. The Corner, End Center and Location Monuments used are of 2" x 2" x 5' long (nominal) wood posts. The posts are driven in the ground or are supported by rock cairns.

3. The bearings and distances in degrees and feet between claim corners are as depicted on sketch above.

LOCATION NOTICE FOR LODE MINING CLAIM

NOTICE IS HEREBY GIVEN that the GVC 23 lode mining claim has been located by Golden Vertex Corp., whose current mailing address is 1331 Antelope Valley Rd., Reno, NV 89506

The general course of this claim is northerly to southerly and it is situated in Mohave County, Arizona.



- This claim is 1500 feet in length and 600 in width. This claim runs from the location monument on which this location notice is posted approximately 10 feet in a northerly direction to the northerly end line and 1490 feet in a southerly direction to the southerly end line.

This claim is marked by six monuments, one at each corner and one at the center of each end line.

The location monument on which this notice is posted is situated within Section 23, Township 20 North, Range 21 West, Gila Salt River Base and Meridian, Arizona and this claim encompasses portions of the following quarter section (s), section (s), Township (s) and Range (s):

NE 1/4 of Section 23, T 20 N, R 21 W, GSR. Mer.

The locality of this claim with reference to some natural object or permanent monument is approximately 10512 feet north and 1263 feet west from the NW corner of Section 36, T20N, R21W, GSR. Mer. to the Location Monument of this claim.

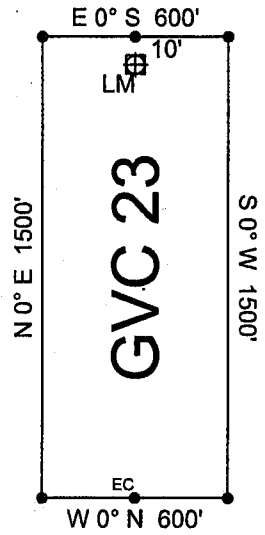
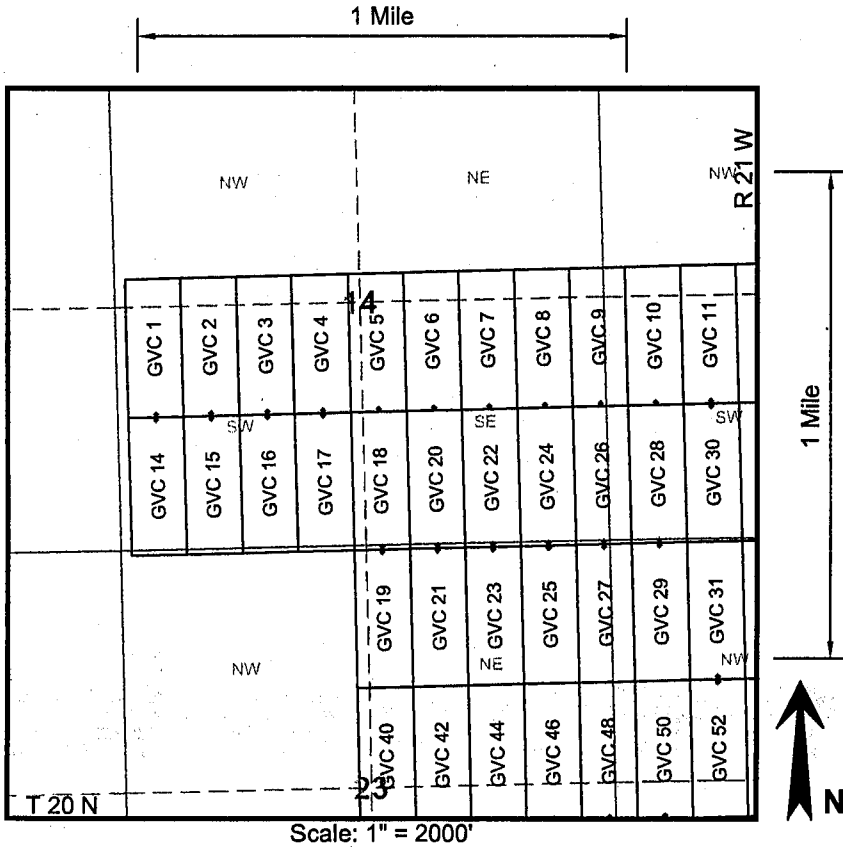
DATED AND POSTED on the ground this 13th day of April, 2011.

AGENT FOR LOCATOR Alan Day
Alan Day

RECEIVED
BLM AZ STATE OFFICE
2011 JUN 30 A 7:40
PHOENIX, ARIZONA

AMC 408961

LODE MINING CLAIM MAP



RECEIVED
BLM AZ STATE OFFICE
2011 JUN 30 A 7:40
PHOENIX, ARIZONA

AMC408961


1. The above map depicts the **GVC 23** mining claim, which is located in the following Quarter Section(s), Section(s), Township(s), and Range(s) of the Gila and Salt River Base and Meridian, in Mohave County, Arizona:

NE $\frac{1}{4}$ Sec 23, T 20 N, R 21 W
2. The Corner, End Center and Location Monuments used are of 2" x 2" x 5' long (nominal) wood posts. The posts are driven in the ground or are supported by rock cairns.
3. The bearings and distances in degrees and feet between claim corners are as depicted on sketch above.

LOCATION NOTICE FOR LODE MINING CLAIM

NOTICE IS HEREBY GIVEN that the GVC 24 lode mining claim has been located by Golden Vertex Corp., whose current mailing address is 1331 Antelope Valley Rd., Reno, NV 89506

The general course of this claim is northerly to southerly and it is situated in Mohave County, Arizona.



This claim is 1500 feet in length and 600 in width. This claim runs from the location monument on which this location notice is posted approximately 1490 feet in a northerly direction to the northerly end line and 10 feet in a southerly direction to the southerly end line.

This claim is marked by six monuments, one at each corner and one at the center of each end line.

The location monument on which this notice is posted is situated within Section 23, Township 20 North, Range 21 West, Gila Salt River Base and Meridian, Arizona and this claim encompasses portions of the following quarter section (s), section (s), Township (s) and Range (s):

- NE 1/4 of Section 23, T 20 N, R 21 W, GSR. Mer.
- SE 1/4 of Section 14, T 20 N, R 21 W, GSR. Mer.

The locality of this claim with reference to some natural object or permanent monument is approximately 10532 feet north and 663 feet west from the NW corner of Section 36, T20N, R21W, GSR. Mer. to the Location Monument of this claim.

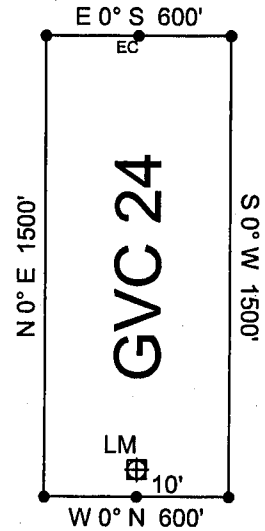
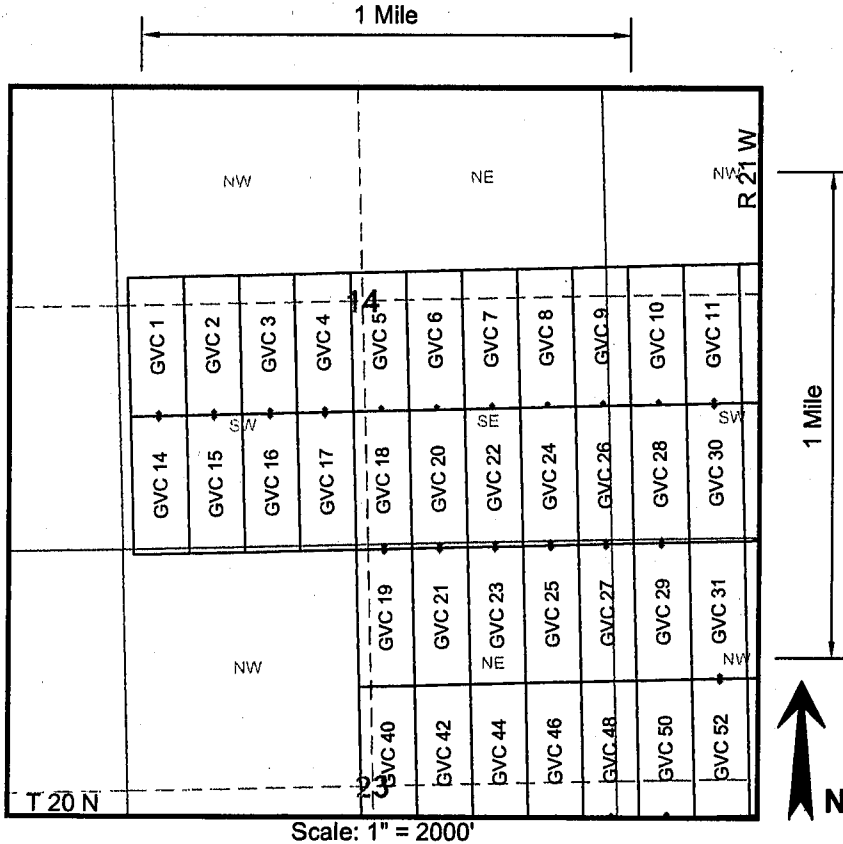
DATED AND POSTED on the ground this 17th day of April, 2011.

AGENT FOR LOCATOR Alan Day
Alan Day

RECEIVED
BLM AZ STATE OFFICE
2011 JUN 30 A 7:40
PHOENIX, ARIZONA

AMC408962

LODE MINING CLAIM MAP



RECEIVED
 BLM AZ STATE OFFICE
 2011 JUN 30 A 7:40
 PHOENIX, ARIZONA

AMC408962

1. The above map depicts the **GVC 24** mining claim, which is located in the following Quarter Section(s), Section(s), Township(s), and Range(s) of the Gila and Salt River Base and Meridian, in Mohave County, Arizona:
 - SE $\frac{1}{4}$ Sec 14, T 20 N, R 21 W
 - NE $\frac{1}{4}$ Sec 23, T 20 N, R 21 W
2. The Corner, End Center and Location Monuments used are of 2" x 2" x 5' long (nominal) wood posts. The posts are driven in the ground or are supported by rock cairns.
3. The bearings and distances in degrees and feet between claim corners are as depicted on sketch above.

LOCATION NOTICE FOR LODE MINING CLAIM

NOTICE IS HEREBY GIVEN that the GVC 25 lode mining claim has been located by Golden Vertex Corp., whose current mailing address is 1331 Antelope Valley Rd., Reno, NV 89506

The general course of this claim is northerly to southerly and it is situated in Mohave County, Arizona.

This claim is 1500 feet in length and 600 in width. This claim runs from the location monument on which this location notice is posted approximately 10 feet in a northerly direction to the northerly end line and 1490 feet in a southerly direction to the southerly end line.

This claim is marked by six monuments, one at each corner and one at the center of each end line.


The location monument on which this notice is posted is situated within Section 23, Township 20 North, Range 21 West, Gila Salt River Base and Meridian, Arizona and this claim encompasses portions of the following quarter section (s), section (s), Township (s) and Range (s):

NE 1/4 of Section 23, T 20 N, R 21 W, GSR. Mer.


The locality of this claim with reference to some natural object or permanent monument is approximately 10512 feet north and 663 feet west from the NW corner of Section 36, T20N, R21W, GSR. Mer. to the Location Monument of this claim.

DATED AND POSTED on the ground this 17th day of April, 2011.

AGENT FOR LOCATOR _____



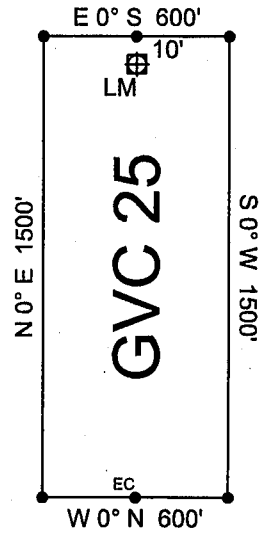
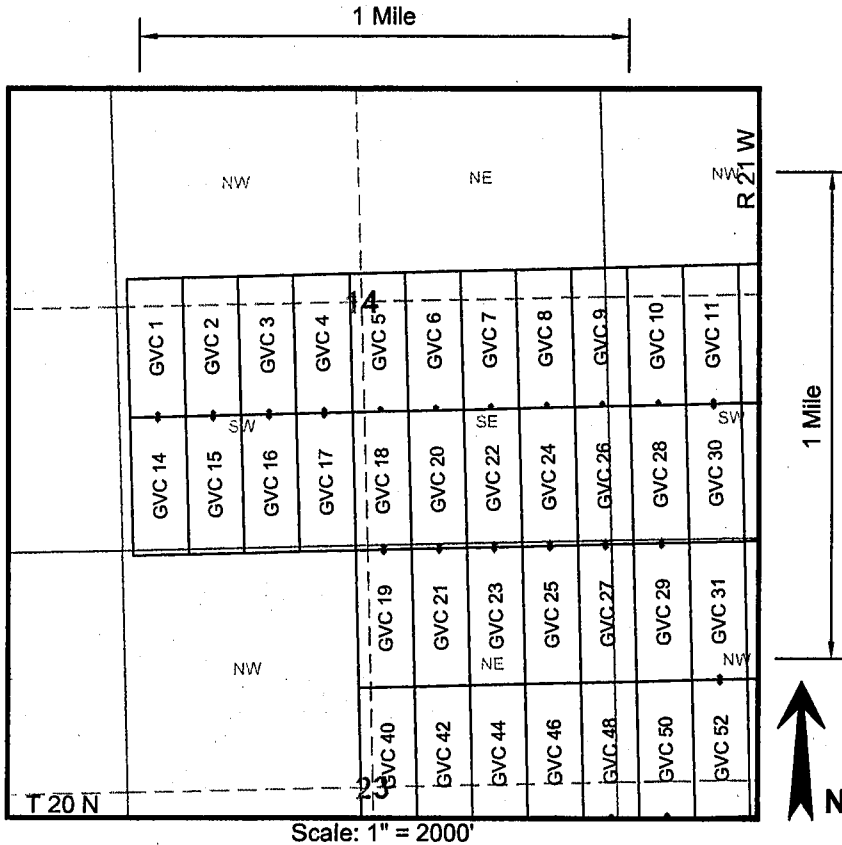
Alan Day



RECEIVED
BLM AZ STATE OFFICE
2011 JUN 30 A 7:40
PHOENIX, ARIZONA

AMC408963

LODE MINING CLAIM MAP



RECEIVED
BLM AZ STATE OFFICE
2011 JUN 30 A 7:40
PHOENIX, ARIZONA


AMC408963

1. The above map depicts the **GVC 25** mining claim, which is located in the following Quarter Section(s), Section(s), Township(s), and Range(s) of the Gila and Salt River Base and Meridian, in Mohave County, Arizona:
NE $\frac{1}{4}$ Sec 23, T 20 N, R 21 W
2. The Corner, End Center and Location Monuments used are of 2" x 2" x 5' long (nominal) wood posts. The posts are driven in the ground or are supported by rock cairns.
3. The bearings and distances in degrees and feet between claim corners are as depicted on sketch above.

LOCATION NOTICE FOR LODE MINING CLAIM

NOTICE IS HEREBY GIVEN that the GVC 26 lode mining claim has been located by Golden Vertex Corp., whose current mailing address is 1331 Antelope Valley Rd., Reno, NV 89506

The general course of this claim is northerly to southerly and it is situated in Mohave County, Arizona.



This claim is 1500 feet in length and 600 in width. This claim runs from the location monument on which this location notice is posted approximately 1490 feet in a northerly direction to the northerly end line and 10 feet in a southerly direction to the southerly end line.

This claim is marked by six monuments, one at each corner and one at the center of each end line.

The location monument on which this notice is posted is situated within Section 23, Township 20 North, Range 21 West, Gila Salt River Base and Meridian, Arizona and this claim encompasses portions of the following quarter section (s), section (s), Township (s) and Range (s):

- NE 1/4 of Section 23, T 20 N, R 21 W, GSR. Mer.
- NW 1/4 of Section 24, T 20 N, R 21 W, GSR. Mer.
- SE 1/4 of Section 14, T 20 N, R 21 W, GSR. Mer.
- SW 1/4 of Section 13, T 20 N, R 21 W, GSR. Mer.

The locality of this claim with reference to some natural object or permanent monument is approximately 10532 feet north and 63 feet west from the NW corner of Section 36, T20N, R21W, GSR. Mer. to the Location Monument of this claim.

DATED AND POSTED on the ground this 17th day of April, 2011.

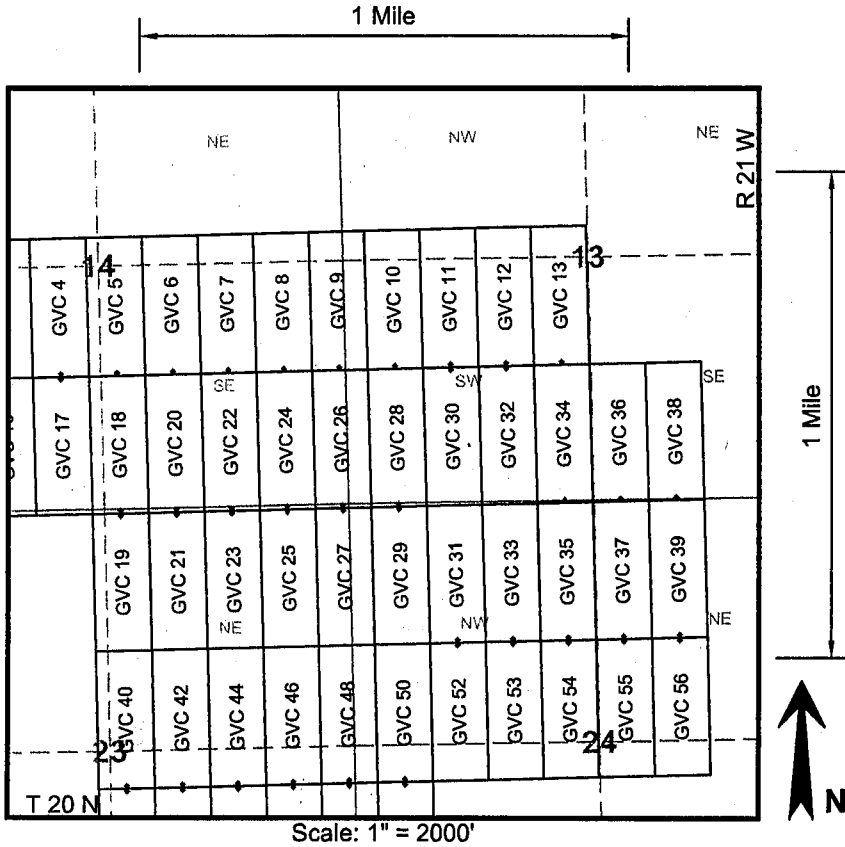
AGENT FOR LOCATOR Alan Day

Alan Day


RECEIVED
BLM AZ STATE OFFICE
2011 JUN 30 A 7:40
PHOENIX, ARIZONA

AMC408964

LODE MINING CLAIM MAP



Scale: 1" = 2000'



PHOENIX, ARIZONA

2011 JUN 30 A 7:40

RECEIVED
BLM AZ STATE OFFICE

AMC408964

1. The above map depicts the **GVC 26** mining claim, which is located in the following Quarter Section(s), Section(s), Township(s), and Range(s) of the Gila and Salt River Base and Meridian, in Mohave County, Arizona:

SE $\frac{1}{4}$ Sec 14, T 20 N, R 21 W SW $\frac{1}{4}$ Sec 13, T 20 N, R 21 W

NE $\frac{1}{4}$ Sec 23, T 20 N, R 21 W NW $\frac{1}{4}$ Sec 24, T 20 N, R 21 W


2. The Corner, End Center and Location Monuments used are of 2" x 2" x 5' long (nominal) wood posts. The posts are driven in the ground or are supported by rock cairns.

3. The bearings and distances in degrees and feet between claim corners are as depicted on sketch above.

LOCATION NOTICE FOR LODE MINING CLAIM

NOTICE IS HEREBY GIVEN that the GVC 27 lode mining claim has been located by Golden Vertex Corp., whose current mailing address is 1331 Antelope Valley Rd., Reno, NV 89506

The general course of this claim is northerly to southerly and it is situated in Mohave County, Arizona.



This claim is 1500 feet in length and 600 in width. This claim runs from the location monument on which this location notice is posted approximately 10 feet in a northerly direction to the northerly end line and 1490 feet in a southerly direction to the southerly end line.

This claim is marked by six monuments, one at each corner and one at the center of each end line.

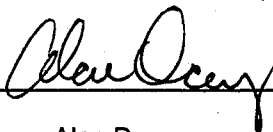
The location monument on which this notice is posted is situated within Section 23, Township 20 North, Range 21 West, Gila Salt River Base and Meridian, Arizona and this claim encompasses portions of the following quarter section (s), section (s), Township (s) and Range (s):

NE 1/4 of Section 23, T 20 N, R 21 W, GSR. Mer.
NW 1/4 of Section 24, T 20 N, R 21 W, GSR. Mer.

The locality of this claim with reference to some natural object or permanent monument is approximately 10512 feet north and 63 feet west from the NW corner of Section 36, T20N, R21W, GSR. Mer. to the Location Monument of this claim.

DATED AND POSTED on the ground this 17th day of April, 2011.

AGENT FOR LOCATOR


Alan Day

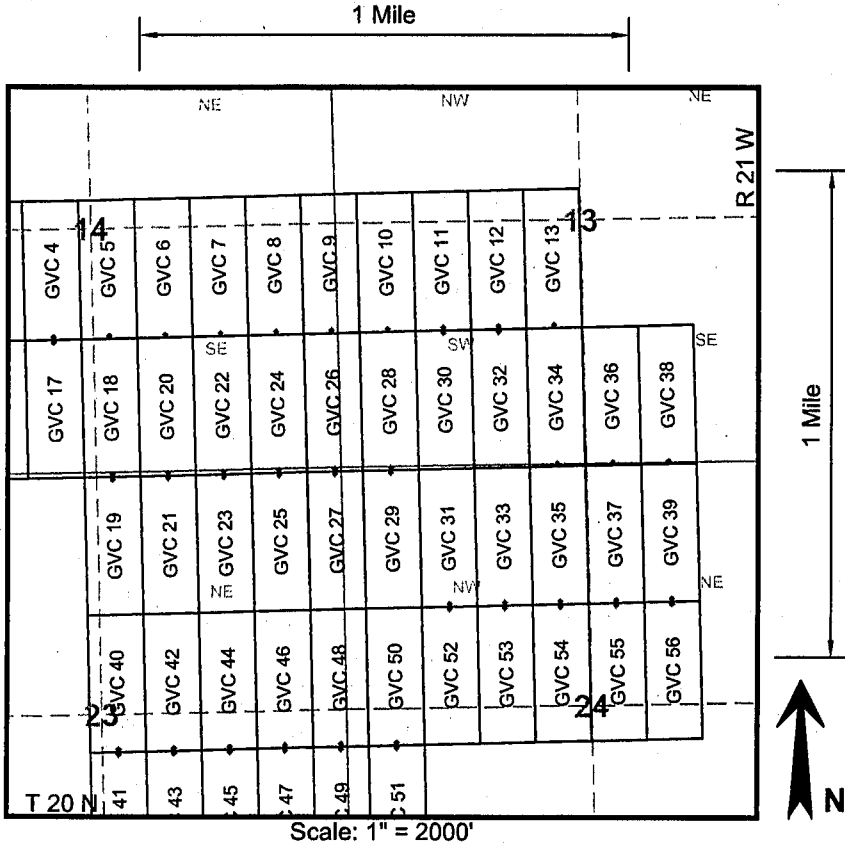
PHOENIX, ARIZONA

2011 JUN 30 A 7:40

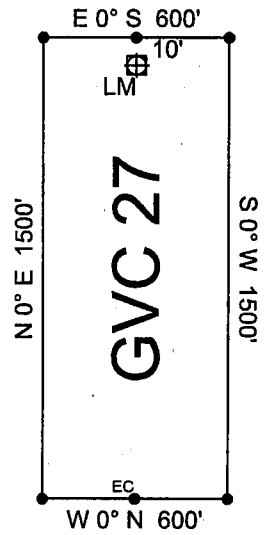
RECEIVED
BLM AZ STATE OFFICE

AMC408965

LODE MINING CLAIM MAP



Scale: 1" = 2000'



RECEIVED
 BLM AZ STATE OFFICE
 2011 JUN 30 A 7:40
 PHOENIX, ARIZONA

AMC408965

1. The above map depicts the **GVC 27** mining claim, which is located in the following Quarter Section(s), Section(s), Township(s), and Range(s) of the Gila and Salt River Base and Meridian, in Mohave County, Arizona:

NE $\frac{1}{4}$ Sec 23, T 20 N, R 21 W NW $\frac{1}{4}$ Sec 24, T 20 N, R 21 W

2. The Corner, End Center and Location Monuments used are of 2" x 2" x 5' long (nominal) wood posts. The posts are driven in the ground or are supported by rock cairns.
3. The bearings and distances in degrees and feet between claim corners are as depicted on sketch above.

LOCATION NOTICE FOR LODE MINING CLAIM

NOTICE IS HEREBY GIVEN that the GVC 28 lode mining claim has been located by Golden Vertex Corp., whose current mailing address is 1331 Antelope Valley Rd., Reno, NV 89506

The general course of this claim is northerly to southerly and it is situated in Mohave County, Arizona.

This claim is 1500 feet in length and 600 in width. This claim runs from the location monument on which this location notice is posted approximately 1490 feet in a northerly direction to the northerly end line and 10 feet in a southerly direction to the southerly end line.


This claim is marked by six monuments, one at each corner and one at the center of each end line.


The location monument on which this notice is posted is situated within Section 24, Township 20 North, Range 21 West, Gila Salt River Base and Meridian, Arizona and this claim encompasses portions of the following quarter section (s), section (s), Township (s) and Range (s):

NW 1/4 of Section 24, T 20 N, R 21 W, GSR. Mer.
SW 1/4 of Section 13, T 20 N, R 21 W, GSR. Mer.

The locality of this claim with reference to some natural object or permanent monument is approximately 10532 feet north and 537 feet east from the NW corner of Section 36, T20N, R21W, GSR. Mer. to the Location Monument of this claim.

DATED AND POSTED on the ground this 17th day of April, 2011.

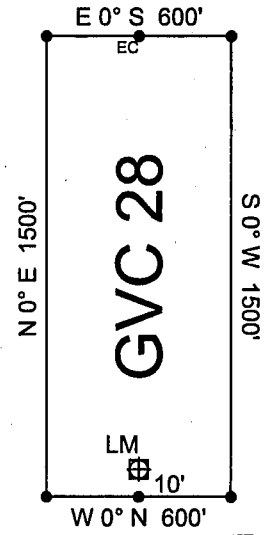
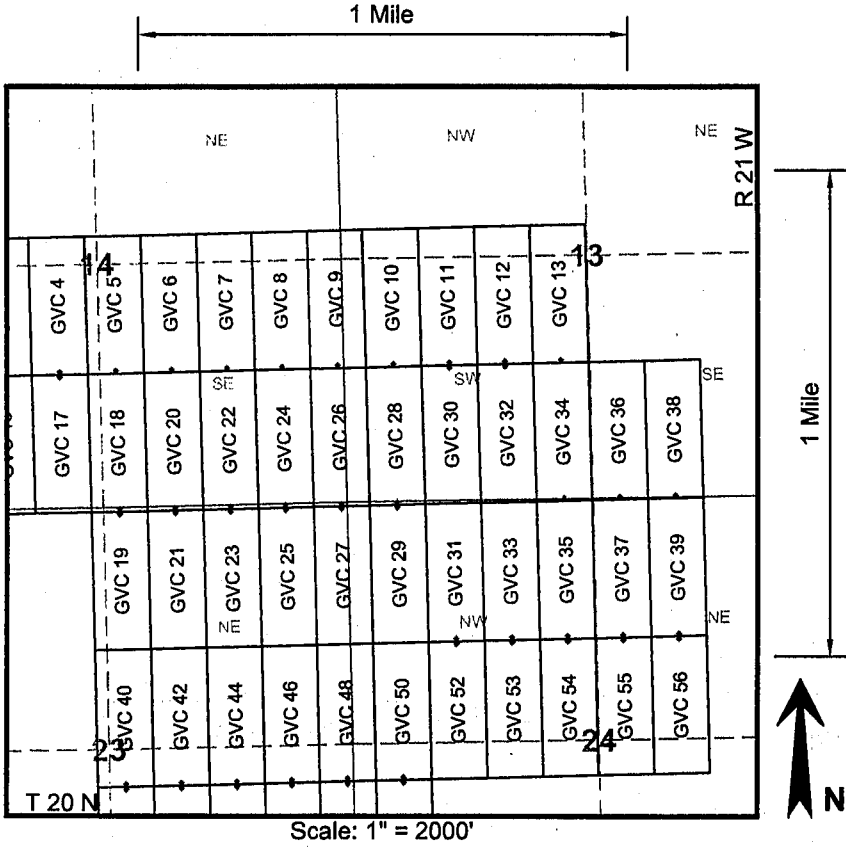
AGENT FOR LOCATOR 
Alan Day



RECEIVED
BLM AZ STATE OFFICE
2011 JUN 30 A 7:40
PHOENIX, ARIZONA

AMC408966

LODE MINING CLAIM MAP



GVC 28
 RECEIVED
 BLM AZ STATE OFFICE
 PHOENIX, ARIZONA
 2011 JUN 30 A 7:40


AMC4089666

1. The above map depicts the **GVC 28** mining claim, which is located in the following Quarter Section(s), Section(s), Township(s), and Range(s) of the Gila and Salt River Base and Meridian, in Mohave County, Arizona:
 - SW $\frac{1}{4}$ Sec 13, T 20 N, R 21 W
 - NW $\frac{1}{4}$ Sec 24, T 20 N, R 21 W
2. The Corner, End Center and Location Monuments used are of 2" x 2" x 5' long (nominal) wood posts. The posts are driven in the ground or are supported by rock cairns.
3. The bearings and distances in degrees and feet between claim corners are as depicted on sketch above.

LOCATION NOTICE FOR LODE MINING CLAIM

NOTICE IS HEREBY GIVEN that the GVC 29 lode mining claim has been located by Golden Vertex Corp., whose current mailing address is 1331 Antelope Valley Rd., Reno, NV 89506

The general course of this claim is northerly to southerly and it is situated in Mohave County, Arizona.



This claim is 1500 feet in length and 600 in width. This claim runs from the location monument on which this location notice is posted approximately 10 feet in a northerly direction to the northerly end line and 1490 feet in a southerly direction to the southerly end line.

This claim is marked by six monuments, one at each corner and one at the center of each end line.

The location monument on which this notice is posted is situated within Section 24, Township 20 North, Range 21 West, Gila Salt River Base and Meridian, Arizona and this claim encompasses portions of the following quarter section (s), section (s), Township (s) and Range (s):

NW 1/4 of Section 24, T 20 N, R 21 W, GSR. Mer.

The locality of this claim with reference to some natural object or permanent monument is approximately 10512 feet north and 537 feet east from the NW corner of Section 36, T20N, R21W, GSR. Mer. to the Location Monument of this claim.

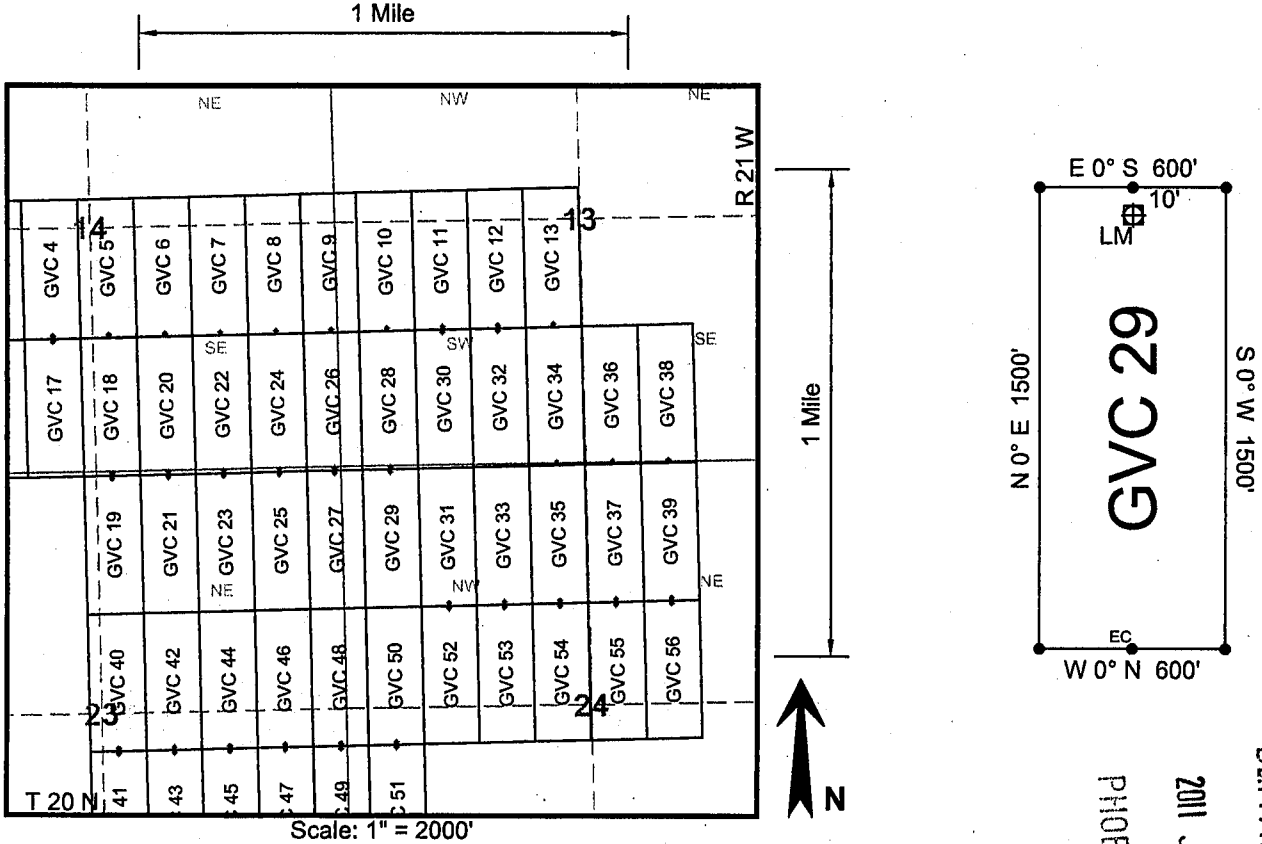
DATED AND POSTED on the ground this 17th day of April, 2011.

AGENT FOR LOCATOR Alan Day
Alan Day

RECEIVED
BLM AZ STATE OFFICE
2011 JUN 30 A 7:40
PHOENIX, ARIZONA

AMC 408967

LODE MINING CLAIM MAP



RECEIVED
BLM AZ STATE OFFICE

2011 JUN 30 A 7:40
PHOENIX, ARIZONA

AMC 408967

1. The above map depicts the **GVC 29** mining claim, which is located in the following Quarter Section(s), Section(s), Township(s), and Range(s) of the Gila and Salt River Base and Meridian, in Mohave County, Arizona:


NW ¼ Sec 24, T 20 N, R 21 W

2. The Corner, End Center and Location Monuments used are of 2" x 2" x 5' long (nominal) wood posts. The posts are driven in the ground or are supported by rock cairns.
3. The bearings and distances in degrees and feet between claim corners are as depicted on sketch above.

LOCATION NOTICE FOR LODE MINING CLAIM

NOTICE IS HEREBY GIVEN that the GVC 30 lode mining claim has been located by Golden Vertex Corp., whose current mailing address is 1331 Antelope Valley Rd., Reno, NV 89506

The general course of this claim is northerly to southerly and it is situated in Mohave County, Arizona.



This claim is 1500 feet in length and 600 in width. This claim runs from the location monument on which this location notice is posted approximately 10 feet in a northerly direction to the northerly end line and 1490 feet in a southerly direction to the southerly end line.

This claim is marked by six monuments, one at each corner and one at the center of each end line.

The location monument on which this notice is posted is situated within Section 13, Township 20 North, Range 21 West, Gila Salt River Base and Meridian, Arizona and this claim encompasses portions of the following quarter section (s), section (s), Township (s) and Range (s):

- NW 1/4 of Section 24, T 20 N, R 21 W, GSR. Mer.
- SW 1/4 of Section 13, T 20 N, R 21 W, GSR. Mer.

The locality of this claim with reference to some natural object or permanent monument is approximately 12012 feet north and 1137 feet east from the NW corner of Section 36, T20N, R21W, GSR. Mer. to the Location Monument of this claim.

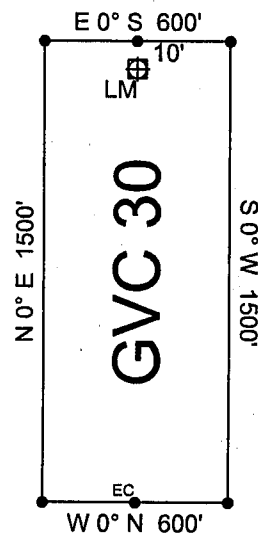
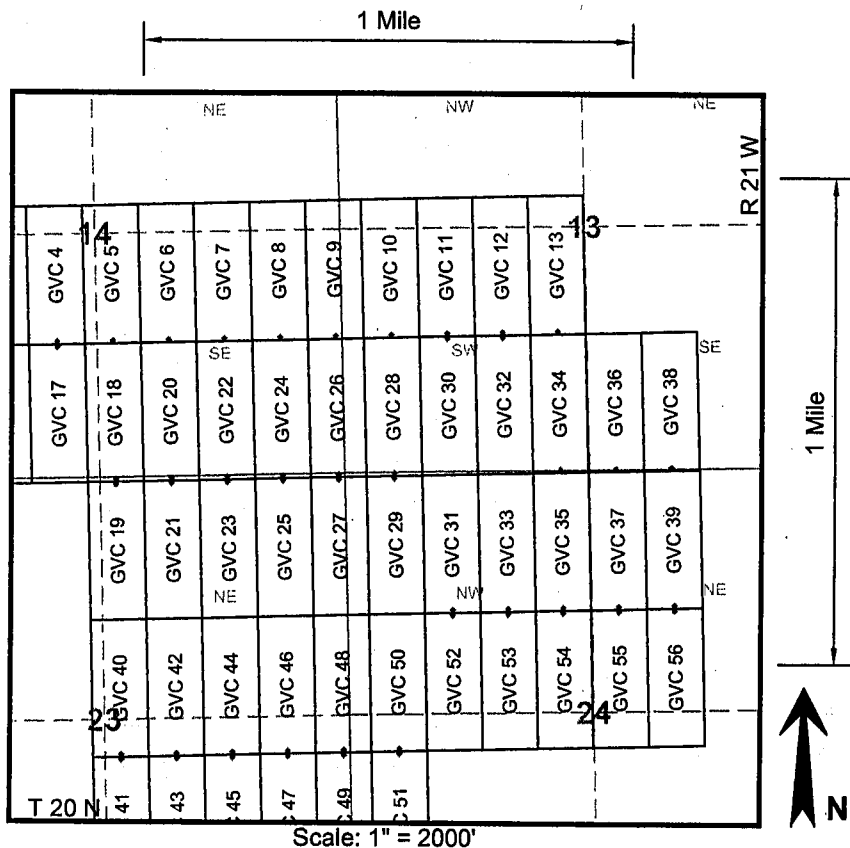
DATED AND POSTED on the ground this 17th day of April, 2011.

AGENT FOR LOCATOR Alan Day
Alan Day

RECEIVED
BLM AZ STATE OFFICE
2011 JUN 30 A 7:40
PHOENIX, ARIZONA

AMC408968

LODE MINING CLAIM MAP



RECEIVED
 BLM AZ STATE OFFICE
 PHOENIX, ARIZONA
 2011 JUN 30 A 7:40
 AMC408968

1. The above map depicts the **GVC 30** mining claim, which is located in the following Quarter Section(s), Section(s), Township(s), and Range(s) of the Gila and Salt River Base and Meridian, in Mohave County, Arizona:

SW $\frac{1}{4}$ Sec 13, T 20 N, R 21 W

NW $\frac{1}{4}$ Sec 24, T 20 N, R 21 W

2. The Corner, End Center and Location Monuments used are of 2" x 2" x 5' long (nominal) wood posts. The posts are driven in the ground or are supported by rock cairns.

3. The bearings and distances in degrees and feet between claim corners are as depicted on sketch above.

LOCATION NOTICE FOR LODE MINING CLAIM

NOTICE IS HEREBY GIVEN that the GVC 31 lode mining claim has been located by Golden Vertex Corp., whose current mailing address is 1331 Antelope Valley Rd., Reno, NV 89506

The general course of this claim is northerly to southerly and it is situated in Mohave County, Arizona.

This claim is 1500 feet in length and 600 in width. This claim runs from the location monument on which this location notice is posted approximately 1490 feet in a northerly direction to the northerly end line and 10 feet in a southerly direction to the southerly end line.

This claim is marked by six monuments, one at each corner and one at the center of each end line.


The location monument on which this notice is posted is situated within Section 24, Township 20 North, Range 21 West, Gila Salt River Base and Meridian, Arizona and this claim encompasses portions of the following quarter section (s), section (s), Township (s) and Range (s):

NW 1/4 of Section 24, T 20 N, R 21 W, GSR. Mer.

The locality of this claim with reference to some natural object or permanent monument is approximately 9032 feet north and 1137 feet east from the NW corner of Section 36, T20N, R21W, GSR. Mer. to the Location Monument of this claim.

DATED AND POSTED on the ground this 17th day of April, 2011.

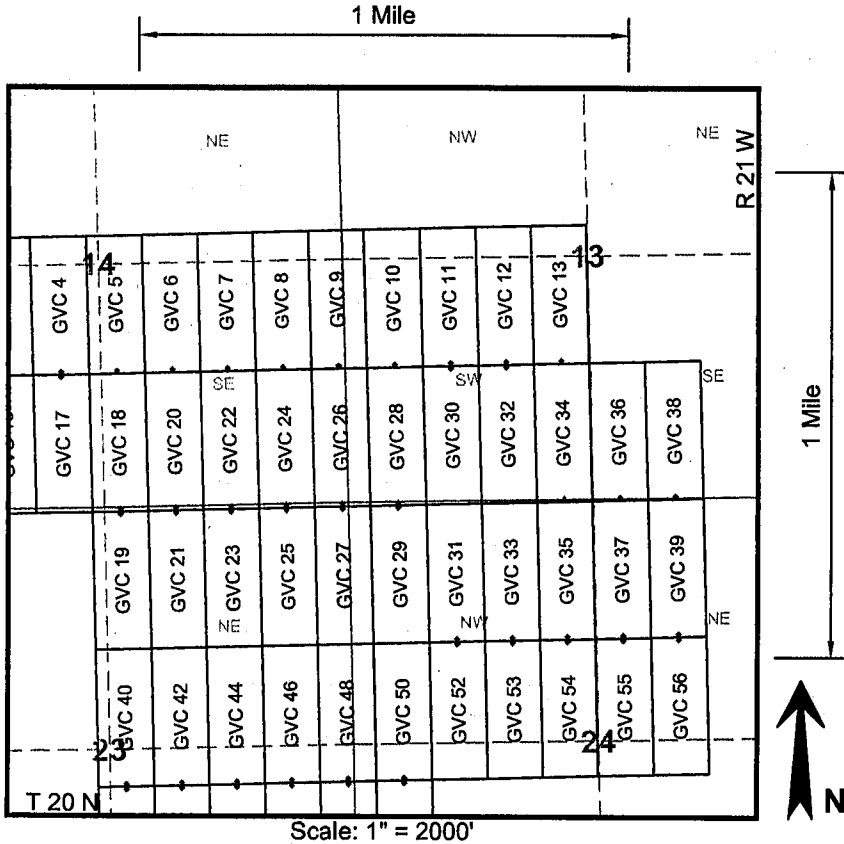
AGENT FOR LOCATOR Alan Day
Alan Day



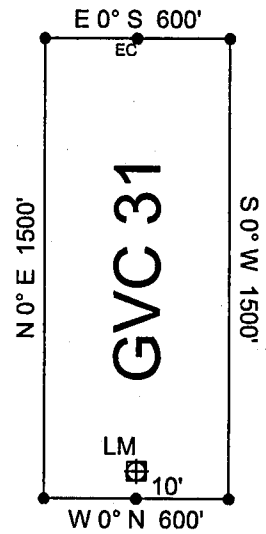
RECEIVED
BLM AZ STATE OFFICE
2011 JUN 30 A 7:40
PHOENIX, ARIZONA

AMC408969

LODE MINING CLAIM MAP



Scale: 1" = 2000'



RECEIVED
BLM AZ STATE OFFICE
PHOENIX, ARIZONA
2011 JUN 30 A 7:41

1. The above map depicts the **GVC 31** mining claim, which is located in the following Quarter Section(s), Section(s), Township(s), and Range(s) of the Gila and Salt River Base and Meridian, in Mohave County, Arizona:

NW $\frac{1}{4}$ Sec 24, T 20 N, R 21 W
2. The Corner, End Center and Location Monuments used are of 2" x 2" x 5' long (nominal) wood posts. The posts are driven in the ground or are supported by rock cairns.
3. The bearings and distances in degrees and feet between claim corners are as depicted on sketch above.

AMC408969

LOCATION NOTICE FOR LODE MINING CLAIM

NOTICE IS HEREBY GIVEN that the GVC 32 lode mining claim has been located by Golden Vertex Corp., whose current mailing address is 1331 Antelope Valley Rd., Reno, NV 89506

The general course of this claim is northerly to southerly and it is situated in Mohave County, Arizona.

This claim is 1500 feet in length and 600 in width. This claim runs from the location monument on which this location notice is posted approximately 10 feet in a northerly direction to the northerly end line and 1490 feet in a southerly direction to the southerly end line.

This claim is marked by six monuments, one at each corner and one at the center of each end line.


The location monument on which this notice is posted is situated within Section 13, Township 20 North, Range 21 West, Gila Salt River Base and Meridian, Arizona and this claim encompasses portions of the following quarter section (s), section (s), Township (s) and Range (s):

NW 1/4 of Section 24, T 20 N, R 21 W, GSR. Mer.
SW 1/4 of Section 13, T 20 N, R 21 W, GSR. Mer.

The locality of this claim with reference to some natural object or permanent monument is approximately 12012 feet north and 1737 feet east from the NW corner of Section 36, T20N, R21W, GSR. Mer. to the Location Monument of this claim.

DATED AND POSTED on the ground this 17th day of April, 2011.

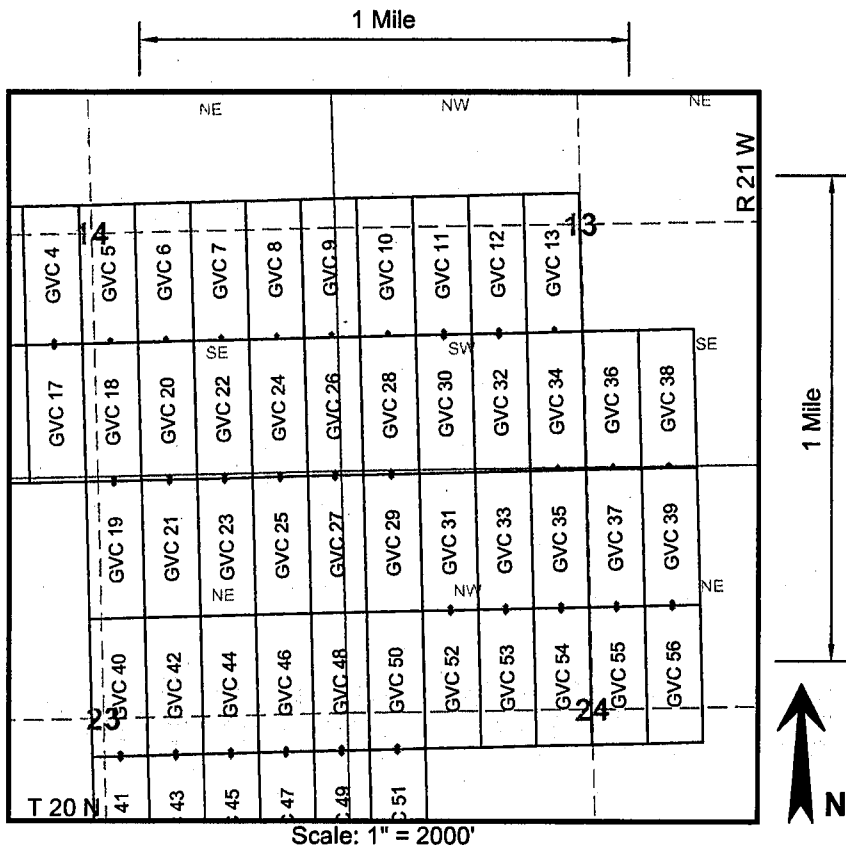
AGENT FOR LOCATOR Alan Day
Alan Day



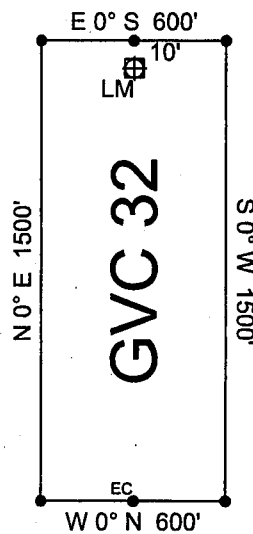
RECEIVED
BLM AZ STATE OFFICE
2011 JUN 30 A 7:41
PHOENIX, ARIZONA

AMC408970

LODE MINING CLAIM MAP



Scale: 1" = 2000'



PHOENIX, ARIZONA

2011 JUN 30 A 7:41

RECEIVED
BLM AZ STATE OFFICE

1. The above map depicts the **GVC 32** mining claim, which is located in the following Quarter Section(s), Section(s), Township(s), and Range(s) of the Gila and Salt River Base and Meridian, in Mohave County, Arizona:

SW $\frac{1}{4}$ Sec 13, T 20 N, R 21 W

NW $\frac{1}{4}$ Sec 24, T 20 N, R 21 W

2. The Corner, End Center and Location Monuments used are of 2" x 2" x 5' long (nominal) wood posts. The posts are driven in the ground or are supported by rock cairns.

3. The bearings and distances in degrees and feet between claim corners are as depicted on sketch above.

AMC408970

LOCATION NOTICE FOR LODE MINING CLAIM

NOTICE IS HEREBY GIVEN that the GVC 33 lode mining claim has been located by Golden Vertex Corp., whose current mailing address is 1331 Antelope Valley Rd., Reno, NV 89506

The general course of this claim is northerly to southerly and it is situated in Mohave County, Arizona.

This claim is 1500 feet in length and 600 in width. This claim runs from the location monument on which this location notice is posted approximately 1490 feet in a northerly direction to the northerly end line and 10 feet in a southerly direction to the southerly end line.

This claim is marked by six monuments, one at each corner and one at the center of each end line.


The location monument on which this notice is posted is situated within Section 24, Township 20 North, Range 21 West, Gila Salt River Base and Meridian, Arizona and this claim encompasses portions of the following quarter section (s), section (s), Township (s) and Range (s):

NW 1/4 of Section 24, T 20 N, R 21 W, GSR. Mer.


The locality of this claim with reference to some natural object or permanent monument is approximately 9032 feet north and 1737 feet east from the NW corner of Section 36, T20N, R21W, GSR. Mer. to the Location Monument of this claim.

DATED AND POSTED on the ground this 17th day of April, 2011.

AGENT FOR LOCATOR




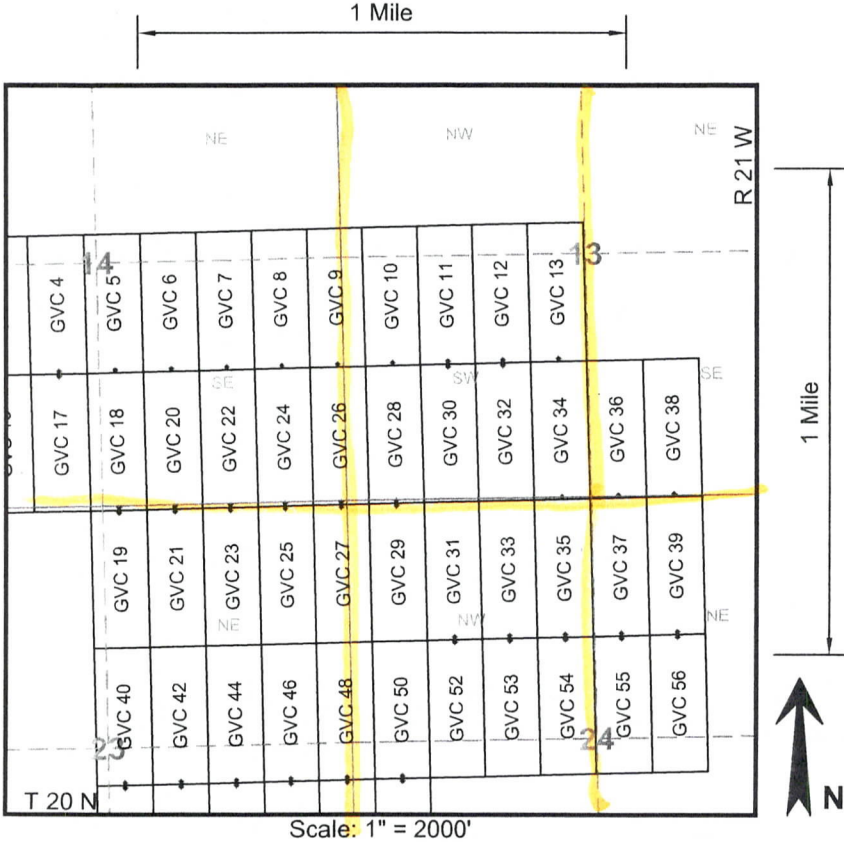
Alan Day



RECEIVED
BLM AZ STATE OFFICE
2011 JUN 30 A 7:41
PHOENIX, ARIZONA

AMC408971

LODE MINING CLAIM MAP



RECEIVED
BLM AZ STATE OFFICE
2011 JUN 30 A 7:41
PHOENIX, ARIZONA

AMC408971

1. The above map depicts the **GVC 33** mining claim, which is located in the following Quarter Section(s), Section(s), Township(s), and Range(s) of the Gila and Salt River Base and Meridian, in Mohave County, Arizona:

NW $\frac{1}{4}$ Sec 24, T 20 N, R 21 W
2. The Corner, End Center and Location Monuments used are of 2" x 2" x 5' long (nominal) wood posts. The posts are driven in the ground or are supported by rock cairns.
3. The bearings and distances in degrees and feet between claim corners are as depicted on sketch above.

LOCATION NOTICE FOR LODE MINING CLAIM

NOTICE IS HEREBY GIVEN that the GVC 34 lode mining claim has been located by Golden Vertex Corp., whose current mailing address is 1331 Antelope Valley Rd., Reno, NV 89506

The general course of this claim is northerly to southerly and it is situated in Mohave County, Arizona.

This claim is 1500 feet in length and 600 in width. This claim runs from the location monument on which this location notice is posted approximately 1490 feet in a northerly direction to the northerly end line and 10 feet in a southerly direction to the southerly end line.

This claim is marked by six monuments, one at each corner and one at the center of each end line.


The location monument on which this notice is posted is situated within Section 13, Township 20 North, Range 21 West, Gila Salt River Base and Meridian, Arizona and this claim encompasses portions of the following quarter section (s), section (s), Township (s) and Range (s):

NW 1/4 of Section 24, T 20 N, R 21 W, GSR. Mer.
SW 1/4 of Section 13, T 20 N, R 21 W, GSR. Mer.

The locality of this claim with reference to some natural object or permanent monument is approximately 10532 feet north and 2337 feet east from the NW corner of Section 36, T20N, R21W, GSR. Mer. to the Location Monument of this claim.

DATED AND POSTED on the ground this 17th day of April, 2011.

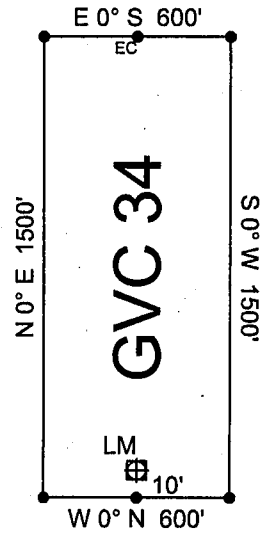
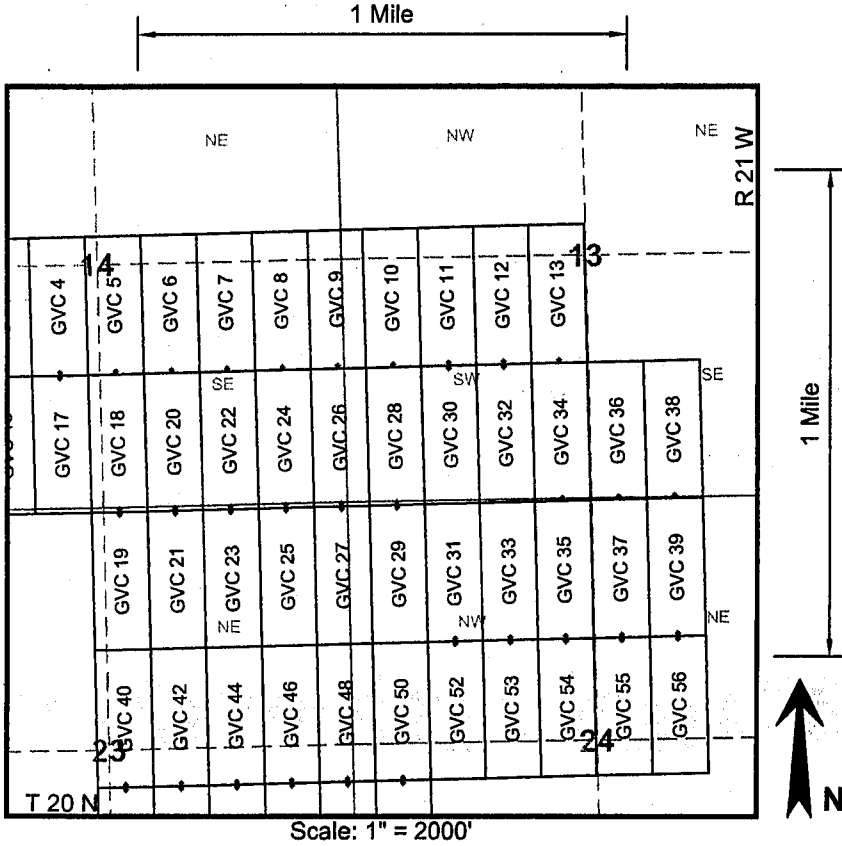
AGENT FOR LOCATOR Alan Day
Alan Day



RECEIVED
BLM AZ STATE OFFICE
2011 JUN 30 A 7:41
PHOENIX, ARIZONA

AMC408972

LODE MINING CLAIM MAP



GVC 34
 RECEIVED
 BLM AZ STATE OFFICE
 2011 JUN 30 A 7:41
 PHOENIX, ARIZONA

AMC 408972

1. The above map depicts the **GVC 34** mining claim, which is located in the following Quarter Section(s), Section(s), Township(s), and Range(s) of the Gila and Salt River Base and Meridian, in Mohave County, Arizona:

SW $\frac{1}{4}$ Sec 13, T 20 N, R 21 W

NW $\frac{1}{4}$ Sec 24, T 20 N, R 21 W


2. The Corner, End Center and Location Monuments used are of 2" x 2" x 5' long (nominal) wood posts. The posts are driven in the ground or are supported by rock cairns.

3. The bearings and distances in degrees and feet between claim corners are as depicted on sketch above.

LOCATION NOTICE FOR LODE MINING CLAIM

NOTICE IS HEREBY GIVEN that the GVC 35 lode mining claim has been located by Golden Vertex Corp., whose current mailing address is 1331 Antelope Valley Rd., Reno, NV 89506

The general course of this claim is northerly to southerly and it is situated in Mohave County, Arizona.



This claim is 1500 feet in length and 600 in width. This claim runs from the location monument on which this location notice is posted approximately 1490 feet in a northerly direction to the northerly end line and 10 feet in a southerly direction to the southerly end line.

This claim is marked by six monuments, one at each corner and one at the center of each end line.


The location monument on which this notice is posted is situated within Section 24, Township 20 North, Range 21 West, Gila Salt River Base and Meridian, Arizona and this claim encompasses portions of the following quarter section (s), section (s), Township (s) and Range (s):

NW 1/4 of Section 24, T 20 N, R 21 W, GSR. Mer.

The locality of this claim with reference to some natural object or permanent monument is approximately 9032 feet north and 2337 feet east from the NW corner of Section 36, T20N, R21W, GSR. Mer. to the Location Monument of this claim.

DATED AND POSTED on the ground this 17th day of April, 2011.

AGENT FOR LOCATOR


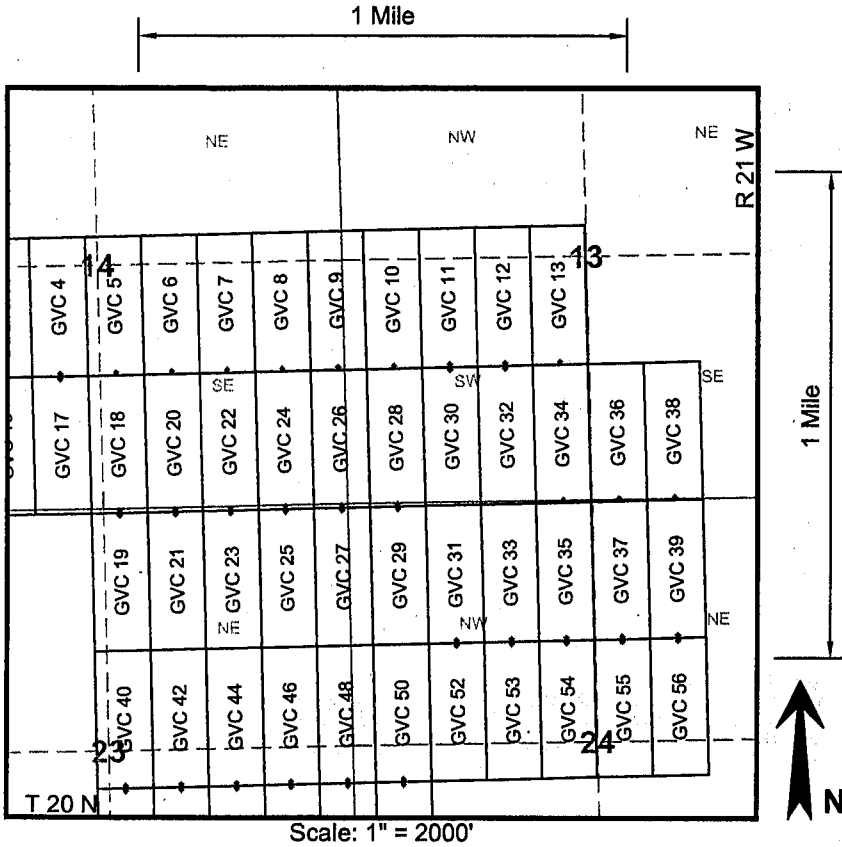


Alan Day

RECEIVED
BLM AZ STATE OFFICE
2011 JUN 30 A 7:41
PHOENIX, ARIZONA

AMC408973

LODE MINING CLAIM MAP



RECEIVED
BLM AZ STATE OFFICE
2011 JUN 30 A 7:41
PHOENIX, ARIZONA

AMC408973

1. The above map depicts the GVC 35 mining claim, which is located in the following Quarter Section(s), Section(s), Township(s), and Range(s) of the Gila and Salt River Base and Meridian, in Mohave County, Arizona:

NW $\frac{1}{4}$ Sec 24, T 20 N, R 21 W


2. The Corner, End Center and Location Monuments used are of 2" x 2" x 5' long (nominal) wood posts. The posts are driven in the ground or are supported by rock cairns.

3. The bearings and distances in degrees and feet between claim corners are as depicted on sketch above.

LOCATION NOTICE FOR LODE MINING CLAIM

NOTICE IS HEREBY GIVEN that the GVC 36 lode mining claim has been located by Golden Vertex Corp., whose current mailing address is 1331 Antelope Valley Rd., Reno, NV 89506

The general course of this claim is northerly to southerly and it is situated in Mohave County, Arizona.



This claim is 1500 feet in length and 600 in width. This claim runs from the location monument on which this location notice is posted approximately 1490 feet in a northerly direction to the northerly end line and 10 feet in a southerly direction to the southerly end line.

This claim is marked by six monuments, one at each corner and one at the center of each end line.

The location monument on which this notice is posted is situated within Section 24, Township 20 North, Range 21 West, Gila Salt River Base and Meridian, Arizona and this claim encompasses portions of the following quarter section (s), section (s), Township (s) and Range (s):

- NE 1/4 of Section 24, T 20 N, R 21 W, GSR. Mer.
- NW 1/4 of Section 24, T 20 N, R 21 W, GSR. Mer.
- SE 1/4 of Section 13, T 20 N, R 21 W, GSR. Mer.
- SW 1/4 of Section 13, T 20 N, R 21 W, GSR. Mer.

The locality of this claim with reference to some natural object or permanent monument is approximately 10532 feet north and 2937 feet east from the NW corner of Section 36, T20N, R21W, GSR. Mer. to the Location Monument of this claim.

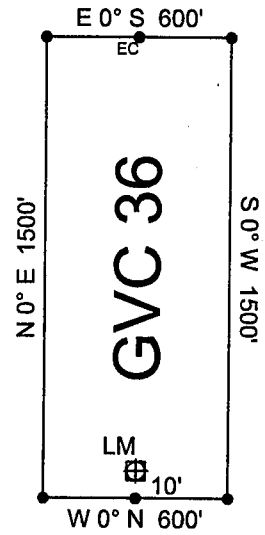
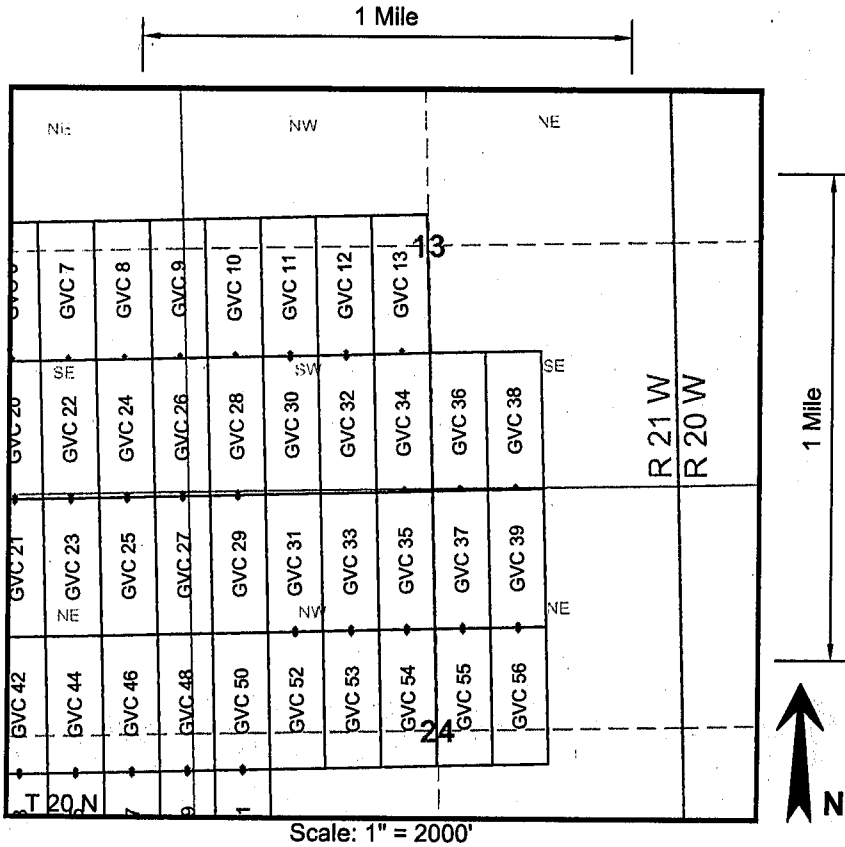
DATED AND POSTED on the ground this 17th day of April, 2011.

AGENT FOR LOCATOR Alan Day
Alan Day

RECEIVED
BLMAZ STATE OFFICE
2011 JUN 30 A 7:41
PHOENIX, ARIZONA

AMC408974

LODE MINING CLAIM MAP



GVC 36
 RECEIVED
 BLM AZ STATE OFFICE
 2011 JUN 30 A 7:41
 PHOENIX, ARIZONA

1. The above map depicts the **GVC 36** mining claim, which is located in the following Quarter Section(s), Section(s), Township(s), and Range(s) of the Gila and Salt River Base and Meridian, in Mohave County, Arizona:

SW $\frac{1}{4}$ Sec 13, T 20 N, R 21 W	SE $\frac{1}{4}$ Sec 13, T 20 N, R 21 W
NW $\frac{1}{4}$ Sec 24, T 20 N, R 21 W	NE $\frac{1}{4}$ Sec 24, T 20 N, R 21 W

2. The Corner, End Center and Location Monuments used are of 2" x 2" x 5' long (nominal) wood posts. The posts are driven in the ground or are supported by rock cairns.


3. The bearings and distances in degrees and feet between claim corners are as depicted on sketch above.

AMC 408974

LOCATION NOTICE FOR LODE MINING CLAIM

NOTICE IS HEREBY GIVEN that the GVC 37 lode mining claim has been located by Golden Vertex Corp., whose current mailing address is 1331 Antelope Valley Rd., Reno, NV 89506

The general course of this claim is northerly to southerly and it is situated in Mohave County, Arizona.



This claim is 1500 feet in length and 600 in width. This claim runs from the location monument on which this location notice is posted approximately 1490 feet in a northerly direction to the northerly end line and 10 feet in a southerly direction to the southerly end line.

This claim is marked by six monuments, one at each corner and one at the center of each end line.

The location monument on which this notice is posted is situated within Section 24, Township 20 North, Range 21 West, Gila Salt River Base and Meridian, Arizona and this claim encompasses portions of the following quarter section (s), section (s), Township (s) and Range (s):

NE 1/4 of Section 24, T 20 N, R 21 W, GSR. Mer.
NW 1/4 of Section 24, T 20 N, R 21 W, GSR. Mer.

The locality of this claim with reference to some natural object or permanent monument is approximately 9032 feet north and 2937 feet east from the NW corner of Section 36, T20N, R21W, GSR. Mer. to the Location Monument of this claim.

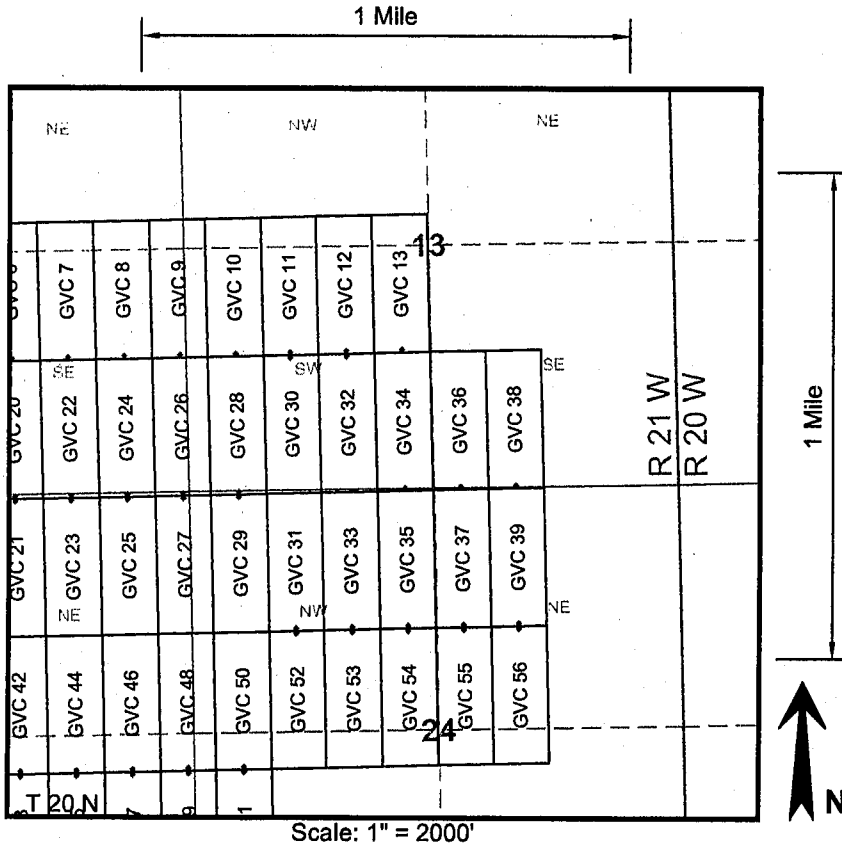
DATED AND POSTED on the ground this 17th day of April, 2011.

AGENT FOR LOCATOR Alan Day
Alan Day

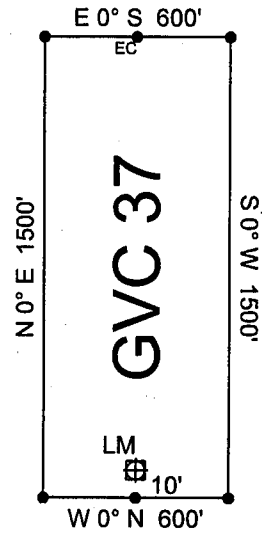
RECEIVED
BLMAZ STATE OFFICE
2011 JUN 30 A T 4 I
PHOENIX, ARIZONA

AMC408975

LODE MINING CLAIM MAP



Scale: 1" = 2000'



PHOENIX, ARIZONA

2011 JUN 30 A 7 41

RECEIVED
BLM AZ STATE OFFICE

AMC 408975

1. The above map depicts the **GVC 37** mining claim, which is located in the following Quarter Section(s), Section(s), Township(s), and Range(s) of the Gila and Salt River Base and Meridian, in Mohave County, Arizona:

NW $\frac{1}{4}$ Sec 24, T 20 N, R 21 W NE $\frac{1}{4}$ Sec 24, T 20 N, R 21 W


2. The Corner, End Center and Location Monuments used are of 2" x 2" x 5' long (nominal) wood posts. The posts are driven in the ground or are supported by rock cairns.

3. The bearings and distances in degrees and feet between claim corners are as depicted on sketch above.

LOCATION NOTICE FOR LODE MINING CLAIM

NOTICE IS HEREBY GIVEN that the **GVC 38** lode mining claim has been located by Golden Vertex Corp., whose current mailing address is 1331 Antelope Valley Rd., Reno, NV 89506

The general course of this claim is northerly to southerly and it is situated in Mohave County, Arizona.



This claim is 1500 feet in length and 600 in width. This claim runs from the location monument on which this location notice is posted approximately 1490 feet in a northerly direction to the northerly end line and 10 feet in a southerly direction to the southerly end line.

This claim is marked by six monuments, one at each corner and one at the center of each end line.

The location monument on which this notice is posted is situated within Section 24, Township 20 North, Range 21 West, Gila Salt River Base and Meridian, Arizona and this claim encompasses portions of the following quarter section (s), section (s), Township (s) and Range (s):

- NE 1/4 of Section 24, T 20 N, R 21 W, GSR. Mer.
- SE 1/4 of Section 13, T 20 N, R 21 W, GSR. Mer.

The locality of this claim with reference to some natural object or permanent monument is approximately 10532 feet north and 3537 feet east from the NW corner of Section 36, T20N, R21W, GSR. Mer. to the Location Monument of this claim.


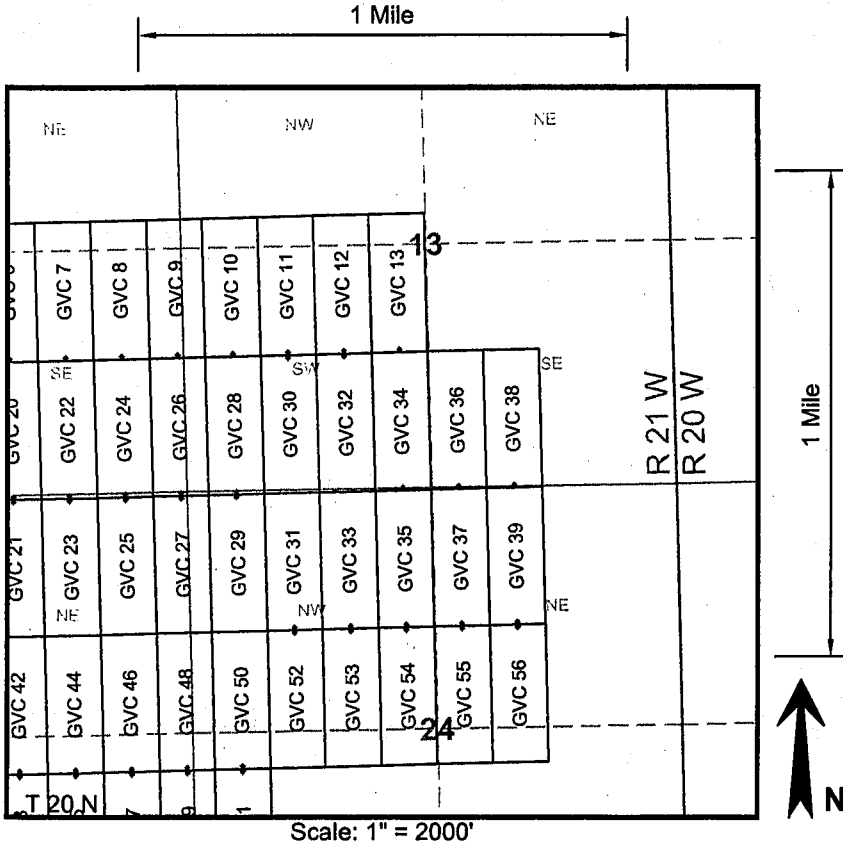
DATED AND POSTED on the ground this 17th day of April, 2011.

AGENT FOR LOCATOR Alan Day
Alan Day

RECEIVED
BLM AZ STATE OFFICE
2011 JUN 30 A 7:41
PHOENIX, ARIZONA

AMC408976

LODE MINING CLAIM MAP



RECEIVED
BLM AZ STATE OFFICE
2011 JUN 30 A 7:41
PHOENIX, ARIZONA

AMC408976

1. The above map depicts the **GVC 38** mining claim, which is located in the following Quarter Section(s), Section(s), Township(s), and Range(s) of the Gila and Salt River Base and Meridian, in Mohave County, Arizona:
 - SE $\frac{1}{4}$ Sec 13, T 20 N, R 21 W
 - NE $\frac{1}{4}$ Sec 24, T 20 N, R 21 W
2. The Corner, End Center and Location Monuments used are of 2" x 2" x 5' long (nominal) wood posts. The posts are driven in the ground or are supported by rock cairns.
3. The bearings and distances in degrees and feet between claim corners are as depicted on sketch above.

LOCATION NOTICE FOR LODE MINING CLAIM

NOTICE IS HEREBY GIVEN that the GVC 39 lode mining claim has been located by Golden Vertex Corp., whose current mailing address is 1331 Antelope Valley Rd., Reno, NV 89506

The general course of this claim is northerly to southerly and it is situated in Mohave County, Arizona.

This claim is 1500 feet in length and 600 in width. This claim runs from the location monument on which this location notice is posted approximately 1490 feet in a northerly direction to the northerly end line and 10 feet in a southerly direction to the southerly end line.

This claim is marked by six monuments, one at each corner and one at the center of each end line.


The location monument on which this notice is posted is situated within Section 24, Township 20 North, Range 21 West, Gila Salt River Base and Meridian, Arizona and this claim encompasses portions of the following quarter section (s), section (s), Township (s) and Range (s):

NE 1/4 of Section 24, T 20 N, R 21 W, GSR. Mer.

The locality of this claim with reference to some natural object or permanent monument is approximately 9032 feet north and 3537 feet east from the NW corner of Section 36, T20N, R21W, GSR. Mer. to the Location Monument of this claim.

DATED AND POSTED on the ground this 17th day of April, 2011.

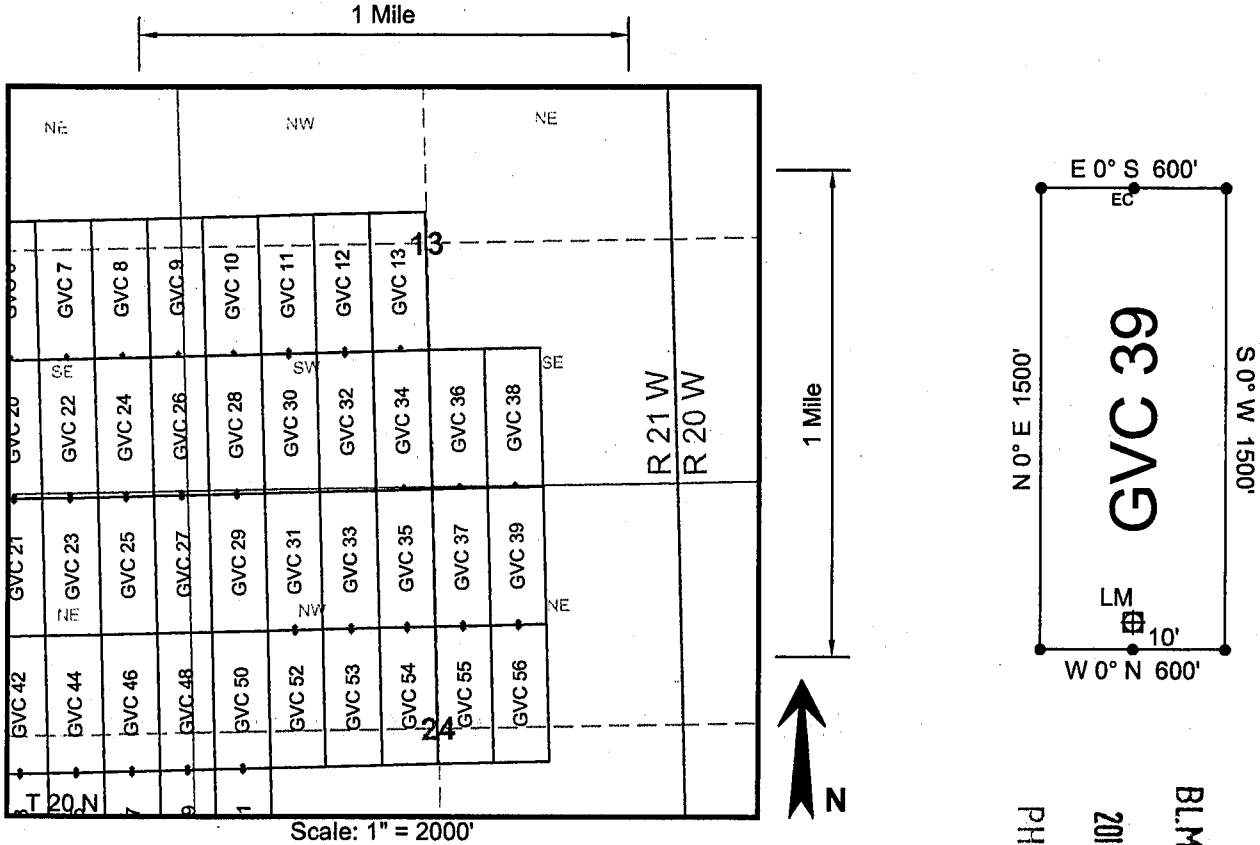
AGENT FOR LOCATOR Alan Day
Alan Day



RECEIVED
BLM AZ STATE OFFICE
2011 JUN 30 A 7:41
PHOENIX, ARIZONA

ANC408977

LODE MINING CLAIM MAP



Scale: 1" = 2000'

RECEIVED
BLM AZ STATE OFFICE
2011 JUN 30 A 7:41
PHOENIX, ARIZONA

AMC408977

1. The above map depicts the GVC 39 mining claim, which is located in the following Quarter Section(s), Section(s), Township(s), and Range(s) of the Gila and Salt River Base and Meridian, in Mohave County, Arizona:

NE 1/4 Sec 24, T 20 N, R 21 W


2. The Corner, End Center and Location Monuments used are of 2" x 2" x 5' long (nominal) wood posts. The posts are driven in the ground or are supported by rock cairns.

3. The bearings and distances in degrees and feet between claim corners are as depicted on sketch above.

LOCATION NOTICE FOR LODE MINING CLAIM

NOTICE IS HEREBY GIVEN that the GVC 40 lode mining claim has been located by Golden Vertex Corp., whose current mailing address is 1331 Antelope Valley Rd., Reno, NV 89506

The general course of this claim is northerly to southerly and it is situated in Mohave County, Arizona.



This claim is 1500 feet in length and 600 in width. This claim runs from the location monument on which this location notice is posted approximately 1490 feet in a northerly direction to the northerly end line and 10 feet in a southerly direction to the southerly end line.

This claim is marked by six monuments, one at each corner and one at the center of each end line.

The location monument on which this notice is posted is situated within Section 23, Township 20 North, Range 21 West, Gila Salt River Base and Meridian, Arizona and this claim encompasses portions of the following quarter section (s), section (s), Township (s) and Range (s):

- NE 1/4 of Section 23, T 20 N, R 21 W, GSR. Mer.
- NW 1/4 of Section 23, T 20 N, R 21 W, GSR. Mer.
- SE 1/4 of Section 23, T 20 N, R 21 W, GSR. Mer.
- SW 1/4 of Section 23, T 20 N, R 21 W, GSR. Mer.

The locality of this claim with reference to some natural object or permanent monument is approximately 7532 feet north and 2463 feet west from the NW corner of Section 36, T20N, R21W, GSR. Mer. to the Location Monument of this claim.

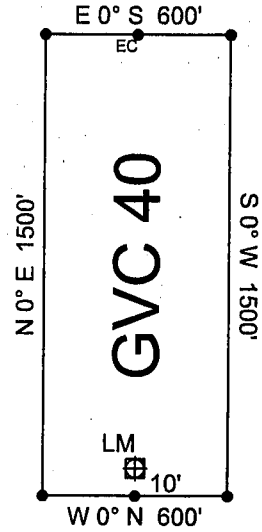
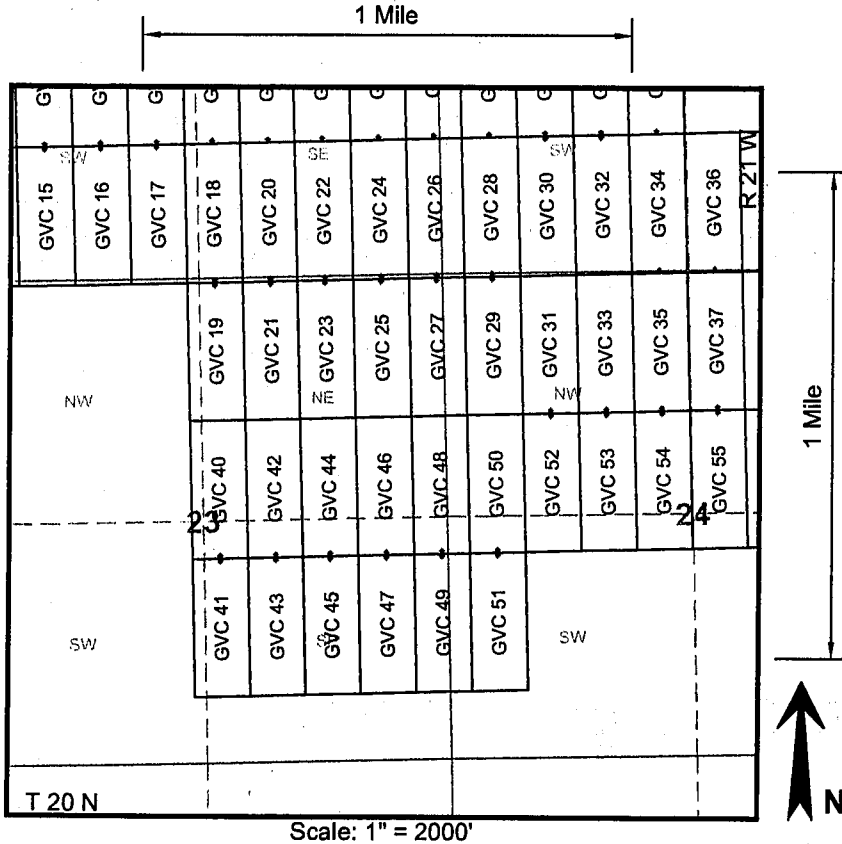
DATED AND POSTED on the ground this 12th day of April, 2011.

AGENT FOR LOCATOR Alan Day
Alan Day

RECEIVED
BLMAZ STATE OFFICE
2011 JUN 30 A 141
PHOENIX, ARIZONA

AMC408978

LODE MINING CLAIM MAP



RECEIVED
BLM AZ STATE OFFICE
2011 JUN 30 A T 4 1
PHOENIX, ARIZONA

AMC408978

1. The above map depicts the **GVC 40** mining claim, which is located in the following Quarter Section(s), Section(s), Township(s), and Range(s) of the Gila and Salt River Base and Meridian, in Mohave County, Arizona:

- NW ¼ Sec 23, T 20 N, R 21 W
- NE ¼ Sec 23, T 20 N, R 21 W
- SW ¼ Sec 23, T 20 N, R 21 W
- SE ¼ Sec 23, T 20 N, R 21 W


2. The Corner, End Center and Location Monuments used are of 2" x 2" x 5' long (nominal) wood posts. The posts are driven in the ground or are supported by rock cairns.

3. The bearings and distances in degrees and feet between claim corners are as depicted on sketch above.

LOCATION NOTICE FOR LODE MINING CLAIM

NOTICE IS HEREBY GIVEN that the GVC 41 lode mining claim has been located by Golden Vertex Corp., whose current mailing address is 1331 Antelope Valley Rd., Reno, NV 89506

The general course of this claim is northerly to southerly and it is situated in Mohave County, Arizona.



This claim is 1500 feet in length and 600 in width. This claim runs from the location monument on which this location notice is posted approximately 10 feet in a northerly direction to the northerly end line and 1490 feet in a southerly direction to the southerly end line.

This claim is marked by six monuments, one at each corner and one at the center of each end line.

The location monument on which this notice is posted is situated within Section 23, Township 20 North, Range 21 West, Gila Salt River Base and Meridian, Arizona and this claim encompasses portions of the following quarter section (s), section (s), Township (s) and Range (s):

- SE 1/4 of Section 23, T 20 N, R 21 W, GSR. Mer.
- SW 1/4 of Section 23, T 20 N, R 21 W, GSR. Mer.

The locality of this claim with reference to some natural object or permanent monument is approximately 7512 feet north and 2463 feet west from the NW corner of Section 36, T20N, R21W, GSR. Mer. to the Location Monument of this claim.

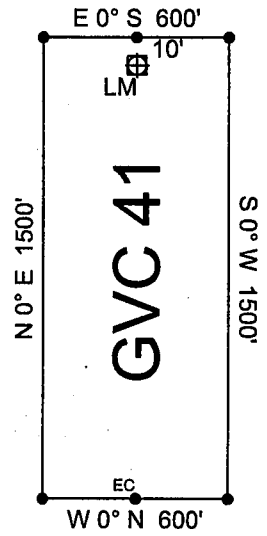
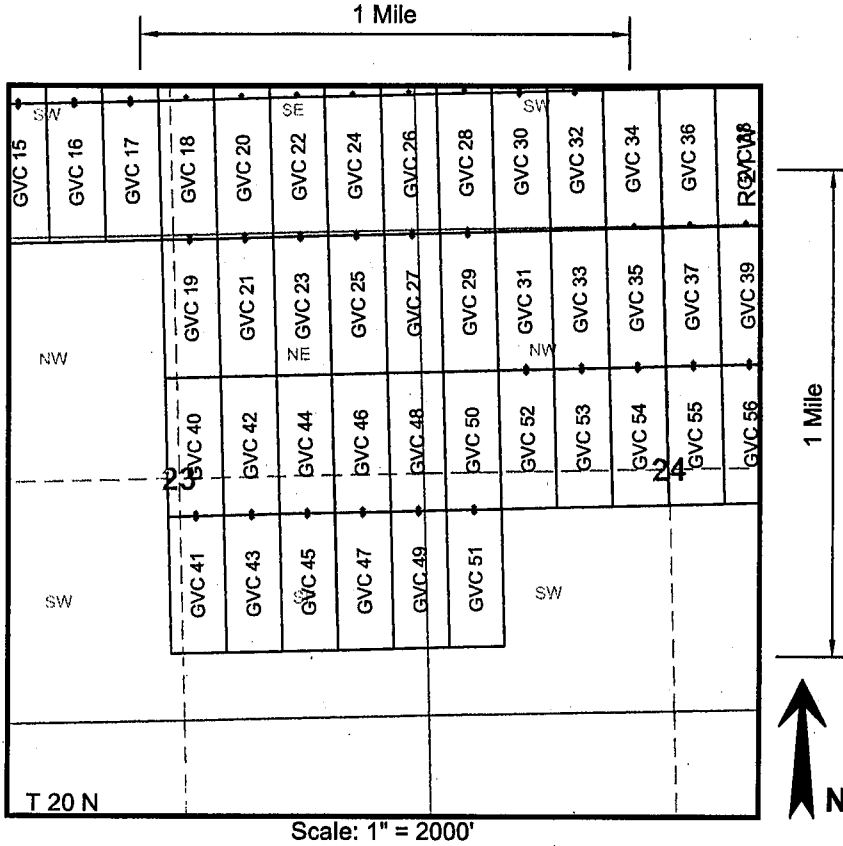
DATED AND POSTED on the ground this 12th day of April, 2011.

AGENT FOR LOCATOR *Alan Day*
Alan Day

RECEIVED
BLM AZ STATE OFFICE
2011 JUN 30 A 7 41
PHOENIX, ARIZONA

AMC408979

LODE MINING CLAIM MAP



RECEIVED
BLM AZ STATE OFFICE
2011 JUN 30 A 7:41
PHOENIX, ARIZONA

ANCI408979

1. The above map depicts the GVC 41 mining claim, which is located in the following Quarter Section(s), Section(s), Township(s), and Range(s) of the Gila and Salt River Base and Meridian, in Mohave County, Arizona:

SW $\frac{1}{4}$ Sec 23, T 20 N, R 21 W

SE $\frac{1}{4}$ Sec 23, T 20 N, R 21 W


2. The Corner, End Center and Location Monuments used are of 2" x 2" x 5' long (nominal) wood posts. The posts are driven in the ground or are supported by rock cairns.

3. The bearings and distances in degrees and feet between claim corners are as depicted on sketch above.

LOCATION NOTICE FOR LODE MINING CLAIM

NOTICE IS HEREBY GIVEN that the **GVC 42** lode mining claim has been located by Golden Vertex Corp., whose current mailing address is 1331 Antelope Valley Rd., Reno, NV 89506

The general course of this claim is northerly to southerly and it is situated in Mohave County, Arizona.



This claim is 1500 feet in length and 600 in width. This claim runs from the location monument on which this location notice is posted approximately 1490 feet in a northerly direction to the northerly end line and 10 feet in a southerly direction to the southerly end line.

This claim is marked by six monuments, one at each corner and one at the center of each end line.

The location monument on which this notice is posted is situated within Section 23, Township 20 North, Range 21 West, Gila Salt River Base and Meridian, Arizona and this claim encompasses portions of the following quarter section (s), section (s), Township (s) and Range (s):

- NE 1/4 of Section 23, T 20 N, R 21 W, GSR. Mer.
- SE 1/4 of Section 23, T 20 N, R 21 W, GSR. Mer.

The locality of this claim with reference to some natural object or permanent monument is approximately 7532 feet north and 1863 feet west from the NW corner of Section 36, T20N, R21W, GSR. Mer. to the Location Monument of this claim.

DATED AND POSTED on the ground this 12th day of April, 2011.


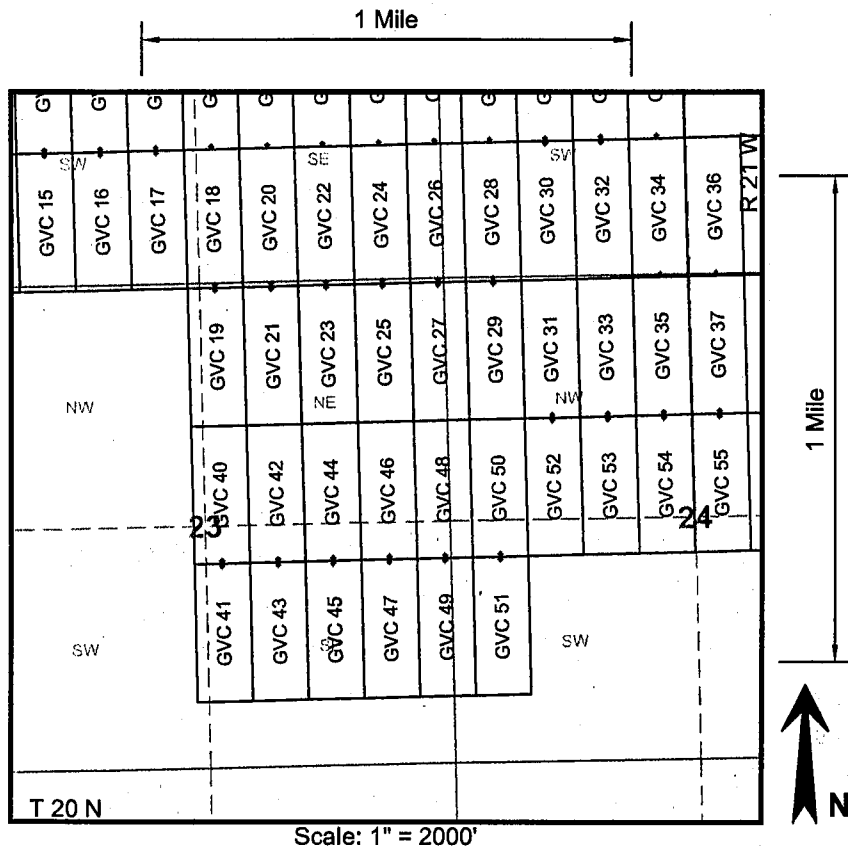
AGENT FOR LOCATOR

Alan Day

RECEIVED
BLM AZ STATE OFFICE
2011 JUN 30 A 7:41
PHOENIX, ARIZONA

AMC408980

LODE MINING CLAIM MAP



RECEIVED
 BLM AZ STATE OFFICE
 2011 JUN 30 A 7:42
 PHOENIX, ARIZONA

AMC 408980

1. The above map depicts the **GVC 42** mining claim, which is located in the following Quarter Section(s), Section(s), Township(s), and Range(s) of the Gila and Salt River Base and Meridian, in Mohave County, Arizona:

NE $\frac{1}{4}$ Sec 23, T 20 N, R 21 W

SE $\frac{1}{4}$ Sec 23, T 20 N, R 21 W

2. The Corner, End Center and Location Monuments used are of 2" x 2" x 5' long (nominal) wood posts. The posts are driven in the ground or are supported by rock cairns.

3. The bearings and distances in degrees and feet between claim corners are as depicted on sketch above.

LOCATION NOTICE FOR LODE MINING CLAIM

NOTICE IS HEREBY GIVEN that the GVC 43 lode mining claim has been located by Golden Vertex Corp., whose current mailing address is 1331 Antelope Valley Rd., Reno, NV 89506

The general course of this claim is northerly to southerly and it is situated in Mohave County, Arizona.

This claim is 1500 feet in length and 600 in width. This claim runs from the location monument on which this location notice is posted approximately 10 feet in a northerly direction to the northerly end line and 1490 feet in a southerly direction to the southerly end line.

This claim is marked by six monuments, one at each corner and one at the center of each end line.


The location monument on which this notice is posted is situated within Section 23, Township 20 North, Range 21 West, Gila Salt River Base and Meridian, Arizona and this claim encompasses portions of the following quarter section (s), section (s), Township (s) and Range (s):

SE 1/4 of Section 23, T 20 N, R 21 W, GSR. Mer.

The locality of this claim with reference to some natural object or permanent monument is approximately 7512 feet north and 1863 feet west from the NW corner of Section 36, T20N, R21W, GSR. Mer. to the Location Monument of this claim.

DATED AND POSTED on the ground this 12th day of April, 2011.

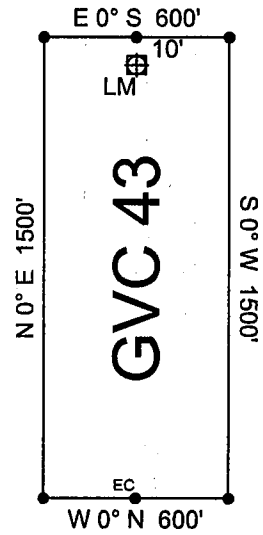
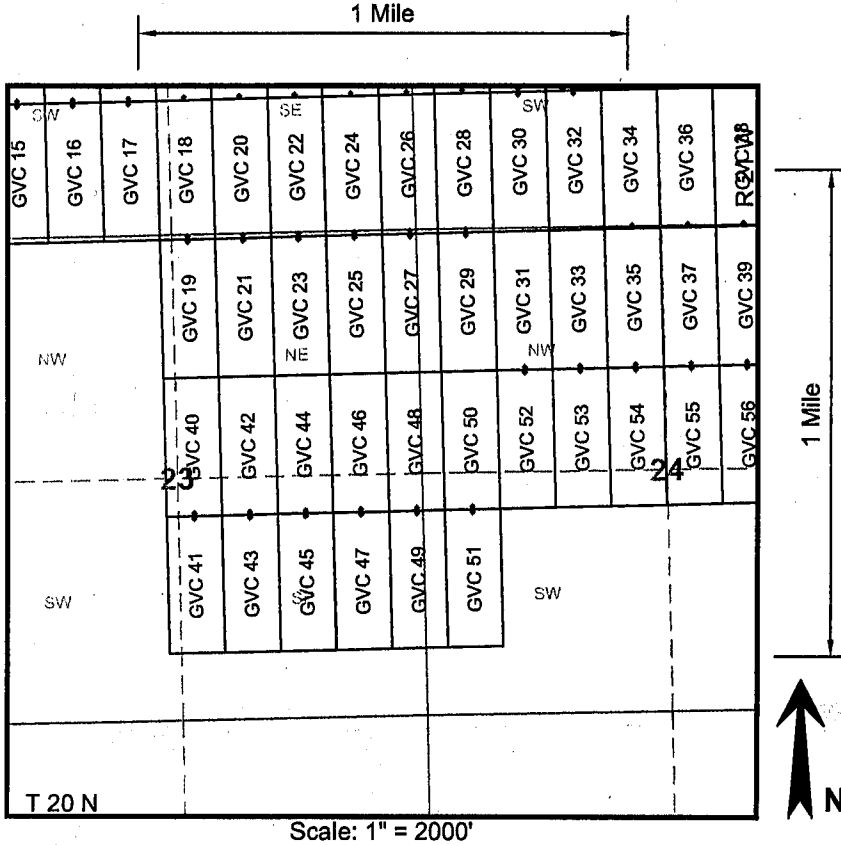
AGENT FOR LOCATOR Alan Day
Alan Day



RECEIVED
BLM AZ STATE OFFICE
2011 JUN 30 A 7:42
PHOENIX, ARIZONA

AMC408981

LODE MINING CLAIM MAP



GVC 43
 RECEIVED
 BLM AZ STATE OFFICE
 2011 JUN 30 A 7:42
 PHOENIX, ARIZONA

AMC408981

1. The above map depicts the **GVC 43** mining claim, which is located in the following Quarter Section(s), Section(s), Township(s), and Range(s) of the Gila and Salt River Base and Meridian, in Mohave County, Arizona:

SE $\frac{1}{4}$ Sec 23, T 20 N, R 21 W


2. The Corner, End Center and Location Monuments used are of 2" x 2" x 5' long (nominal) wood posts. The posts are driven in the ground or are supported by rock cairns.

3. The bearings and distances in degrees and feet between claim corners are as depicted on sketch above.

LOCATION NOTICE FOR LODE MINING CLAIM

NOTICE IS HEREBY GIVEN that the GVC 44 lode mining claim has been located by Golden Vertex Corp., whose current mailing address is 1331 Antelope Valley Rd., Reno, NV 89506

The general course of this claim is northerly to southerly and it is situated in Mohave County, Arizona.



This claim is 1500 feet in length and 600 in width. This claim runs from the location monument on which this location notice is posted approximately 1490 feet in a northerly direction to the northerly end line and 10 feet in a southerly direction to the southerly end line.

This claim is marked by six monuments, one at each corner and one at the center of each end line.


The location monument on which this notice is posted is situated within Section 23, Township 20 North, Range 21 West, Gila Salt River Base and Meridian, Arizona and this claim encompasses portions of the following quarter section (s), section (s), Township (s) and Range (s):

NE 1/4 of Section 23, T 20 N, R 21 W, GSR. Mer.
SE 1/4 of Section 23, T 20 N, R 21 W, GSR. Mer.

The locality of this claim with reference to some natural object or permanent monument is approximately 7532 feet north and 1263 feet west from the NW corner of Section 36, T20N, R21W, GSR. Mer. to the Location Monument of this claim.

DATED AND POSTED on the ground this 12th day of April, 2011.

AGENT FOR LOCATOR



Alan Day

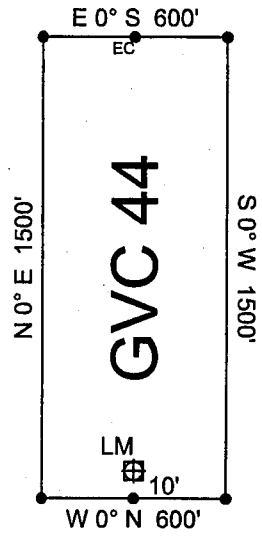
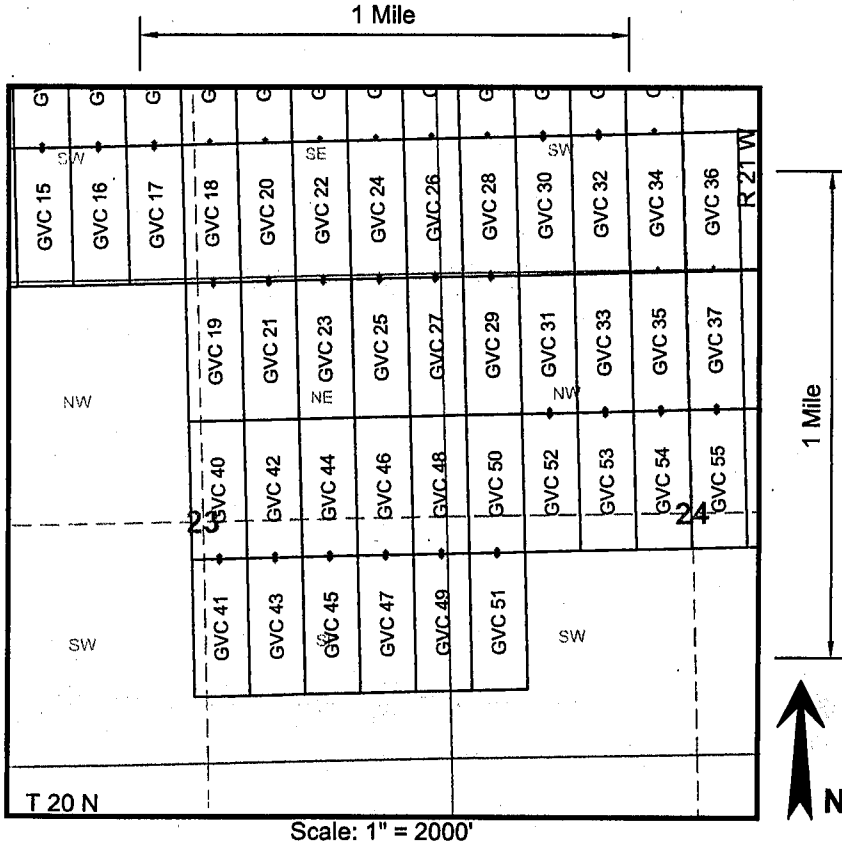
PHOENIX, ARIZONA

2011 JUN 30 A 7:42

RECEIVED
BLM AZ STATE OFFICE

AMC408982

LODE MINING CLAIM MAP



RECEIVED
BLM AZ STATE OFFICE
2011 JUN 30 A 7:42
PHOENIX, ARIZONA

AMC 408982

1. The above map depicts the GVC 44 mining claim, which is located in the following Quarter Section(s), Section(s), Township(s), and Range(s) of the Gila and Salt River Base and Meridian, in Mohave County, Arizona:

NE $\frac{1}{4}$ Sec 23, T 20 N, R 21 W

SE $\frac{1}{4}$ Sec 23, T 20 N, R 21 W

2. The Corner, End Center and Location Monuments used are of 2" x 2" x 5' long (nominal) wood posts. The posts are driven in the ground or are supported by rock cairns.

3. The bearings and distances in degrees and feet between claim corners are as depicted on sketch above.

LOCATION NOTICE FOR LODE MINING CLAIM

NOTICE IS HEREBY GIVEN that the GVC 45 lode mining claim has been located by Golden Vertex Corp., whose current mailing address is 1331 Antelope Valley Rd., Reno, NV 89506

The general course of this claim is northerly to southerly and it is situated in Mohave County, Arizona.

This claim is 1500 feet in length and 600 in width. This claim runs from the location monument on which this location notice is posted approximately 10 feet in a northerly direction to the northerly end line and 1490 feet in a southerly direction to the southerly end line.

This claim is marked by six monuments, one at each corner and one at the center of each end line.


The location monument on which this notice is posted is situated within Section 23, Township 20 North, Range 21 West, Gila Salt River Base and Meridian, Arizona and this claim encompasses portions of the following quarter section (s), section (s), Township (s) and Range (s):

SE 1/4 of Section 23, T 20 N, R 21 W, GSR. Mer.

The locality of this claim with reference to some natural object or permanent monument is approximately 7512 feet north and 1263 feet west from the NW corner of Section 36, T20N, R21W, GSR. Mer. to the Location Monument of this claim.

DATED AND POSTED on the ground this 12th day of April, 2011.

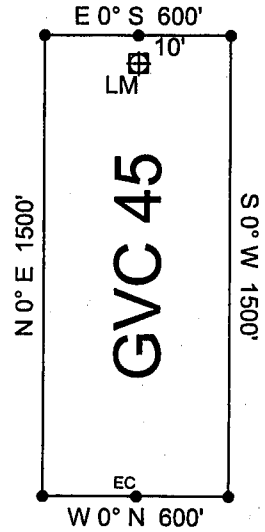
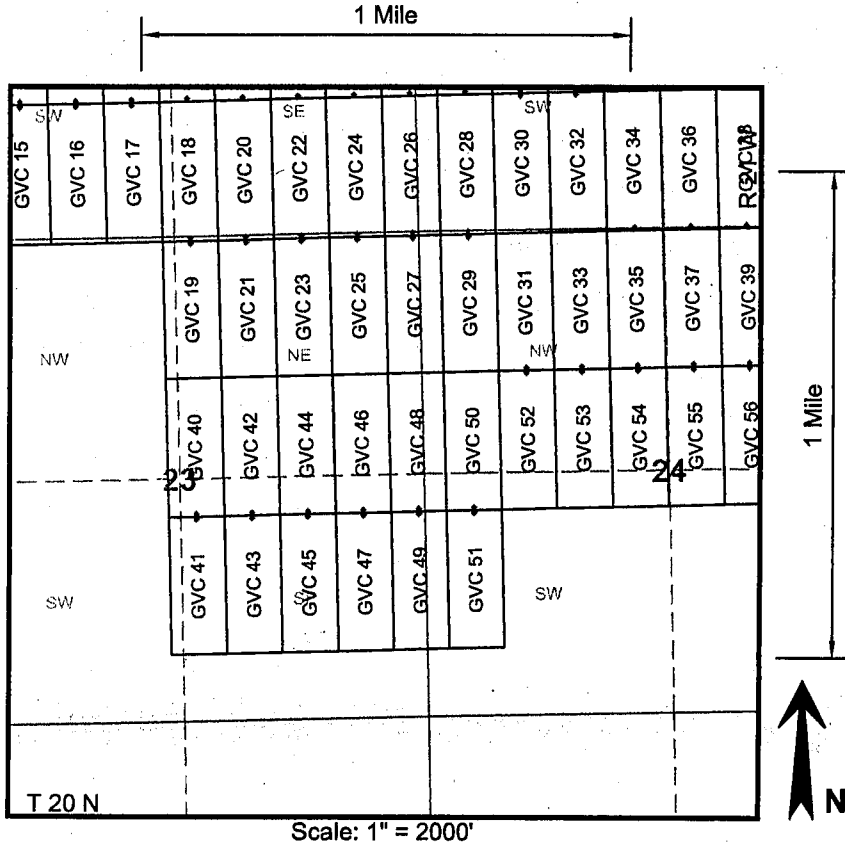
AGENT FOR LOCATOR Alan Day
Alan Day



RECEIVED
BLM AZ STATE OFFICE
2011 JUN 30 A 7 42
PHOENIX, ARIZONA

AMC408983

LODE MINING CLAIM MAP



RECEIVED
 BLM AZ STATE OFFICE
 2011 JUN 30 A 7:42
 PHOENIX, ARIZONA


AMC408983

1. The above map depicts the **GVC 45** mining claim, which is located in the following Quarter Section(s), Section(s), Township(s), and Range(s) of the Gila and Salt River Base and Meridian, in Mohave County, Arizona:
 SE $\frac{1}{4}$ Sec 23, T 20 N, R 21 W
2. The Corner, End Center and Location Monuments used are of 2" x 2" x 5' long (nominal) wood posts. The posts are driven in the ground or are supported by rock cairns.
3. The bearings and distances in degrees and feet between claim corners are as depicted on sketch above.

LOCATION NOTICE FOR LODE MINING CLAIM

NOTICE IS HEREBY GIVEN that the GVC 46 lode mining claim has been located by Golden Vertex Corp., whose current mailing address is 1331 Antelope Valley Rd., Reno, NV 89506

The general course of this claim is northerly to southerly and it is situated in Mohave County, Arizona.



This claim is 1500 feet in length and 600 in width. This claim runs from the location monument on which this location notice is posted approximately 1490 feet in a northerly direction to the northerly end line and 10 feet in a southerly direction to the southerly end line.

This claim is marked by six monuments, one at each corner and one at the center of each end line.

The location monument on which this notice is posted is situated within Section 23, Township 20 North, Range 21 West, Gila Salt River Base and Meridian, Arizona and this claim encompasses portions of the following quarter section (s), section (s), Township (s) and Range (s):

- NE 1/4 of Section 23, T 20 N, R 21 W, GSR. Mer.
- SE 1/4 of Section 23, T 20 N, R 21 W, GSR. Mer.

The locality of this claim with reference to some natural object or permanent monument is approximately 7532 feet north and 663 feet west from the NW corner of Section 36, T20N, R21W, GSR. Mer. to the Location Monument of this claim.

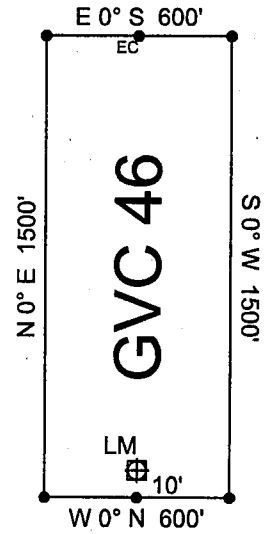
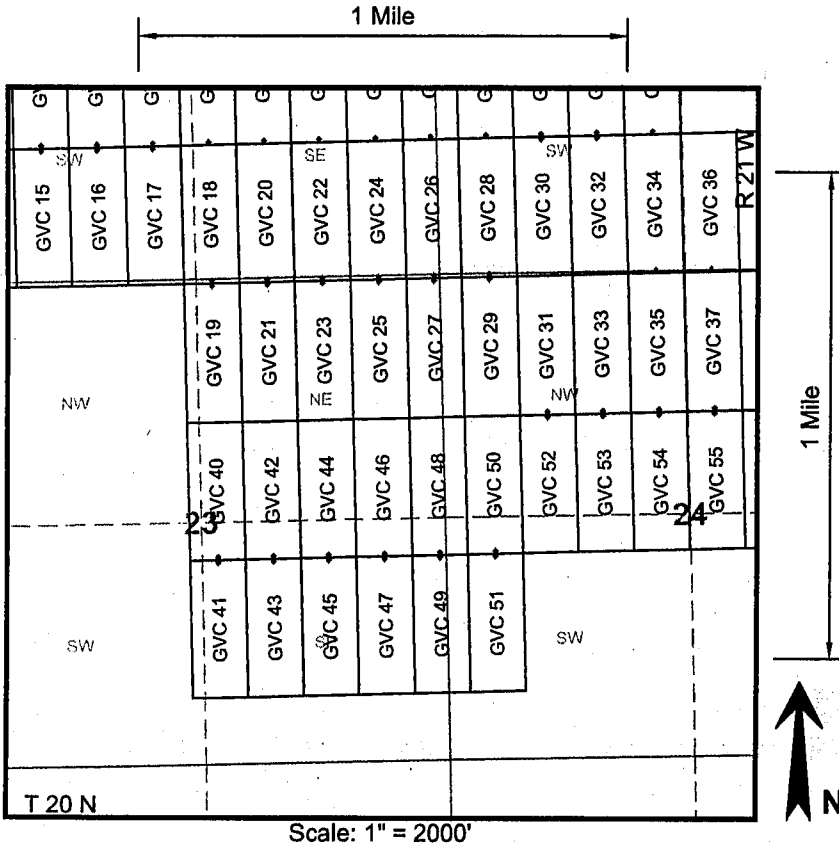
DATED AND POSTED on the ground this 12th day of April, 2011.

AGENT FOR LOCATOR Alan Day
Alan Day

RECEIVED
BLM AZ STATE OFFICE
2011 JUN 30 A 7:42
PHOENIX, ARIZONA

AMC408984

LODE MINING CLAIM MAP



PHOENIX, ARIZONA
 2011 JUN 30 A 7:42

RECEIVED
 BLM AZ STATE OFFICE

ANC 408984

1. The above map depicts the GVC 46 mining claim, which is located in the following Quarter Section(s), Section(s), Township(s), and Range(s) of the Gila and Salt River Base and Meridian, in Mohave County, Arizona:

NE $\frac{1}{4}$ Sec 23, T 20 N, R 21 W

SE $\frac{1}{4}$ Sec 23, T 20 N, R 21 W


2. The Corner, End Center and Location Monuments used are of 2" x 2" x 5' long (nominal) wood posts. The posts are driven in the ground or are supported by rock cairns.

3. The bearings and distances in degrees and feet between claim corners are as depicted on sketch above.

LOCATION NOTICE FOR LODE MINING CLAIM

NOTICE IS HEREBY GIVEN that the GVC 47 lode mining claim has been located by Golden Vertex Corp., whose current mailing address is 1331 Antelope Valley Rd., Reno, NV 89506

The general course of this claim is northerly to southerly and it is situated in Mohave County, Arizona.



This claim is 1500 feet in length and 600 in width. This claim runs from the location monument on which this location notice is posted approximately 10 feet in a northerly direction to the northerly end line and 1490 feet in a southerly direction to the southerly end line.

This claim is marked by six monuments, one at each corner and one at the center of each end line.

The location monument on which this notice is posted is situated within Section 23, Township 20 North, Range 21 West, Gila Salt River Base and Meridian, Arizona and this claim encompasses portions of the following quarter section (s), section (s), Township (s) and Range (s):

SE 1/4 of Section 23, T 20 N, R 21 W, GSR. Mer.

The locality of this claim with reference to some natural object or permanent monument is approximately 7512 feet north and 663 feet west from the NW corner of Section 36, T20N, R21W, GSR. Mer. to the Location Monument of this claim.

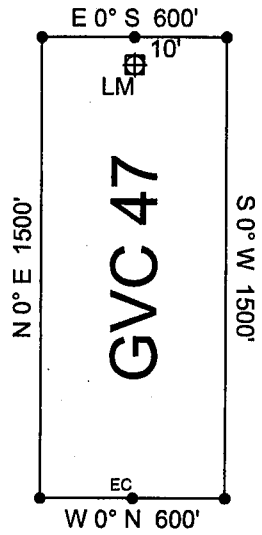
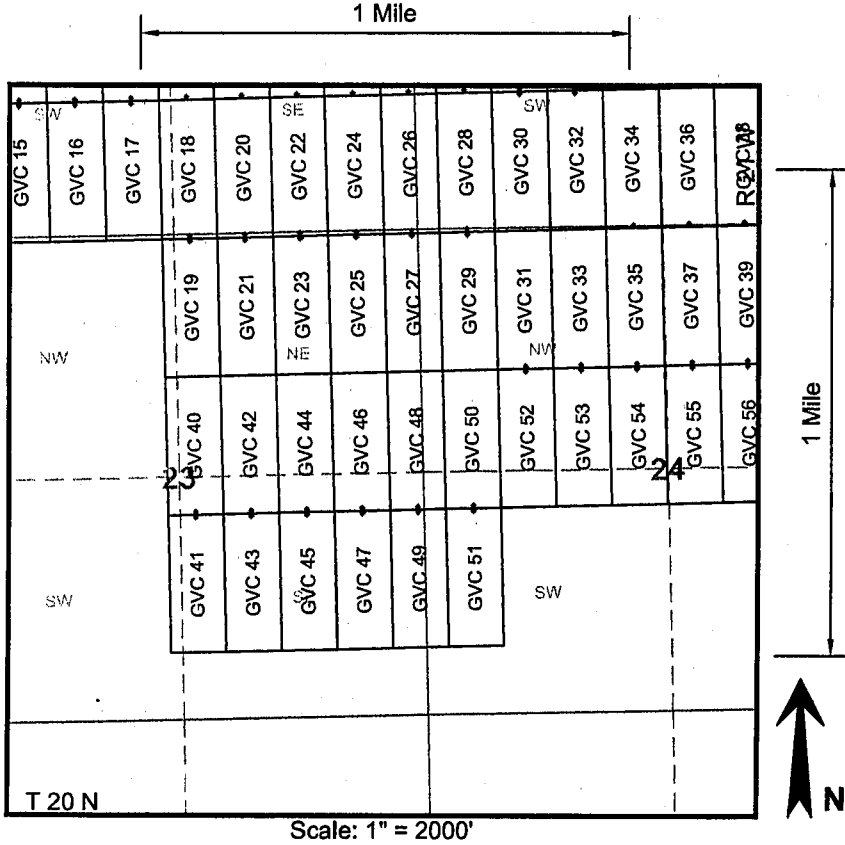
DATED AND POSTED on the ground this 12th day of April, 2011.

AGENT FOR LOCATOR Alan Day
Alan Day

RECEIVED
BLM AZ STATE OFFICE
2011 JUN 30 A 7:42
PHOENIX, ARIZONA

AMC408985

LODE MINING CLAIM MAP



GVC 47
 RECEIVED
 BLM AZ STATE OFFICE
 2011 JUN 30 A 7:42
 PHOENIX, ARIZONA

AMC408985

1. The above map depicts the **GVC 47** mining claim, which is located in the following Quarter Section(s), Section(s), Township(s), and Range(s) of the Gila and Salt River Base and Meridian, in Mohave County, Arizona:
 SE $\frac{1}{4}$ Sec 23, T 20 N, R 21 W
2. The Corner, End Center and Location Monuments used are of 2" x 2" x 5' long (nominal) wood posts. The posts are driven in the ground or are supported by rock cairns.
3. The bearings and distances in degrees and feet between claim corners are as depicted on sketch above.

LOCATION NOTICE FOR LODE MINING CLAIM

NOTICE IS HEREBY GIVEN that the **GVC 48** lode mining claim has been located by Golden Vertex Corp., whose current mailing address is 1331 Antelope Valley Rd., Reno, NV 89506

The general course of this claim is northerly to southerly and it is situated in Mohave County, Arizona.

This claim is 1500 feet in length and 600 in width. This claim runs from the location monument on which this location notice is posted approximately 1490 feet in a northerly direction to the northerly end line and 10 feet in a southerly direction to the southerly end line.

This claim is marked by six monuments, one at each corner and one at the center of each end line.

The location monument on which this notice is posted is situated within Section 23, Township 20 North, Range 21 West, Gila Salt River Base and Meridian, Arizona and this claim encompasses portions of the following quarter section (s), section (s), Township (s) and Range (s):

- NE 1/4 of Section 23, T 20 N, R 21 W, GSR. Mer.
- NW 1/4 of Section 24, T 20 N, R 21 W, GSR. Mer.
- SE 1/4 of Section 23, T 20 N, R 21 W, GSR. Mer.
- SW 1/4 of Section 24, T 20 N, R 21 W, GSR. Mer.


The locality of this claim with reference to some natural object or permanent monument is approximately 7532 feet north and 63 feet west from the NW corner of Section 36, T20N, R21W, GSR. Mer. to the Location Monument of this claim.

DATED AND POSTED on the ground this 12th day of April, 2011.

AGENT FOR LOCATOR



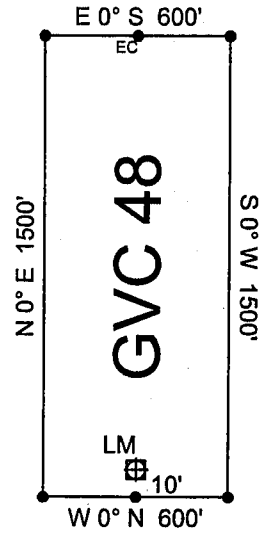
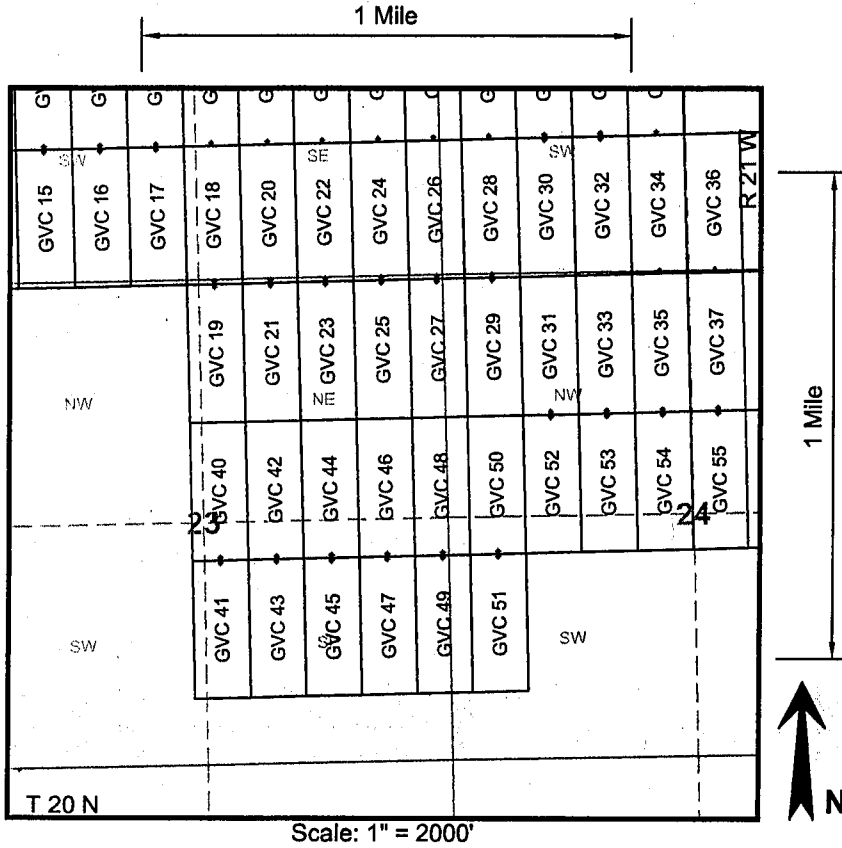
Alan Day



RECEIVED
BLMAZ STATE OFFICE
2011 JUN 30 A 7:43
PHOENIX, ARIZONA

AMC408986

LODE MINING CLAIM MAP



RECEIVED
BLM AZ STATE OFFICE
2011 JUN 30 A 7:43
PHOENIX, ARIZONA

AHC 408986


- The above map depicts the **GVC 48** mining claim, which is located in the following Quarter Section(s), Section(s), Township(s), and Range(s) of the Gila and Salt River Base and Meridian, in Mohave County, Arizona:

NE $\frac{1}{4}$ Sec 23, T 20 N, R 21 W	NW $\frac{1}{4}$ Sec 24, T 20 N, R 21 W
SE $\frac{1}{4}$ Sec 23, T 20 N, R 21 W	SW $\frac{1}{4}$ Sec 24, T 20 N, R 21 W
- The Corner, End Center and Location Monuments used are of 2" x 2" x 5' long (nominal) wood posts. The posts are driven in the ground or are supported by rock cairns.
- The bearings and distances in degrees and feet between claim corners are as depicted on sketch above.

LOCATION NOTICE FOR LODE MINING CLAIM

NOTICE IS HEREBY GIVEN that the **GVC 49** lode mining claim has been located by Golden Vertex Corp., whose current mailing address is 1331 Antelope Valley Rd., Reno, NV 89506

The general course of this claim is northerly to southerly and it is situated in Mohave County, Arizona.



This claim is 1500 feet in length and 600 in width. This claim runs from the location monument on which this location notice is posted approximately 10 feet in a northerly direction to the northerly end line and 1490 feet in a southerly direction to the southerly end line.

This claim is marked by six monuments, one at each corner and one at the center of each end line.

The location monument on which this notice is posted is situated within Section 23, Township 20 North, Range 21 West, Gila Salt River Base and Meridian, Arizona and this claim encompasses portions of the following quarter section (s), section (s), Township (s) and Range (s):

- SE 1/4 of Section 23, T 20 N, R 21 W, GSR. Mer.
- SW 1/4 of Section 24, T 20 N, R 21 W, GSR. Mer.

The locality of this claim with reference to some natural object or permanent monument is approximately 7512 feet north and 63 feet west from the NW corner of Section 36, T20N, R21W, GSR. Mer. to the Location Monument of this claim.

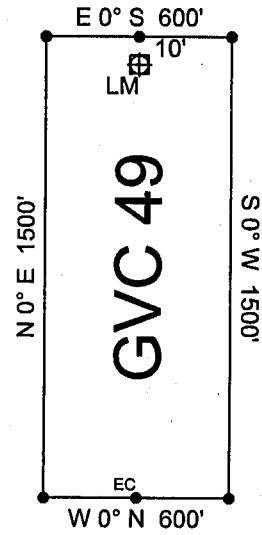
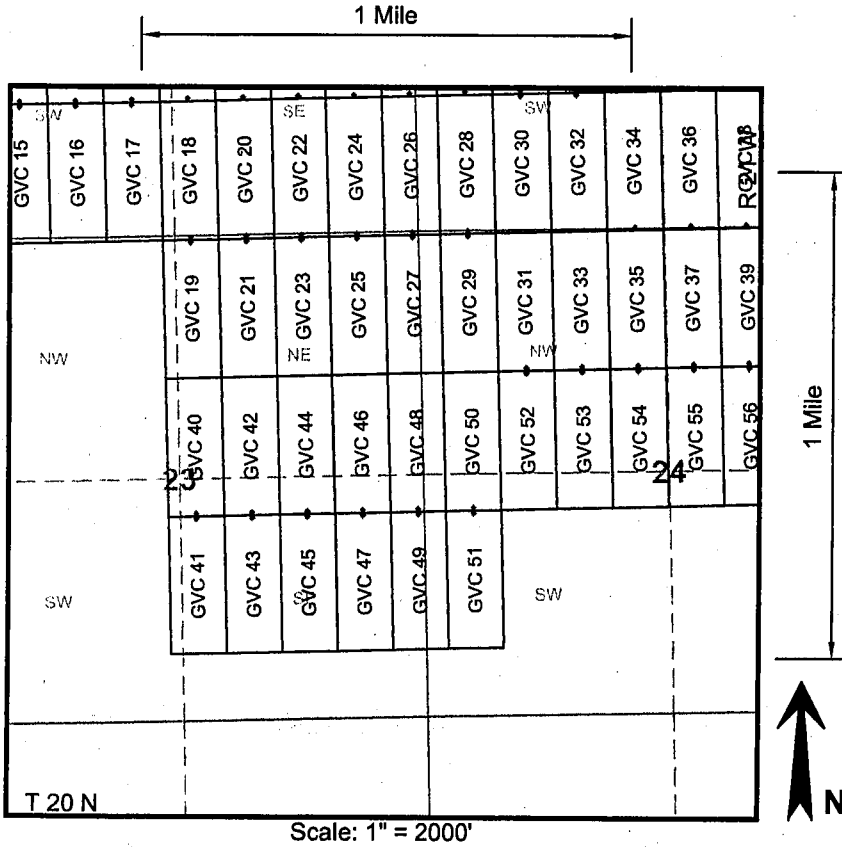
DATED AND POSTED on the ground this 12th day of April, 2011.

AGENT FOR LOCATOR Alan Day
Alan Day

RECEIVED
BLM AZ STATE OFFICE
2011 JUN 30 A 7:43
PHOENIX, ARIZONA

AMC408987

LODE MINING CLAIM MAP



RECEIVED
BLM AZ STATE OFFICE
2011 JUN 30 A 7:43
PHOENIX, ARIZONA


AMC 408987

- The above map depicts the **GVC 49** mining claim, which is located in the following Quarter Section(s), Section(s), Township(s), and Range(s) of the Gila and Salt River Base and Meridian, in Mohave County, Arizona:
 SE $\frac{1}{4}$ Sec 23, T 20 N, R 21 W SW $\frac{1}{4}$ Sec 24, T 20 N, R 21 W
- The Corner, End Center and Location Monuments used are of 2" x 2" x 5' long (nominal) wood posts. The posts are driven in the ground or are supported by rock cairns.
- The bearings and distances in degrees and feet between claim corners are as depicted on sketch above.

LOCATION NOTICE FOR LODE MINING CLAIM

NOTICE IS HEREBY GIVEN that the GVC 50 lode mining claim has been located by Golden Vertex Corp., whose current mailing address is 1331 Antelope Valley Rd., Reno, NV 89506

The general course of this claim is northerly to southerly and it is situated in Mohave County, Arizona.



This claim is 1500 feet in length and 600' in width. This claim runs from the location monument on which this location notice is posted approximately 1490 feet in a northerly direction to the northerly end line and 10 feet in a southerly direction to the southerly end line.

This claim is marked by six monuments, one at each corner and one at the center of each end line.

The location monument on which this notice is posted is situated within Section 24, Township 20 North, Range 21 West, Gila Salt River Base and Meridian, Arizona and this claim encompasses portions of the following quarter section (s), section (s), Township (s) and Range (s):

- NW 1/4 of Section 24, T 20 N, R 21 W, GSR. Mer.
- SW 1/4 of Section 24, T 20 N, R 21 W, GSR. Mer.

The locality of this claim with reference to some natural object or permanent monument is approximately 7532 feet north and 537 feet east from the NW corner of Section 36, T20N, R21W, GSR. Mer. to the Location Monument of this claim.

DATED AND POSTED on the ground this 12th day of April, 2011.

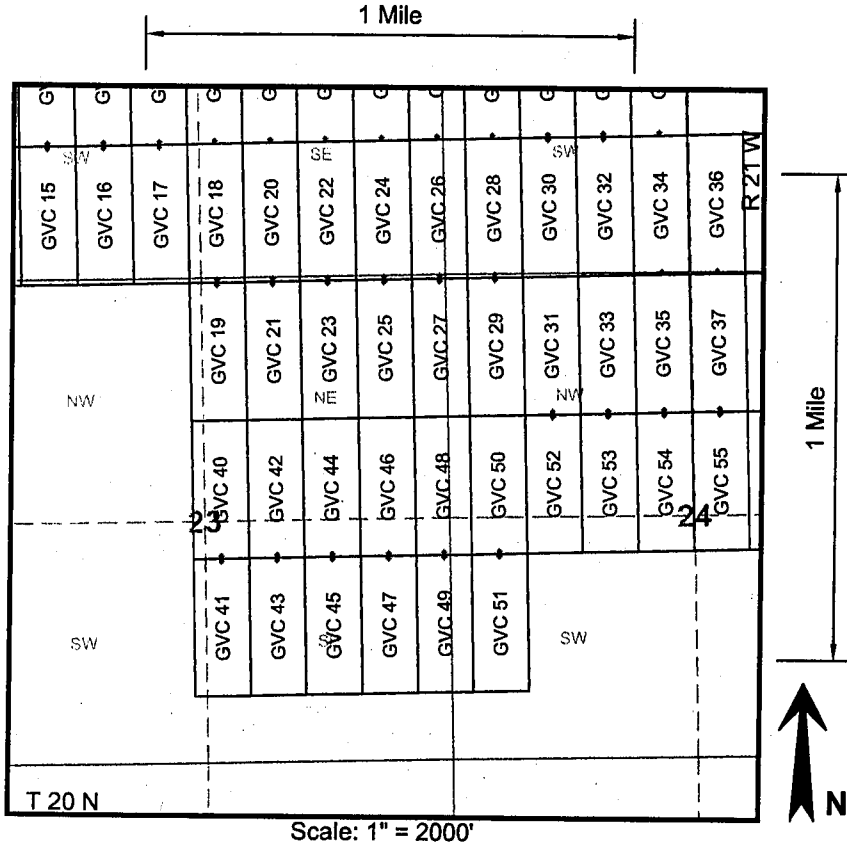
AGENT FOR LOCATOR

Alan Day

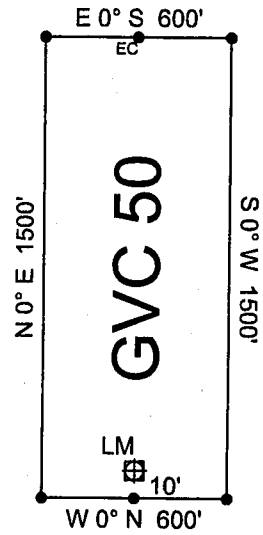
RECEIVED
BLM AZ STATE OFFICE
2011 JUN 30 A 7:43
PHOENIX, ARIZONA

AMC 408988

LODE MINING CLAIM MAP



Scale: 1" = 2000'



RECEIVED
 BLMAZ STATE OFFICE
 2011 JUN 30 A 7:43
 PHOENIX, ARIZONA


ANCL08988

1. The above map depicts the GVC 50 mining claim, which is located in the following Quarter Section(s), Section(s), Township(s), and Range(s) of the Gila and Salt River Base and Meridian, in Mohave County, Arizona:
 - NW $\frac{1}{4}$ Sec 24, T 20 N, R 21 W
 - SW $\frac{1}{4}$ Sec 24, T 20 N, R 21 W
2. The Corner, End Center and Location Monuments used are of 2" x 2" x 5' long (nominal) wood posts. The posts are driven in the ground or are supported by rock cairns.
3. The bearings and distances in degrees and feet between claim corners are as depicted on sketch above.

LOCATION NOTICE FOR LODE MINING CLAIM

NOTICE IS HEREBY GIVEN that the **GVC 51** lode mining claim has been located by Golden Vertex Corp., whose current mailing address is 1331 Antelope Valley Rd., Reno, NV 89506

The general course of this claim is northerly to southerly and it is situated in Mohave County, Arizona.



This claim is 1500 feet in length and 600 in width. This claim runs from the location monument on which this location notice is posted approximately 10 feet in a northerly direction to the northerly end line and 1490 feet in a southerly direction to the southerly end line.

This claim is marked by six monuments, one at each corner and one at the center of each end line.

The location monument on which this notice is posted is situated within Section 24, Township 20 North, Range 21 West, Gila Salt River Base and Meridian, Arizona and this claim encompasses portions of the following quarter section (s), section (s), Township (s) and Range (s):

SW 1/4 of Section 24, T 20 N, R 21 W, GSR. Mer.

The locality of this claim with reference to some natural object or permanent monument is approximately 7512 feet north and 537 feet east from the NW corner of Section 36, T20N, R21W, GSR. Mer. to the Location Monument of this claim.

DATED AND POSTED on the ground this 12th day of April, 2011.

AGENT FOR LOCATOR

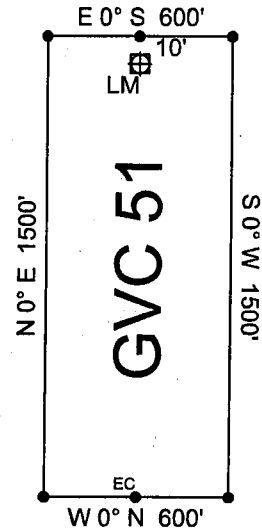
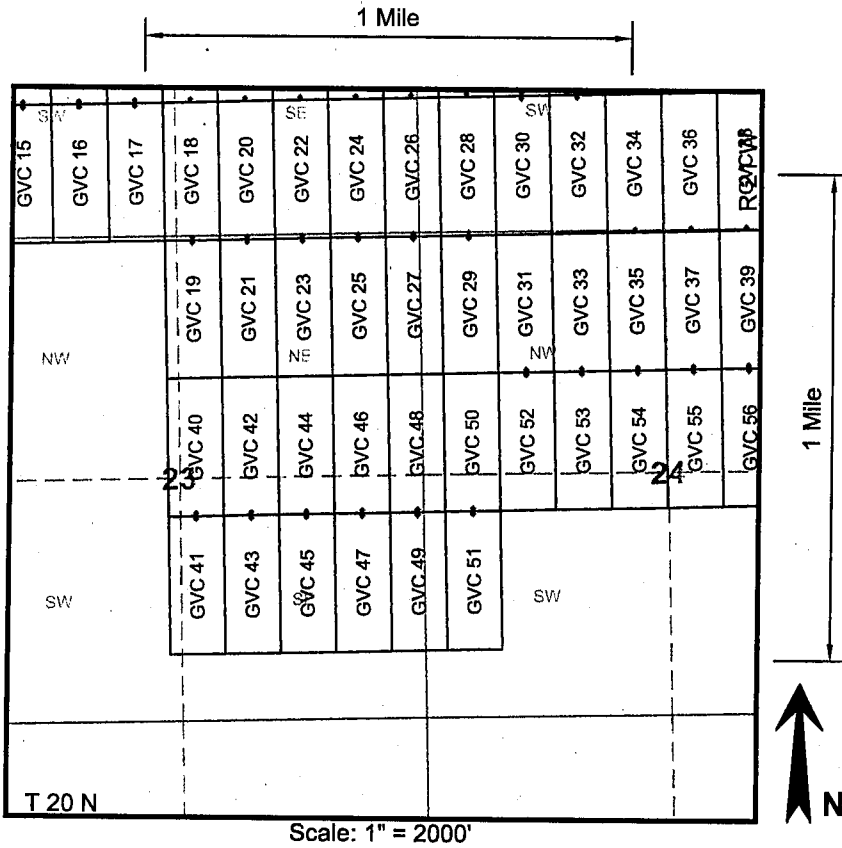
Alan Day

Alan Day

RECEIVED
BLM AZ STATE OFFICE
2011 JUN 30 A 7 43
PHOENIX, ARIZONA

AMC408989

LODE MINING CLAIM MAP



RECEIVED
 BLM AZ STATE OFFICE
 2011 JUN 30 A 7:43
 PHOENIX, ARIZONA

ANC 408989

1. The above map depicts the **GVC 51** mining claim, which is located in the following Quarter Section(s), Section(s), Township(s), and Range(s) of the Gila and Salt River Base and Meridian, in Mohave County, Arizona:

SW 1/4 Sec 24, T 20 N, R 21 W


2. The Corner, End Center and Location Monuments used are of 2" x 2" x 5' long (nominal) wood posts. The posts are driven in the ground or are supported by rock cairns.

3. The bearings and distances in degrees and feet between claim corners are as depicted on sketch above.

LOCATION NOTICE FOR LODE MINING CLAIM

NOTICE IS HEREBY GIVEN that the **GVC 52** lode mining claim has been located by Golden Vertex Corp., whose current mailing address is 1331 Antelope Valley Rd., Reno, NV 89506

The general course of this claim is northerly to southerly and it is situated in Mohave County, Arizona.



This claim is 1500 feet in length and 600 in width. This claim runs from the location monument on which this location notice is posted approximately 10 feet in a northerly direction to the northerly end line and 1490 feet in a southerly direction to the southerly end line.

This claim is marked by six monuments, one at each corner and one at the center of each end line.

The location monument on which this notice is posted is situated within Section 24, Township 20 North, Range 21 West, Gila Salt River Base and Meridian, Arizona and this claim encompasses portions of the following quarter section (s), section (s), Township (s) and Range (s):

- NW 1/4 of Section 24, T 20 N, R 21 W, GSR. Mer.
- SW 1/4 of Section 24, T 20 N, R 21 W, GSR. Mer.

The locality of this claim with reference to some natural object or permanent monument is approximately 9012 feet north and 1137 feet east from the NW corner of Section 36, T20N, R21W, GSR. Mer. to the Location Monument of this claim.

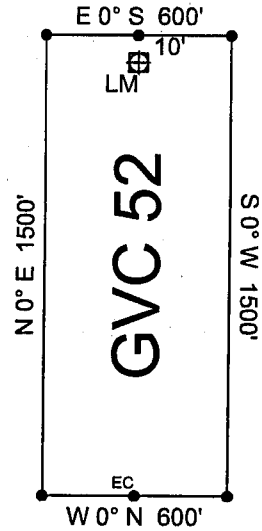
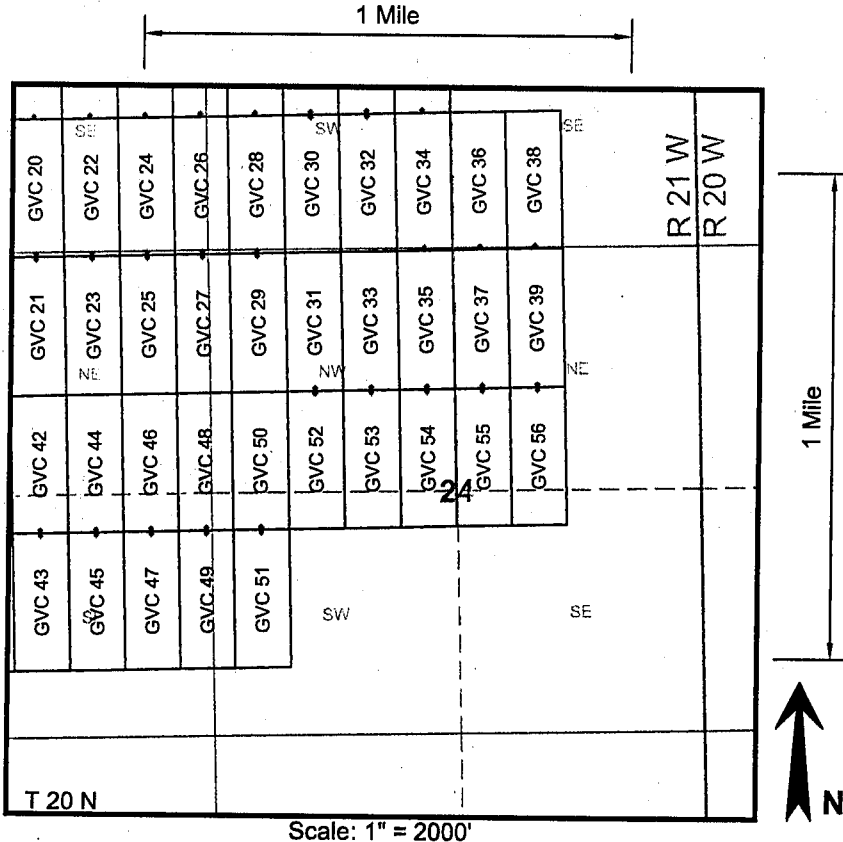
DATED AND POSTED on the ground this 17th day of April, 2011.

AGENT FOR LOCATOR *Alan Day*
Alan Day

RECEIVED
BLM AZ STATE OFFICE
2011 JUN 30 A 7:44
PHOENIX, ARIZONA

AMC408990

LODE MINING CLAIM MAP



PHOENIX, ARIZONA

2011 JUN 30 A 7 44

RECEIVED
BLM AZ STATE OFFICE


AMC408990

- The above map depicts the **GVC 52** mining claim, which is located in the following Quarter Section(s), Section(s), Township(s), and Range(s) of the Gila and Salt River Base and Meridian, in Mohave County, Arizona:
 - NW $\frac{1}{4}$ Sec 24, T 20 N, R 21 W
 - SW $\frac{1}{4}$ Sec 24, T 20 N, R 21 W
- The Corner, End Center and Location Monuments used are of 2" x 2" x 5' long (nominal) wood posts. The posts are driven in the ground or are supported by rock cairns.
- The bearings and distances in degrees and feet between claim corners are as depicted on sketch above.

LOCATION NOTICE FOR LODE MINING CLAIM

NOTICE IS HEREBY GIVEN that the GVC 53 lode mining claim has been located by Golden Vertex Corp., whose current mailing address is 1331 Antelope Valley Rd., Reno, NV 89506

The general course of this claim is northerly to southerly and it is situated in Mohave County, Arizona.



This claim is 1500 feet in length and 600 in width. This claim runs from the location monument on which this location notice is posted approximately 10 feet in a northerly direction to the northerly end line and 1490 feet in a southerly direction to the southerly end line.

This claim is marked by six monuments, one at each corner and one at the center of each end line.

The location monument on which this notice is posted is situated within Section 24, Township 20 North, Range 21 West, Gila Salt River Base and Meridian, Arizona and this claim encompasses portions of the following quarter section (s), section (s), Township (s) and Range (s):

NW 1/4 of Section 24, T 20 N, R 21 W, GSR. Mer.
SW 1/4 of Section 24, T 20 N, R 21 W, GSR. Mer.

The locality of this claim with reference to some natural object or permanent monument is approximately 9012 feet north and 1737 feet east from the NW corner of Section 36, T20N, R21W, GSR. Mer. to the Location Monument of this claim.

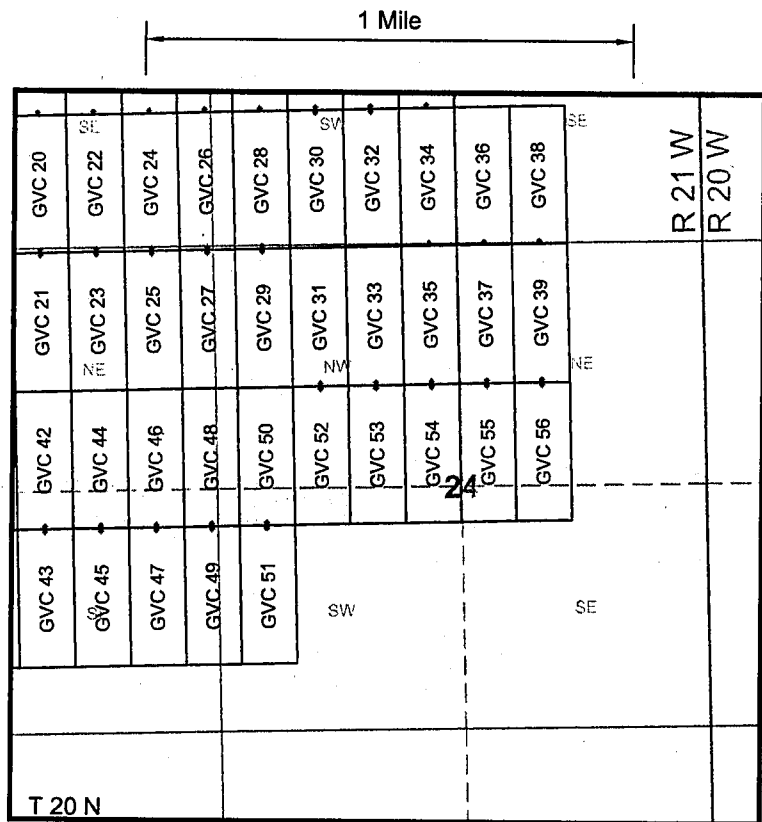
DATED AND POSTED on the ground this 17th day of April, 2011.

AGENT FOR LOCATOR Alan Day
Alan Day

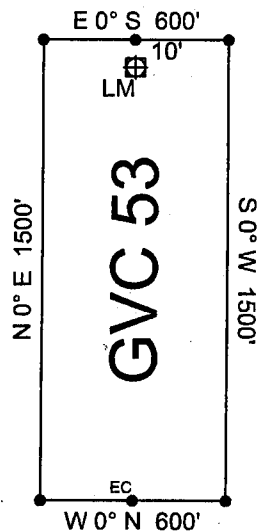
RECEIVED
BLM AZ STATE OFFICE
2011 JUN 30 A 7:44
PHOENIX, ARIZONA

AHC408991

LODE MINING CLAIM MAP



Scale: 1" = 2000'



GVC 53
 RECEIVED
 BLMAZ STATE OFFICE
 2011 JUN 30 A 7 44
 PHOENIX, ARIZONA

1. The above map depicts the **GVC 53** mining claim, which is located in the following Quarter Section(s), Section(s), Township(s), and Range(s) of the Gila and Salt River Base and Meridian, in Mohave County, Arizona:

NW $\frac{1}{4}$ Sec 24, T 20 N, R 21 W

SW $\frac{1}{4}$ Sec 24, T 20 N, R 21 W

2. The Corner, End Center and Location Monuments used are of 2" x 2" x 5' long (nominal) wood posts. The posts are driven in the ground or are supported by rock cairns.


3. The bearings and distances in degrees and feet between claim corners are as depicted on sketch above.

AHC408991

LOCATION NOTICE FOR LODE MINING CLAIM

NOTICE IS HEREBY GIVEN that the **GVC 54** lode mining claim has been located by Golden Vertex Corp., whose current mailing address is 1331 Antelope Valley Rd., Reno, NV 89506

The general course of this claim is northerly to southerly and it is situated in Mohave County, Arizona.



This claim is 1500 feet in length and 600 in width. This claim runs from the location monument on which this location notice is posted approximately 10 feet in a northerly direction to the northerly end line and 1490 feet in a southerly direction to the southerly end line.

This claim is marked by six monuments, one at each corner and one at the center of each end line.

The location monument on which this notice is posted is situated within Section 24, Township 20 North, Range 21 West, Gila Salt River Base and Meridian, Arizona and this claim encompasses portions of the following quarter section (s), section (s), Township (s) and Range (s):

NW 1/4 of Section 24, T 20 N, R 21 W, GSR. Mer.
SW 1/4 of Section 24, T 20 N, R 21 W, GSR. Mer.

The locality of this claim with reference to some natural object or permanent monument is approximately 9012 feet north and 2337 feet east from the NW corner of Section 36, T20N, R21W, GSR. Mer. to the Location Monument of this claim.

DATED AND POSTED on the ground this 17th day of April, 2011.

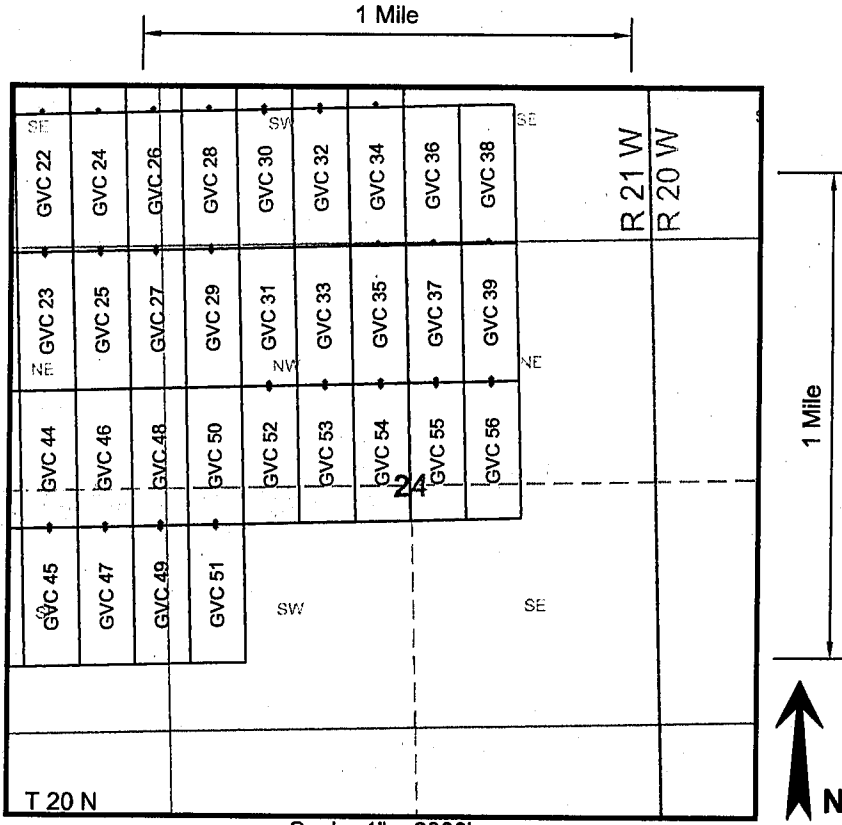
AGENT FOR LOCATOR

Alan Day

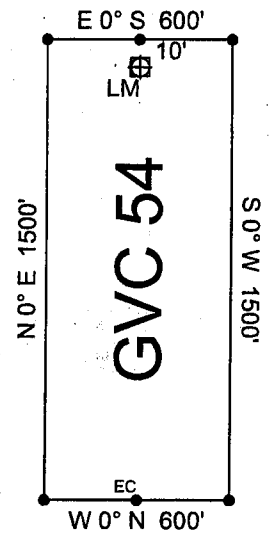
RECEIVED
BLM AZ STATE OFFICE
2011 JUN 30 A 7:44
PHOENIX, ARIZONA

AMC408992

LODE MINING CLAIM MAP



Scale: 1" = 2000'



RECEIVED
BLM AZ STATE OFFICE
2011 JUN 30 A 7 44
PHOENIX, ARIZONA


AMC408992

- The above map depicts the **GVC 54** mining claim, which is located in the following Quarter Section(s), Section(s), Township(s), and Range(s) of the Gila and Salt River Base and Meridian, in Mohave County, Arizona:
 NW $\frac{1}{4}$ Sec 24, T 20 N, R 21 W
 SW $\frac{1}{4}$ Sec 24, T 20 N, R 21 W
- The Corner, End Center and Location Monuments used are of 2" x 2" x 5' long (nominal) wood posts. The posts are driven in the ground or are supported by rock cairns.
- The bearings and distances in degrees and feet between claim corners are as depicted on sketch above.

LOCATION NOTICE FOR LODE MINING CLAIM

NOTICE IS HEREBY GIVEN that the **GVC 55** lode mining claim has been located by Golden Vertex Corp., whose current mailing address is 1331 Antelope Valley Rd., Reno, NV 89506

The general course of this claim is northerly to southerly and it is situated in Mohave County, Arizona.



This claim is 1500 feet in length and 600 in width. This claim runs from the location monument on which this location notice is posted approximately 10 feet in a northerly direction to the northerly end line and 1490 feet in a southerly direction to the southerly end line.

This claim is marked by six monuments, one at each corner and one at the center of each end line.

The location monument on which this notice is posted is situated within Section 24, Township 20 North, Range 21 West, Gila Salt River Base and Meridian, Arizona and this claim encompasses portions of the following quarter section (s), section (s), Township (s) and Range (s):

- NE 1/4 of Section 24, T 20 N, R 21 W, GSR. Mer.
- NW 1/4 of Section 24, T 20 N, R 21 W, GSR. Mer.
- SE 1/4 of Section 24, T 20 N, R 21 W, GSR. Mer.
- SW 1/4 of Section 24, T 20 N, R 21 W, GSR. Mer.

The locality of this claim with reference to some natural object or permanent monument is approximately 9012 feet north and 2937 feet east from the NW corner of Section 36, T20N, R21W, GSR. Mer. to the Location Monument of this claim.

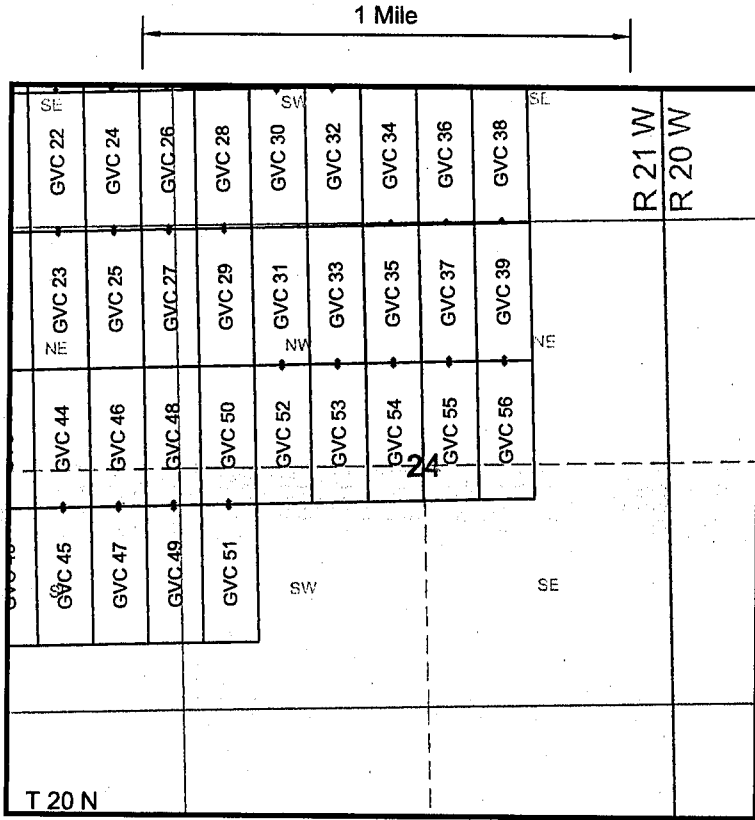
DATED AND POSTED on the ground this 17th day of April, 2011.

AGENT FOR LOCATOR Alan Day
Alan Day

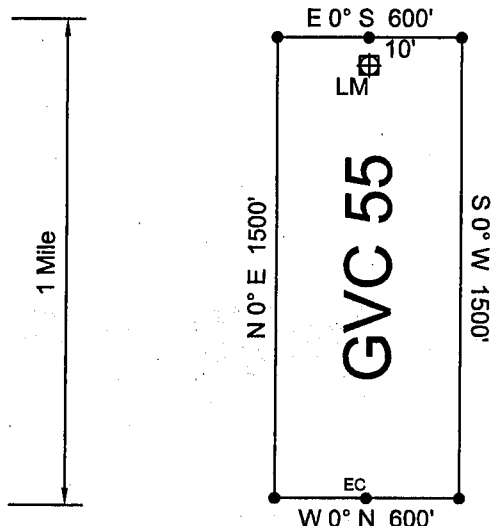
RECEIVED
BLM AZ STATE OFFICE
2011 JUN 30 A 7 44
PHOENIX, ARIZONA

AMC408993

LODE MINING CLAIM MAP



Scale: 1" = 2000'



RECEIVED
 BLMAZ STATE OFFICE
 2011 JUN 30 A 7 44
 PHOENIX, ARIZONA

AMC408993

1. The above map depicts the **GVC 55** mining claim, which is located in the following Quarter Section(s), Section(s), Township(s), and Range(s) of the Gila and Salt River Base and Meridian, in Mohave County, Arizona:

- | | |
|---|---|
| NW $\frac{1}{4}$ Sec 24, T 20 N, R 21 W | NE $\frac{1}{4}$ Sec 24, T 20 N, R 21 W |
| SW $\frac{1}{4}$ Sec 24, T 20 N, R 21 W | SE $\frac{1}{4}$ Sec 24, T 20 N, R 21 W |


2. The Corner, End Center and Location Monuments used are of 2" x 2" x 5' long (nominal) wood posts. The posts are driven in the ground or are supported by rock cairns.

3. The bearings and distances in degrees and feet between claim corners are as depicted on sketch above.

LOCATION NOTICE FOR LODE MINING CLAIM

NOTICE IS HEREBY GIVEN that the GVC 56 lode mining claim has been located by Golden Vertex Corp., whose current mailing address is 1331 Antelope Valley Rd., Reno, NV 89506

The general course of this claim is northerly to southerly and it is situated in Mohave County, Arizona.



This claim is 1500 feet in length and 600 in width. This claim runs from the location monument on which this location notice is posted approximately 10 feet in a northerly direction to the northerly end line and 1490 feet in a southerly direction to the southerly end line.

This claim is marked by six monuments, one at each corner and one at the center of each end line.

The location monument on which this notice is posted is situated within Section 24, Township 20 North, Range 21 West, Gila Salt River Base and Meridian, Arizona and this claim encompasses portions of the following quarter section (s), section (s), Township (s) and Range (s):

NE 1/4 of Section 24, T 20 N, R 21 W, GSR. Mer.
SE 1/4 of Section 24, T 20 N, R 21 W, GSR. Mer.

The locality of this claim with reference to some natural object or permanent monument is approximately 9012 feet north and 3537 feet east from the NW corner of Section 36, T20N, R21W, GSR. Mer. to the Location Monument of this claim.

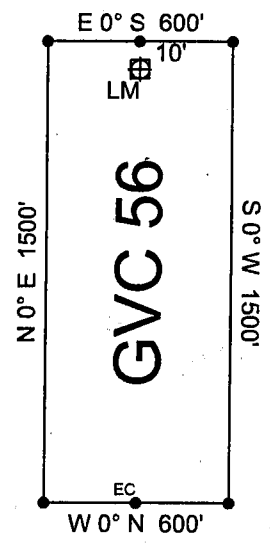
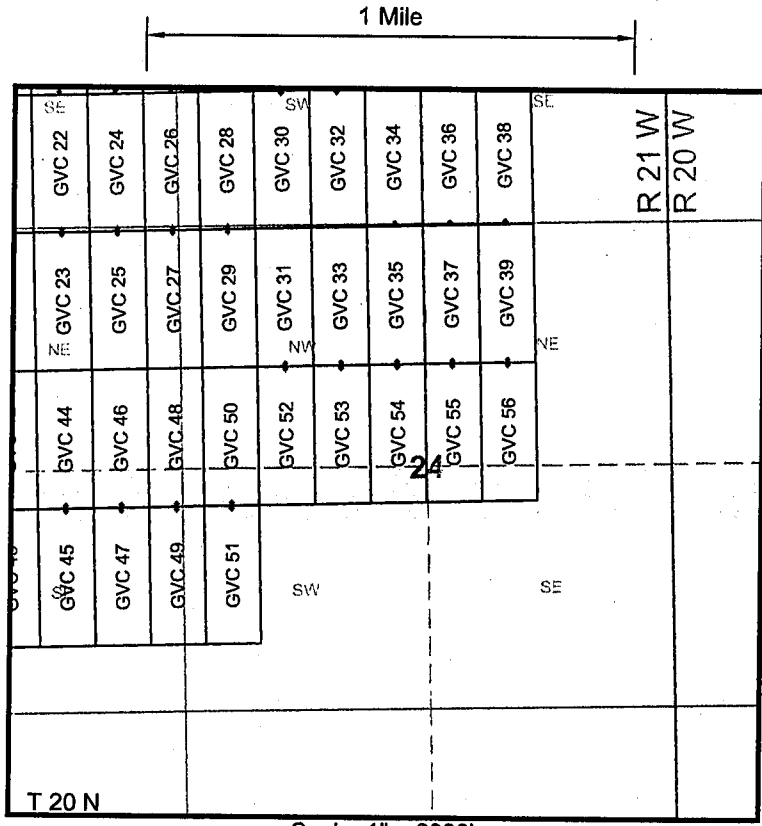
DATED AND POSTED on the ground this 17th day of April, 2011.

AGENT FOR LOCATOR Alan Day
Alan Day

RECEIVED
BLM AZ STATE OFFICE
2011 JUN 30 A 7:44
PHOENIX, ARIZONA

AMC408994

LODE MINING CLAIM MAP



RECEIVED
BLM AZ STATE OFFICE
2011 JUN 30 A 7:44
PHOENIX, ARIZONA

1. The above map depicts the **GVC 56** mining claim, which is located in the following Quarter Section(s), Section(s), Township(s), and Range(s) of the Gila and Salt River Base and Meridian, in Mohave County, Arizona:

- NE $\frac{1}{4}$ Sec 24, T 20 N, R 21 W
- SE $\frac{1}{4}$ Sec 24, T 20 N, R 21 W

2. The Corner, End Center and Location Monuments used are of 2" x 2" x 5' long (nominal) wood posts. The posts are driven in the ground or are supported by rock cairns.


3. The bearings and distances in degrees and feet between claim corners are as depicted on sketch above.

ANCI 08994

LOCATION NOTICE FOR LODE MINING CLAIM

NOTICE IS HEREBY GIVEN that the GVC 57 lode mining claim has been located by Golden Vertex Corp., whose current mailing address is 1331 Antelope Valley Rd., Reno, NV 89506

The general course of this claim is easterly to westerly and it is situated in Mohave County, Arizona.



This claim is 1500 feet in length and 600 in width. This claim runs from the location monument on which this location notice is posted approximately 10 feet in a easterly direction to the easterly end line and 1490 feet in a westerly direction to the westerly end line.

This claim is marked by six monuments, one at each corner and one at the center of each end line.

The location monument on which this notice is posted is situated within Section 20, Township 20 North, Range 20 West, Gila Salt River Base and Meridian, Arizona and this claim encompasses portions of the following quarter section (s), section (s), Township (s) and Range (s):

NE 1/4 of Section 20, T 20 N, R 20 W, GSR. Mer.
SE 1/4 of Section 20, T 20 N, R 20 W, GSR. Mer.

The locality of this claim with reference to some natural object or permanent monument is approximately 7816 feet north and 15741 feet east from the NW corner of Section 36, T20N, R21W, GSR. Mer. to the Location Monument of this claim.

DATED AND POSTED on the ground this 16th day of April, 2011.

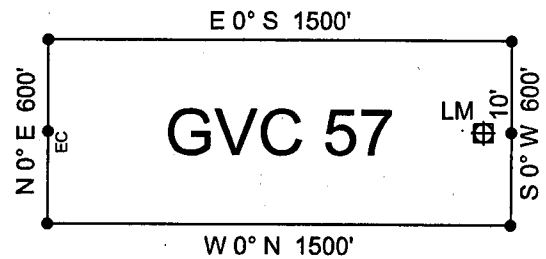
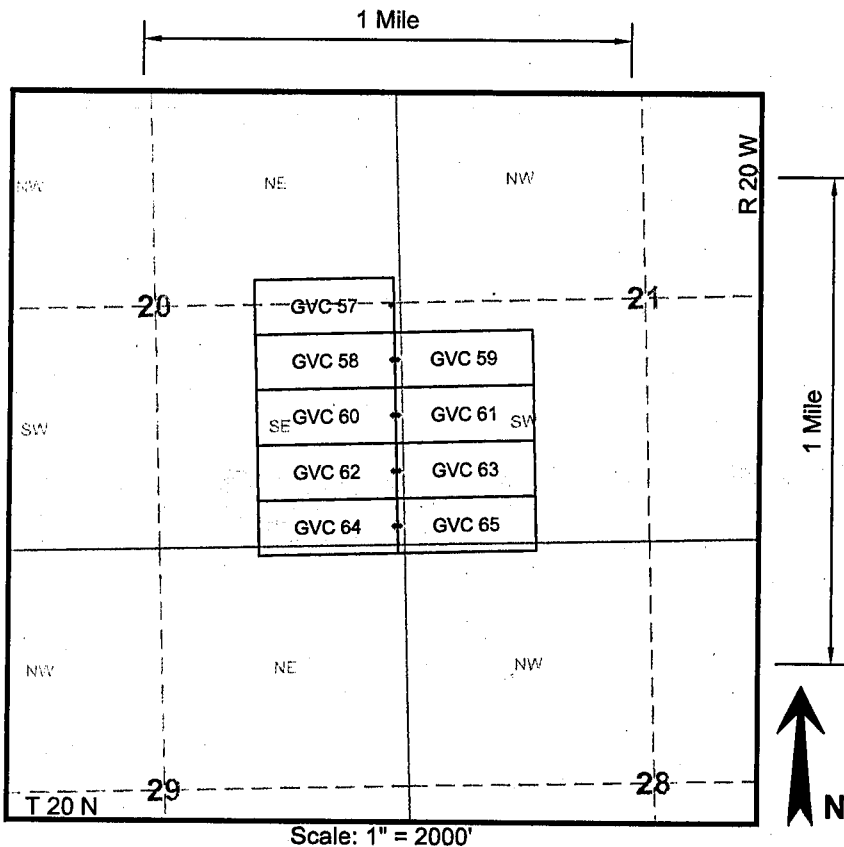
AGENT FOR LOCATOR

Alan Day

RECEIVED
BLM AZ STATE OFFICE
2011 JUN 30 A 7:44
PHOENIX, ARIZONA

AMC408995

LODE MINING CLAIM MAP



RECEIVED
 BLM AZ STATE OFFICE
 2011 JUN 30 A 7:44
 PHOENIX, ARIZONA

ANCL08995

1. The above map depicts the **GVC 57** mining claim, which is located in the following Quarter Section(s), Section(s), Township(s), and Range(s) of the Gila and Salt River Base and Meridian, in Mohave County, Arizona:

NE $\frac{1}{4}$ Sec 20, T 20 N, R 20 W

SE $\frac{1}{4}$ Sec 20, T 20 N, R 20 W


2. The Corner, End Center and Location Monuments used are of 2" x 2" x 5' long (nominal) wood posts. The posts are driven in the ground or are supported by rock cairns.

3. The bearings and distances in degrees and feet between claim corners are as depicted on sketch above.

LOCATION NOTICE FOR LODE MINING CLAIM

NOTICE IS HEREBY GIVEN that the **GVC 58** lode mining claim has been located by Golden Vertex Corp., whose current mailing address is 1331 Antelope Valley Rd., Reno, NV 89506

The general course of this claim is easterly to westerly and it is situated in Mohave County, Arizona.



This claim is 1500 feet in length and 600 in width. This claim runs from the location monument on which this location notice is posted approximately 10 feet in a easterly direction to the easterly end line and 1490 feet in a westerly direction to the westerly end line.

This claim is marked by six monuments, one at each corner and one at the center of each end line.

The location monument on which this notice is posted is situated within Section 20, Township 20 North, Range 20 West, Gila Salt River Base and Meridian, Arizona and this claim encompasses portions of the following quarter section (s), section (s), Township (s) and Range (s):

SE 1/4 of Section 20, T 20 N, R 20 W, GSR. Mer.

The locality of this claim with reference to some natural object or permanent monument is approximately 7216 feet north and 15741 feet east from the NW corner of Section 36, T20N, R21W, GSR. Mer. to the Location Monument of this claim.

DATED AND POSTED on the ground this 16th day of April, 2011.

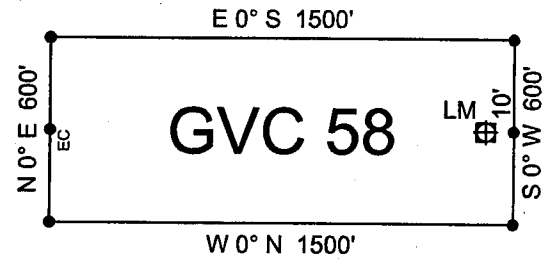
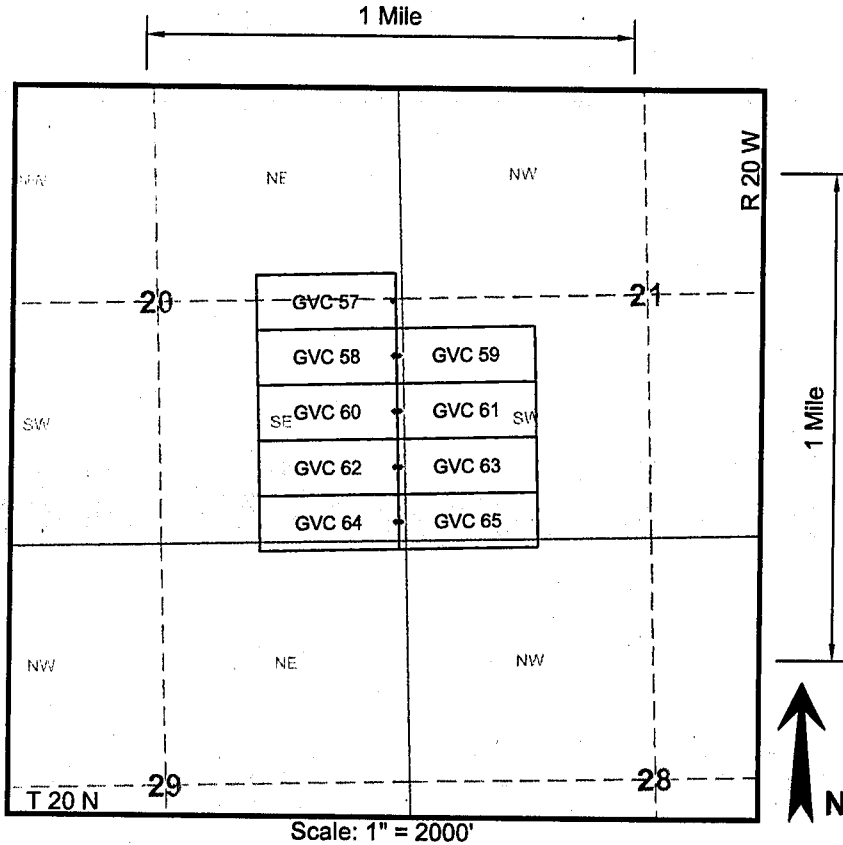
AGENT FOR LOCATOR

Alan Day

RECEIVED
BLM AZ STATE OFFICE
2011 JUN 30 A 7:44
PHOENIX, ARIZONA

AHC408996

LODE MINING CLAIM MAP



RECEIVED
BLM AZ STATE OFFICE
2011 JUN 30 A 7:44
PHOENIX, ARIZONA

AN C 4 0 8 9 9 6

1. The above map depicts the **GVC 58** mining claim, which is located in the following Quarter Section(s), Section(s), Township(s), and Range(s) of the Gila and Salt River Base and Meridian, in Mohave County, Arizona:

SE 1/4 Sec 20, T 20 N, R 20 W


2. The Corner, End Center and Location Monuments used are of 2" x 2" x 5' long (nominal) wood posts. The posts are driven in the ground or are supported by rock cairns.

3. The bearings and distances in degrees and feet between claim corners are as depicted on sketch above.

LOCATION NOTICE FOR LODE MINING CLAIM

NOTICE IS HEREBY GIVEN that the **GVC 59** lode mining claim has been located by Golden Vertex Corp., whose current mailing address is 1331 Antelope Valley Rd., Reno, NV 89506

The general course of this claim is easterly to westerly and it is situated in Mohave County, Arizona.



This claim is 1500 feet in length and 600 in width. This claim runs from the location monument on which this location notice is posted approximately 1490 feet in a easterly direction to the easterly end line and 10 feet in a westerly direction to the westerly end line.

This claim is marked by six monuments, one at each corner and one at the center of each end line.

The location monument on which this notice is posted is situated within Section 20, Township 20 North, Range 20 West, Gila Salt River Base and Meridian, Arizona and this claim encompasses portions of the following quarter section (s), section (s), Township (s) and Range (s):

- SE 1/4 of Section 20, T 20 N, R 20 W, GSR. Mer.
- SW 1/4 of Section 21, T 20 N, R 20 W, GSR. Mer.

The locality of this claim with reference to some natural object or permanent monument is approximately 7216 feet north and 15761 feet east from the NW corner of Section 36, T20N, R21W, GSR. Mer. to the Location Monument of this claim.

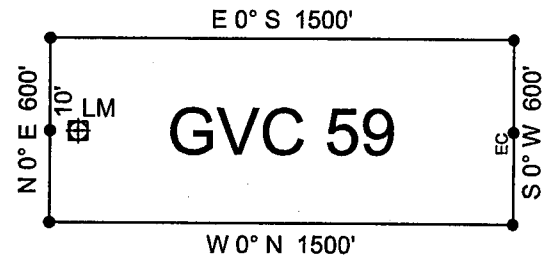
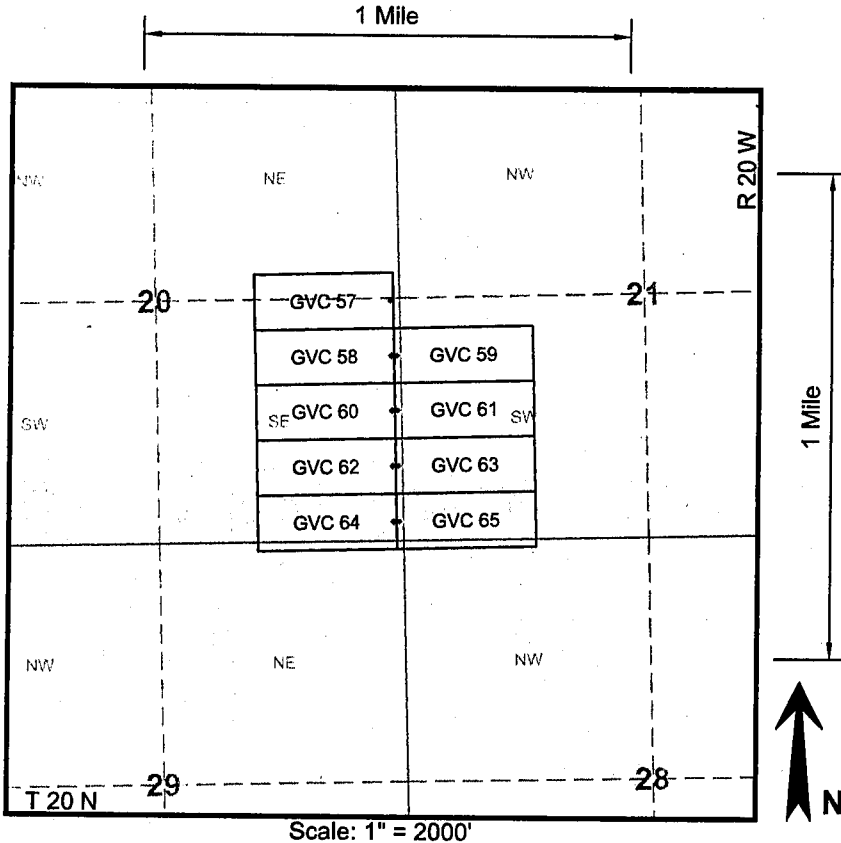
DATED AND POSTED on the ground this 16th day of April, 2011.

AGENT FOR LOCATOR *Alan Day*
Alan Day

RECEIVED
BLM AZ STATE OFFICE
2011 JUN 30 A 7:44
PHOENIX, ARIZONA

AHC408997

LODE MINING CLAIM MAP



RECEIVED
BLM AZ STATE OFFICE
2011 JUN 30 A 7:44
PHOENIX, ARIZONA

AHC 408997

1. The above map depicts the **GVC 59** mining claim, which is located in the following Quarter Section(s), Section(s), Township(s), and Range(s) of the Gila and Salt River Base and Meridian, in Mohave County, Arizona:

SE $\frac{1}{4}$ Sec 20, T 20 N, R 20 W SW $\frac{1}{4}$ Sec 21, T 20 N, R 20 W


2. The Corner, End Center and Location Monuments used are of 2" x 2" x 5' long (nominal) wood posts. The posts are driven in the ground or are supported by rock cairns.

3. The bearings and distances in degrees and feet between claim corners are as depicted on sketch above.

LOCATION NOTICE FOR LODE MINING CLAIM

NOTICE IS HEREBY GIVEN that the **GVC 60** lode mining claim has been located by Golden Vertex Corp., whose current mailing address is 1331 Antelope Valley Rd., Reno, NV 89506

The general course of this claim is easterly to westerly and it is situated in Mohave County, Arizona.



This claim is 1500 feet in length and 600 in width. This claim runs from the location monument on which this location notice is posted approximately 10 feet in a easterly direction to the easterly end line and 1490 feet in a westerly direction to the westerly end line.

This claim is marked by six monuments, one at each corner and one at the center of each end line.


The location monument on which this notice is posted is situated within Section 20, Township 20 North, Range 20 West, Gila Salt River Base and Meridian, Arizona and this claim encompasses portions of the following quarter section (s), section (s), Township (s) and Range (s):

SE 1/4 of Section 20, T 20 N, R 20 W, GSR. Mer.

The locality of this claim with reference to some natural object or permanent monument is approximately 6616 feet north and 15741 feet east from the NW corner of Section 36, T20N, R21W, GSR. Mer. to the Location Monument of this claim.

DATED AND POSTED on the ground this 16th day of April, 2011.

AGENT FOR LOCATOR


Alan Day

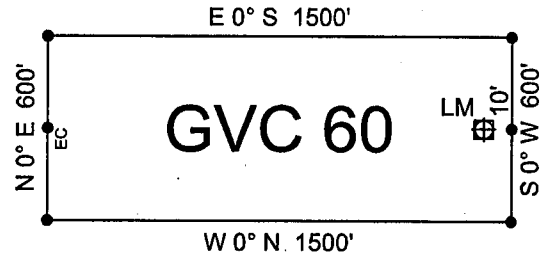
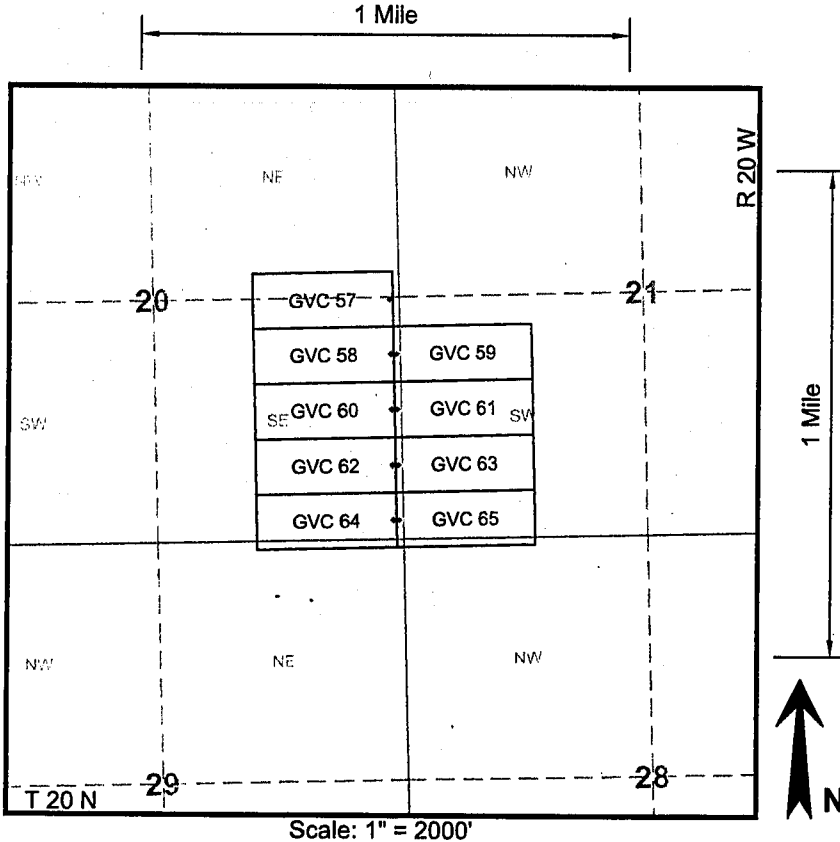
PHOENIX, ARIZONA

2011 JUN 30 A 7:44

RECEIVED
BLM AZ STATE OFFICE

AMC408998

LODE MINING CLAIM MAP



RECEIVED
BLM AZ STATE OFFICE
2011 JUN 30 A 7:44
PHOENIX, ARIZONA

AMC408998

1. The above map depicts the **GVC 60** mining claim, which is located in the following Quarter Section(s), Section(s), Township(s), and Range(s) of the Gila and Salt River Base and Meridian, in Mohave County, Arizona:

SE $\frac{1}{4}$ Sec 20, T 20 N, R 20 W


2. The Corner, End Center and Location Monuments used are of 2" x 2" x 5' long (nominal) wood posts. The posts are driven in the ground or are supported by rock cairns.

3. The bearings and distances in degrees and feet between claim corners are as depicted on sketch above.

LOCATION NOTICE FOR LODE MINING CLAIM

NOTICE IS HEREBY GIVEN that the **GVC 61** lode mining claim has been located by Golden Vertex Corp., whose current mailing address is 1331 Antelope Valley Rd., Reno, NV 89506

The general course of this claim is easterly to westerly and it is situated in Mohave County, Arizona.



This claim is 1500 feet in length and 600 in width. This claim runs from the location monument on which this location notice is posted approximately 1490 feet in a easterly direction to the easterly end line and 10 feet in a westerly direction to the westerly end line.

This claim is marked by six monuments, one at each corner and one at the center of each end line.


The location monument on which this notice is posted is situated within Section 20, Township 20 North, Range 20 West, Gila Salt River Base and Meridian, Arizona and this claim encompasses portions of the following quarter section (s), section (s), Township (s) and Range (s):

SE 1/4 of Section 20, T 20 N, R 20 W, GSR. Mer.
SW 1/4 of Section 21, T 20 N, R 20 W, GSR. Mer.

The locality of this claim with reference to some natural object or permanent monument is approximately 6616 feet north and 15761 feet east from the NW corner of Section 36, T20N, R21W, GSR. Mer. to the Location Monument of this claim.

DATED AND POSTED on the ground this 16th day of April, 2011.

AGENT FOR LOCATOR


Alan Day

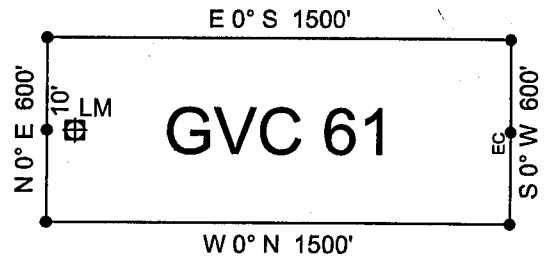
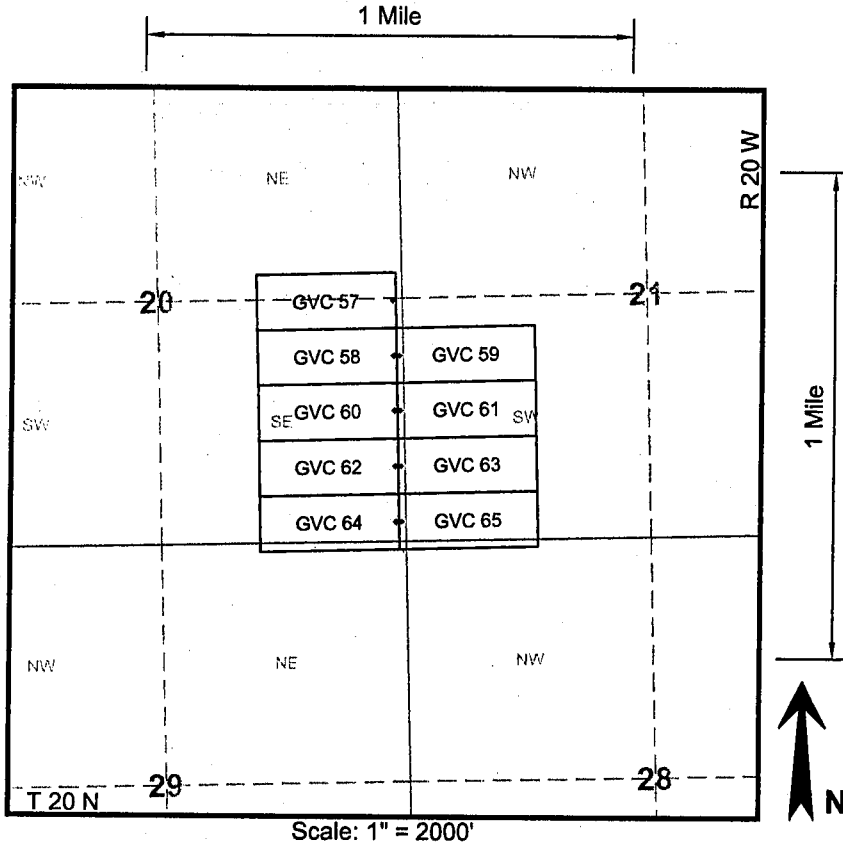
PHOENIX, ARIZONA

2011 JUN 30 A 7:45

RECEIVED
BLM AZ STATE OFFICE

AHC408999

LODE MINING CLAIM MAP



RECEIVED
 BLM AZ STATE OFFICE
 2011 JUN 30 A 7:45
 PHOENIX, ARIZONA
 AMC408999

1. The above map depicts the **GVC 61** mining claim, which is located in the following Quarter Section(s), Section(s), Township(s), and Range(s) of the Gila and Salt River Base and Meridian, in Mohave County, Arizona:

SE $\frac{1}{4}$ Sec 20, T 20 N, R 20 W SW $\frac{1}{4}$ Sec 21, T 20 N, R 20 W


2. The Corner, End Center and Location Monuments used are of 2" x 2" x 5' long (nominal) wood posts. The posts are driven in the ground or are supported by rock cairns.

3. The bearings and distances in degrees and feet between claim corners are as depicted on sketch above.

LOCATION NOTICE FOR LODE MINING CLAIM

NOTICE IS HEREBY GIVEN that the GVC 62 lode mining claim has been located by Golden Vertex Corp., whose current mailing address is 1331 Antelope Valley Rd., Reno, NV 89506

The general course of this claim is easterly to westerly and it is situated in Mohave County, Arizona.



This claim is 1500 feet in length and 600 in width. This claim runs from the location monument on which this location notice is posted approximately 10 feet in a easterly direction to the easterly end line and 1490 feet in a westerly direction to the westerly end line.

This claim is marked by six monuments, one at each corner and one at the center of each end line.

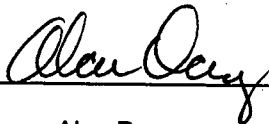
The location monument on which this notice is posted is situated within Section 20, Township 20 North, Range 20 West, Gila Salt River Base and Meridian, Arizona and this claim encompasses portions of the following quarter section (s), section (s), Township (s) and Range (s):

SE 1/4 of Section 20, T 20 N, R 20 W, GSR. Mer.

The locality of this claim with reference to some natural object or permanent monument is approximately 6016 feet north and 15741 feet east from the NW corner of Section 36, T20N, R21W, GSR. Mer. to the Location Monument of this claim.

DATED AND POSTED on the ground this 16th day of April, 2011.

AGENT FOR LOCATOR

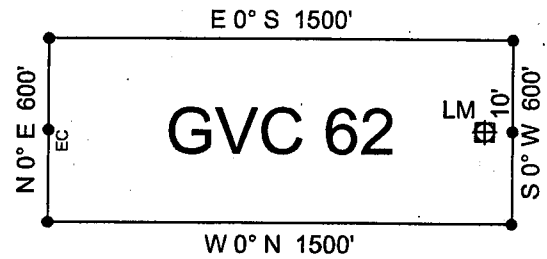
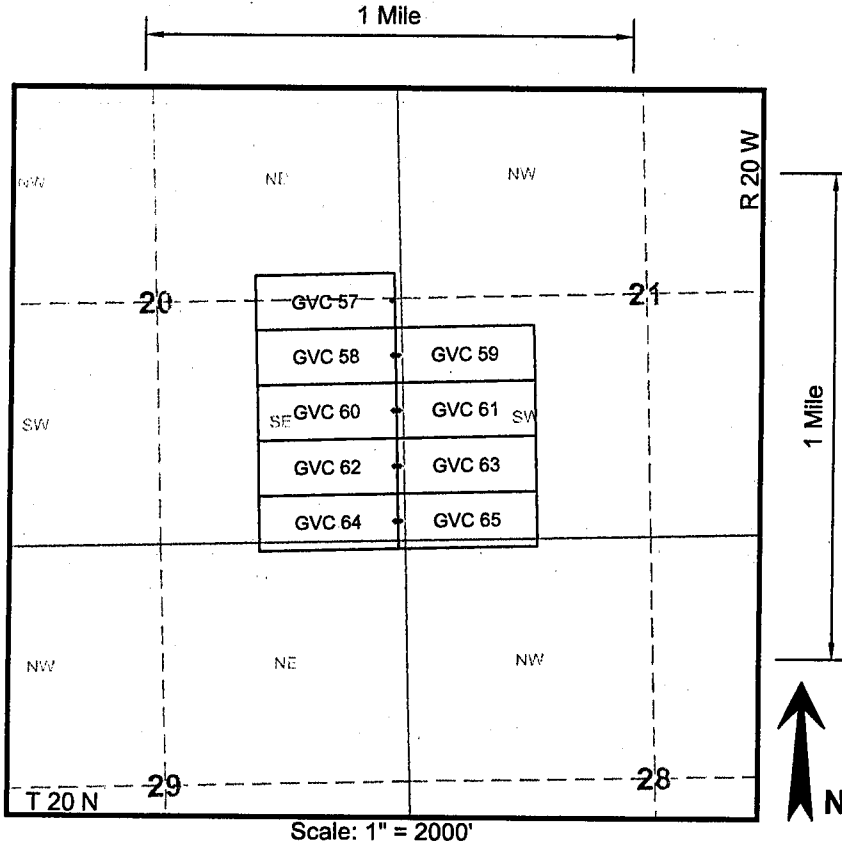


Alan Day

RECEIVED
BLM AZ STATE OFFICE
2011 JUN 30 A 7:45
PHOENIX, ARIZONA

AMC409000

LODE MINING CLAIM MAP



RECEIVED
BLM AZ STATE OFFICE
2011 JUN 30 A 7:45
PHOENIX, ARIZONA

AMC409000

1. The above map depicts the **GVC 62** mining claim, which is located in the following Quarter Section(s), Section(s), Township(s), and Range(s) of the Gila and Salt River Base and Meridian, in Mohave County, Arizona:

SE $\frac{1}{4}$ Sec 20, T 20 N, R 20 W


2. The Corner, End Center and Location Monuments used are of 2" x 2" x 5' long (nominal) wood posts. The posts are driven in the ground or are supported by rock cairns.

3. The bearings and distances in degrees and feet between claim corners are as depicted on sketch above.

LOCATION NOTICE FOR LODE MINING CLAIM

NOTICE IS HEREBY GIVEN that the **GVC 63** lode mining claim has been located by Golden Vertex Corp., whose current mailing address is 1331 Antelope Valley Rd., Reno, NV 89506

The general course of this claim is easterly to westerly and it is situated in Mohave County, Arizona.



This claim is 1500 feet in length and 600 in width. This claim runs from the location monument on which this location notice is posted approximately 1490 feet in a easterly direction to the easterly end line and 10 feet in a westerly direction to the westerly end line.

This claim is marked by six monuments, one at each corner and one at the center of each end line.

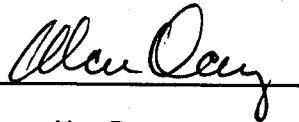
The location monument on which this notice is posted is situated within Section 20, Township 20 North, Range 20 West, Gila Salt River Base and Meridian, Arizona and this claim encompasses portions of the following quarter section (s), section (s), Township (s) and Range (s):

SE 1/4 of Section 20, T 20 N, R 20 W, GSR. Mer.
SW 1/4 of Section 21, T 20 N, R 20 W, GSR. Mer.

The locality of this claim with reference to some natural object or permanent monument is approximately 6016 feet north and 15761 feet east from the NW corner of Section 36, T20N, R21W, GSR. Mer. to the Location Monument of this claim.

DATED AND POSTED on the ground this 16th day of April, 2011.

AGENT FOR LOCATOR

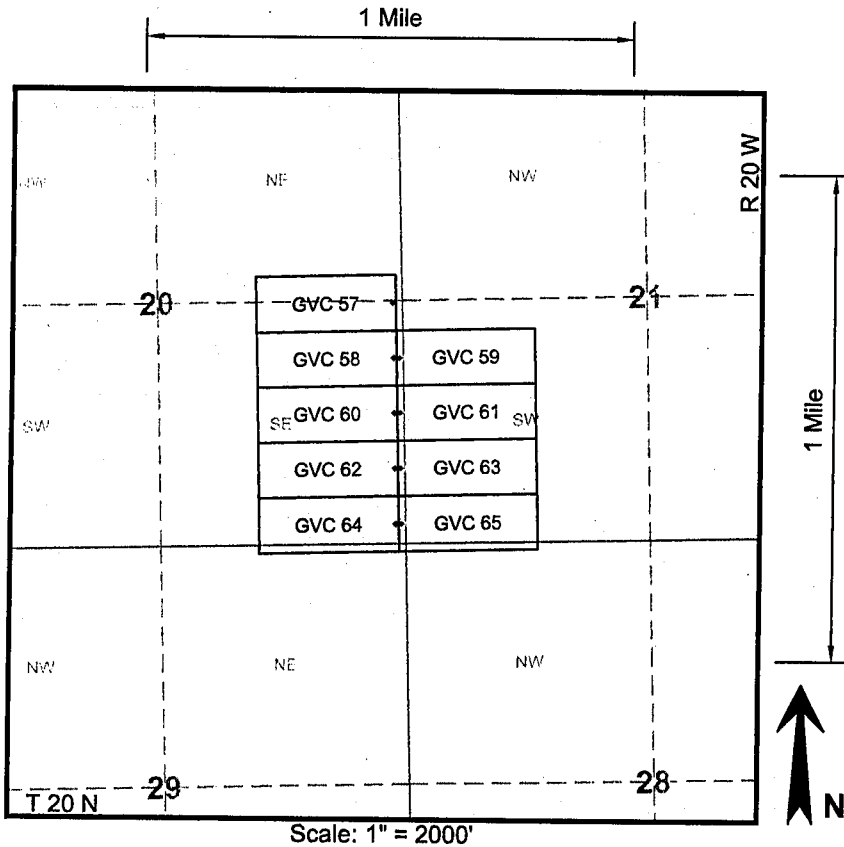


Alan Day

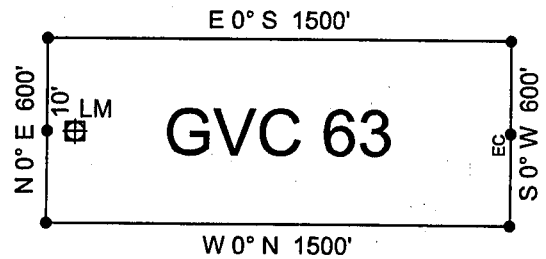
RECEIVED
BLM AZ STATE OFFICE
2011 JUN 30 A 7:45
PHOENIX, ARIZONA

AMC409001

LODE MINING CLAIM MAP



Scale: 1" = 2000'



RECEIVED
BLM AZ STATE OFFICE
2011 JUN 30 A 7:45
PHOENIX, ARIZONA

AMC409001

1. The above map depicts the **GVC 63** mining claim, which is located in the following Quarter Section(s), Section(s), Township(s), and Range(s) of the Gila and Salt River Base and Meridian, in Mohave County, Arizona:

SE $\frac{1}{4}$ Sec 20, T 20 N, R 20 W SW $\frac{1}{4}$ Sec 21, T 20 N, R 20 W


2. The Corner, End Center and Location Monuments used are of 2" x 2" x 5' long (nominal) wood posts. The posts are driven in the ground or are supported by rock cairns.

3. The bearings and distances in degrees and feet between claim corners are as depicted on sketch above.

LOCATION NOTICE FOR LODE MINING CLAIM

NOTICE IS HEREBY GIVEN that the **GVC 64** lode mining claim has been located by Golden Vertex Corp., whose current mailing address is 1331 Antelope Valley Rd., Reno, NV 89506

The general course of this claim is easterly to westerly and it is situated in Mohave County, Arizona.



This claim is 1500 feet in length and 600 in width. This claim runs from the location monument on which this location notice is posted approximately 10 feet in a easterly direction to the easterly end line and 1490 feet in a westerly direction to the westerly end line.

This claim is marked by six monuments, one at each corner and one at the center of each end line.


The location monument on which this notice is posted is situated within Section 20, Township 20 North, Range 20 West, Gila Salt River Base and Meridian, Arizona and this claim encompasses portions of the following quarter section (s), section (s), Township (s) and Range (s):

NE 1/4 of Section 29, T 20 N, R 20 W, GSR. Mer.
SE 1/4 of Section 20, T 20 N, R 20 W, GSR. Mer.

The locality of this claim with reference to some natural object or permanent monument is approximately 5416 feet north and 15741 feet east from the NW corner of Section 36, T20N, R21W, GSR Mer. to the Location Monument of this claim.

DATED AND POSTED on the ground this 16th day of April, 2011.

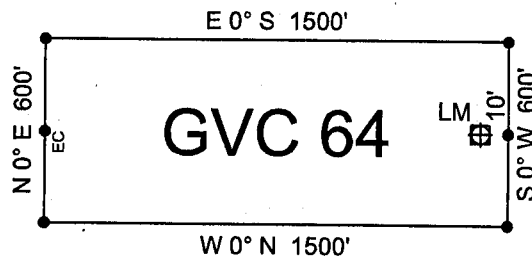
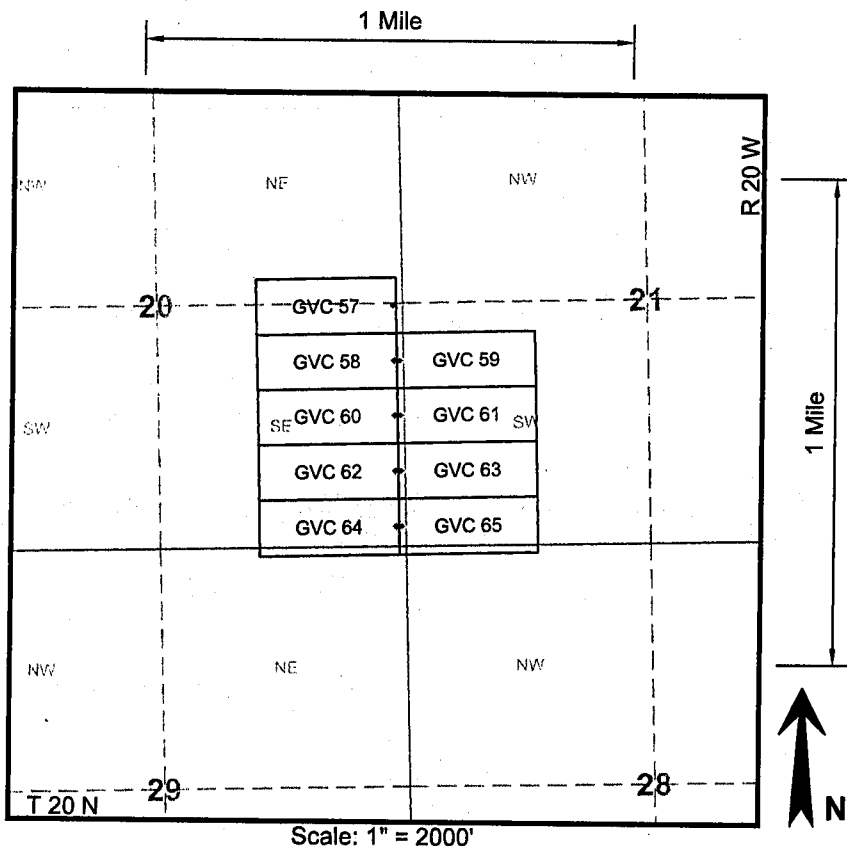
AGENT FOR LOCATOR


Alan Day

RECEIVED
BLM AZ STATE OFFICE
2011 JUN 30 A 7:45
PHOENIX, ARIZONA

ANCI409002

LODE MINING CLAIM MAP



PHOENIX, ARIZONA

2011 JUN 30 A 7:45

RECEIVED
BLM AZ STATE OFFICE

AMC409002

1. The above map depicts the **GVC 64** mining claim, which is located in the following Quarter Section(s), Section(s), Township(s), and Range(s) of the Gila and Salt River Base and Meridian, in Mohave County, Arizona:

SE $\frac{1}{4}$ Sec 20, T 20 N, R 20 W

NE $\frac{1}{4}$ Sec 29, T 20 N, R 20 W


2. The Corner, End Center and Location Monuments used are of 2" x 2" x 5' long (nominal) wood posts. The posts are driven in the ground or are supported by rock cairns.

3. The bearings and distances in degrees and feet between claim corners are as depicted on sketch above.

LOCATION NOTICE FOR LODE MINING CLAIM

NOTICE IS HEREBY GIVEN that the GVC 65 lode mining claim has been located by Golden Vertex Corp., whose current mailing address is 1331 Antelope Valley Rd., Reno, NV 89506

The general course of this claim is easterly to westerly and it is situated in Mohave County, Arizona.



This claim is 1500 feet in length and 600 in width. This claim runs from the location monument on which this location notice is posted approximately 1490 feet in a easterly direction to the easterly end line and 10 feet in a westerly direction to the westerly end line.

This claim is marked by six monuments, one at each corner and one at the center of each end line.

The location monument on which this notice is posted is situated within Section 20, Township 20 North, Range 20 West, Gila Salt River Base and Meridian, Arizona and this claim encompasses portions of the following quarter section (s), section (s), Township (s) and Range (s):

- NE 1/4 of Section 29, T 20 N, R 20 W, GSR. Mer.
- NW 1/4 of Section 28, T 20 N, R 20 W, GSR. Mer.
- SE 1/4 of Section 20, T 20 N, R 20 W, GSR. Mer.
- SW 1/4 of Section 21, T 20 N, R 20 W, GSR. Mer.

The locality of this claim with reference to some natural object or permanent monument is approximately 5416 feet north and 15761 feet east from the NW corner of Section 36, T20N, R21W, GSR. Mer. to the Location Monument of this claim.

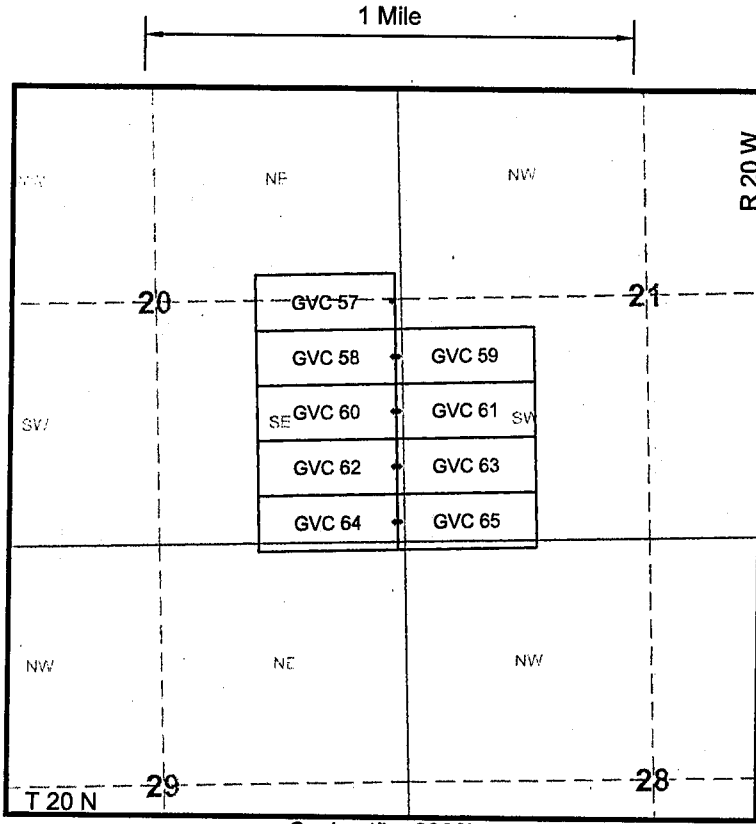
DATED AND POSTED on the ground this 16th day of April, 2011.

AGENT FOR LOCATOR Alan Day
Alan Day

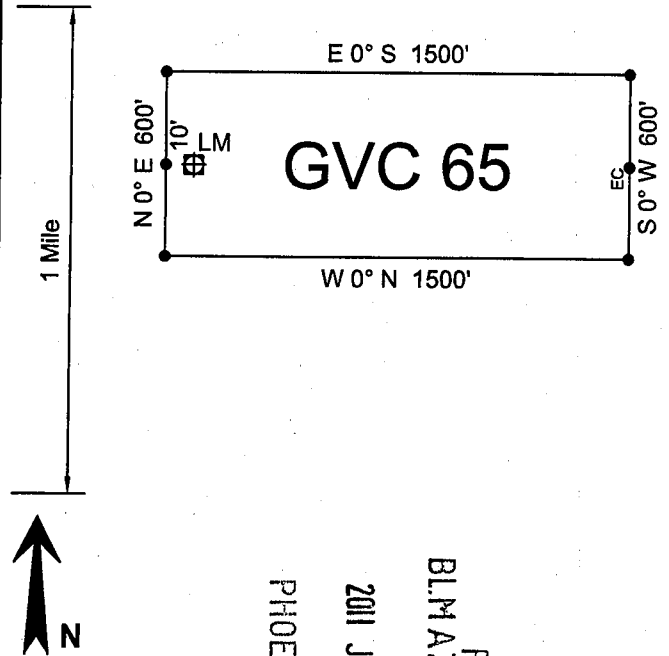
RECEIVED
BLM AZ STATE OFFICE
2011 JUN 30 A 7:45
PHOENIX, ARIZONA

AHC409003

LODE MINING CLAIM MAP



Scale: 1" = 2000'



RECEIVED
 BLM AZ STATE OFFICE
 2011 JUN 30 A 7:45
 PHOENIX, ARIZONA

ANCL409003

1. The above map depicts the **GVC 65** mining claim, which is located in the following Quarter Section(s), Section(s), Township(s), and Range(s) of the Gila and Salt River Base and Meridian, in Mohave County, Arizona:

- SE $\frac{1}{4}$ Sec 20, T 20 N, R 20 W SW $\frac{1}{4}$ Sec 21, T 20 N, R 20 W
- NE $\frac{1}{4}$ Sec 29, T 20 N, R 20 W NW $\frac{1}{4}$ Sec 28, T 20 N, R 20 W


2. The Corner, End Center and Location Monuments used are of 2" x 2" x 5' long (nominal) wood posts. The posts are driven in the ground or are supported by rock cairns.

3. The bearings and distances in degrees and feet between claim corners are as depicted on sketch above.

LOCATION NOTICE FOR LODE MINING CLAIM

NOTICE IS HEREBY GIVEN that the GVC 67 lode mining claim has been located by Golden Vertex Corp., whose current mailing address is 1331 Antelope Valley Rd., Reno, NV 89506

The general course of this claim is easterly to westerly and it is situated in Mohave County, Arizona.



This claim is 1500 feet in length and 600 in width. This claim runs from the location monument on which this location notice is posted approximately 10 feet in a easterly direction to the easterly end line and 1490 feet in a westerly direction to the westerly end line.

This claim is marked by six monuments, one at each corner and one at the center of each end line.

The location monument on which this notice is posted is situated within Section 26, Township 20 North, Range 21 West, Gila Salt River Base and Meridian, Arizona and this claim encompasses portions of the following quarter section (s), section (s), Township (s) and Range (s):

SW 1/4 of Section 26, T 20 N, R 21 W, GSR. Mer.

The locality of this claim with reference to some natural object or permanent monument is approximately 412 feet north and 3643 feet west from the NW corner of Section 36, T20N, R21W, GSR. Mer. to the Location Monument of this claim.

DATED AND POSTED on the ground this 14th day of April, 2011.

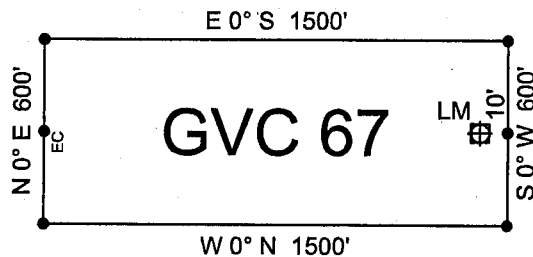
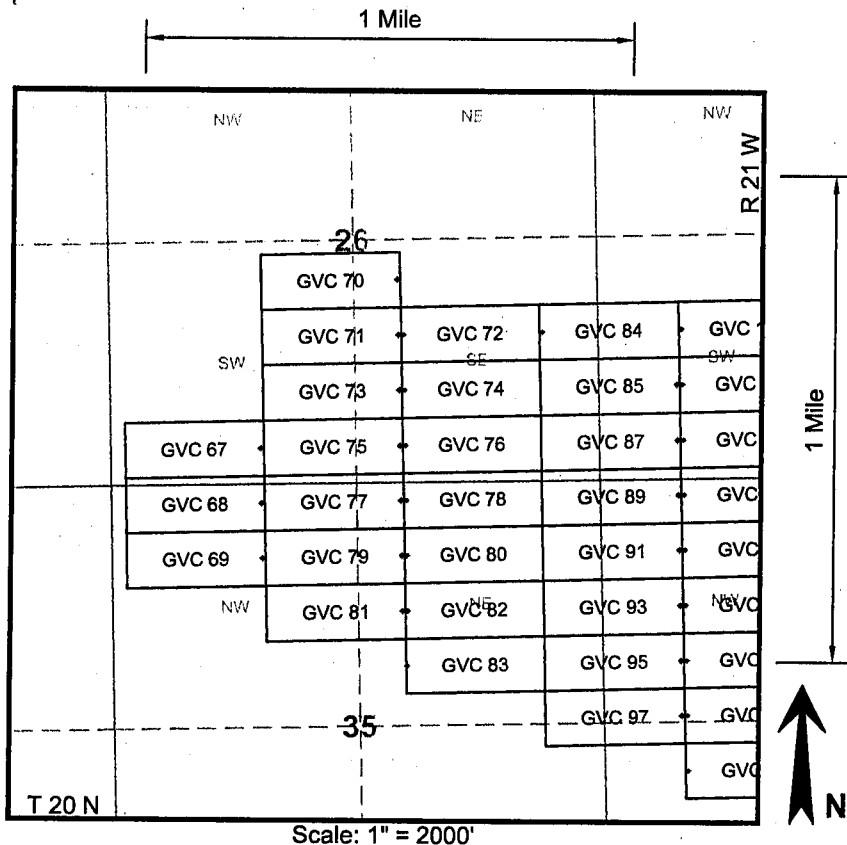
AGENT FOR LOCATOR

Alan Day

RECEIVED
BLM AZ STATE OFFICE
2011 JUN 30 A 7:45
PHOENIX, ARIZONA

AM0409004

LODE MINING CLAIM MAP



RECEIVED
BLM AZ STATE OFFICE
2011 JUN 30 A 7:45
PHOENIX, ARIZONA

AMC409004

1. The above map depicts the **GVC 67** mining claim, which is located in the following Quarter Section(s), Section(s), Township(s), and Range(s) of the Gila and Salt River Base and Meridian, in Mohave County, Arizona:

SW $\frac{1}{4}$ Sec 26, T 20 N, R 21 W


2. The Corner, End Center and Location Monuments used are of 2" x 2" x 5' long (nominal) wood posts. The posts are driven in the ground or are supported by rock cairns.

3. The bearings and distances in degrees and feet between claim corners are as depicted on sketch above.

LOCATION NOTICE FOR LODE MINING CLAIM

NOTICE IS HEREBY GIVEN that the **GVC 68** lode mining claim has been located by Golden Vertex Corp., whose current mailing address is 1331 Antelope Valley Rd., Reno, NV 89506

The general course of this claim is easterly to westerly and it is situated in Mohave County, Arizona.



This claim is 1500 feet in length and 600 in width. This claim runs from the location monument on which this location notice is posted approximately 10 feet in a easterly direction to the easterly end line and 1490 feet in a westerly direction to the westerly end line.

This claim is marked by six monuments, one at each corner and one at the center of each end line.

The location monument on which this notice is posted is situated within Section 35, Township 20 North, Range 21 West, Gila Salt River Base and Meridian, Arizona and this claim encompasses portions of the following quarter section (s), section (s), Township (s) and Range (s):

- NW 1/4 of Section 35, T 20 N, R 21 W, GSR. Mer.
- SW 1/4 of Section 26, T 20 N, R 21 W, GSR. Mer.

The locality of this claim with reference to some natural object or permanent monument is approximately 188 feet south and 3653 feet west from the NW corner of Section 36, T20N, R21W, GSR. Mer. to the Location Monument of this claim.

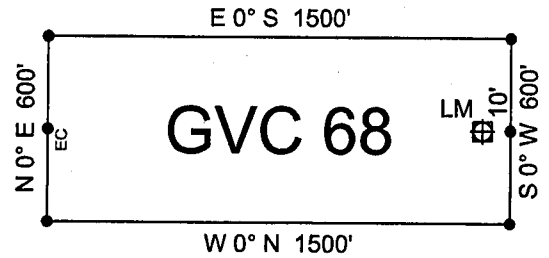
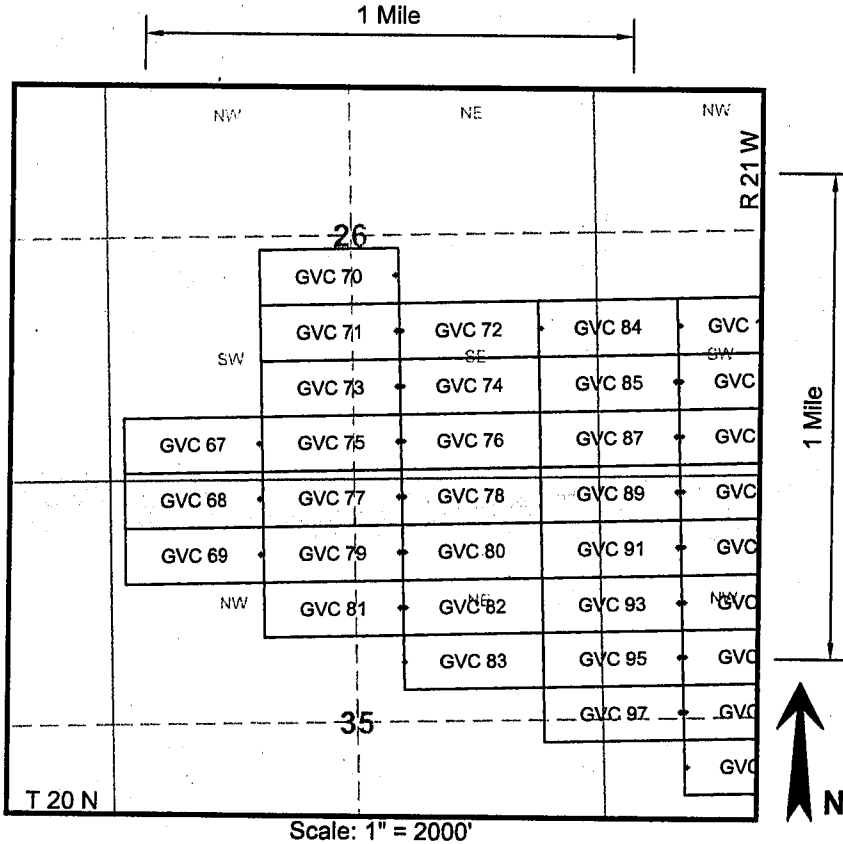
DATED AND POSTED on the ground this 14th day of April, 2011.

AGENT FOR LOCATOR Alan Day
Alan Day

RECEIVED
BLM AZ STATE OFFICE
2011 JUN 30 A 7:45
PHOENIX, ARIZONA

AMC409005

LODE MINING CLAIM MAP



RECEIVED
BLM AZ STATE OFFICE
2011 JUN 30 A 7:45
PHOENIX, ARIZONA

AMC409005

1. The above map depicts the **GVC 68** mining claim, which is located in the following Quarter Section(s), Section(s), Township(s), and Range(s) of the Gila and Salt River Base and Meridian, in Mohave County, Arizona:


- SW ¼ Sec 26, T 20 N, R 21 W
- NW ¼ Sec 35, T 20 N, R 21 W

2. The Corner, End Center and Location Monuments used are of 2" x 2" x 5' long (nominal) wood posts. The posts are driven in the ground or are supported by rock cairns.
3. The bearings and distances in degrees and feet between claim corners are as depicted on sketch above.

LOCATION NOTICE FOR LODE MINING CLAIM

NOTICE IS HEREBY GIVEN that the GVC 69 lode mining claim has been located by Golden Vertex Corp., whose current mailing address is 1331 Antelope Valley Rd., Reno, NV 89506

The general course of this claim is easterly to westerly and it is situated in Mohave County, Arizona.



This claim is 1500 feet in length and 600 in width. This claim runs from the location monument on which this location notice is posted approximately 10 feet in a easterly direction to the easterly end line and 1490 feet in a westerly direction to the westerly end line.

This claim is marked by six monuments, one at each corner and one at the center of each end line.

The location monument on which this notice is posted is situated within Section 35, Township 20 North, Range 21 West, Gila Salt River Base and Meridian, Arizona and this claim encompasses portions of the following quarter section (s), section (s), Township (s) and Range (s):

NW 1/4 of Section 35, T 20 N, R 21 W, GSR. Mer.

The locality of this claim with reference to some natural object or permanent monument is approximately 788 feet south and 3643 feet west from the NW corner of Section 36, T20N, R21W, GSR. Mer. to the Location Monument of this claim.

DATED AND POSTED on the ground this 14th day of April, 2011.

AGENT FOR LOCATOR

Alan Day

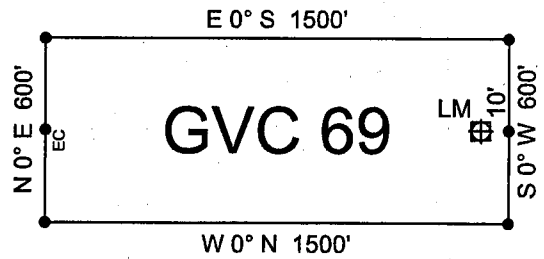
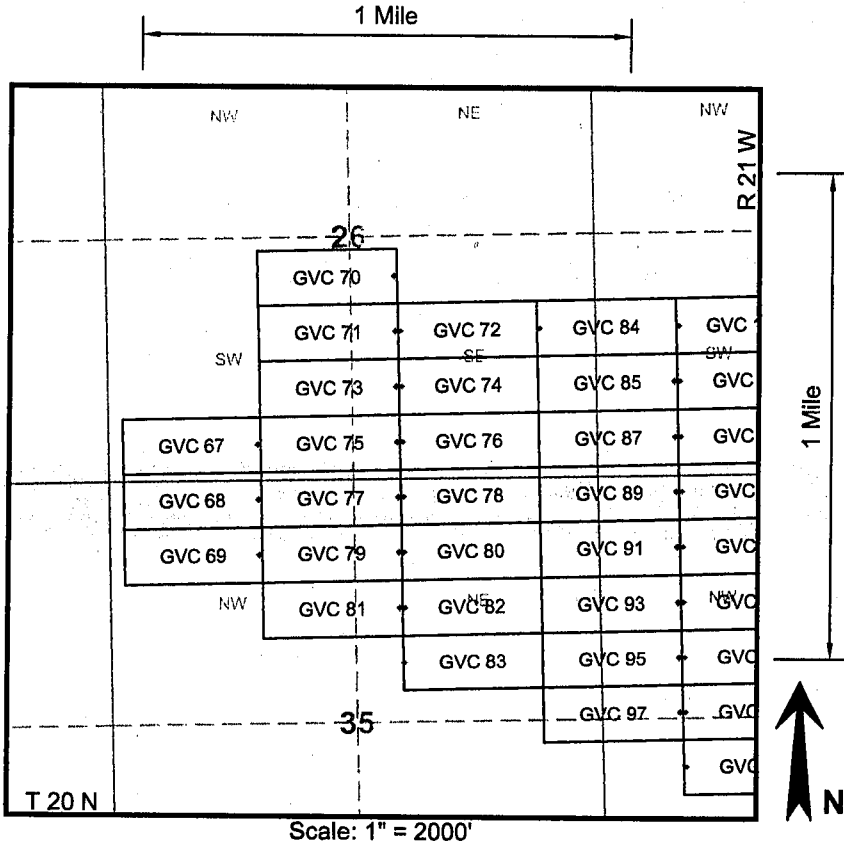
PHOENIX, ARIZONA

2011 JUN 30 A 7:45

RECEIVED
BLM AZ STATE OFFICE

AMC409006

LODE MINING CLAIM MAP



RECEIVED
BLMAZ STATE OFFICE
2011 JUN 30 A 7:45
PHOENIX, ARIZONA

AHC409006

1. The above map depicts the **GVC 69** mining claim, which is located in the following Quarter Section(s), Section(s), Township(s), and Range(s) of the Gila and Salt River Base and Meridian, in Mohave County, Arizona:

NW $\frac{1}{4}$ Sec 35, T 20 N, R 21 W


2. The Corner, End Center and Location Monuments used are of 2" x 2" x 5' long (nominal) wood posts. The posts are driven in the ground or are supported by rock cairns.

3. The bearings and distances in degrees and feet between claim corners are as depicted on sketch above.

LOCATION NOTICE FOR LODE MINING CLAIM

NOTICE IS HEREBY GIVEN that the GVC 70 lode mining claim has been located by Golden Vertex Corp., whose current mailing address is 1331 Antelope Valley Rd., Reno, NV 89506

The general course of this claim is easterly to westerly and it is situated in Mohave County, Arizona.



This claim is 1500 feet in length and 600 in width. This claim runs from the location monument on which this location notice is posted approximately 10 feet in a easterly direction to the easterly end line and 1490 feet in a westerly direction to the westerly end line.

This claim is marked by six monuments, one at each corner and one at the center of each end line.

The location monument on which this notice is posted is situated within Section 26, Township 20 North, Range 21 West, Gila Salt River Base and Meridian, Arizona and this claim encompasses portions of the following quarter section (s), section (s), Township (s) and Range (s):

SE 1/4 of Section 26, T 20 N, R 21 W, GSR. Mer.
SW 1/4 of Section 26, T 20 N, R 21 W, GSR. Mer.

The locality of this claim with reference to some natural object or permanent monument is approximately 2212 feet north and 2143 feet west from the NW corner of Section 36, T20N, R21W, GSR. Mer. to the Location Monument of this claim.

DATED AND POSTED on the ground this 14th day of April, 2011.

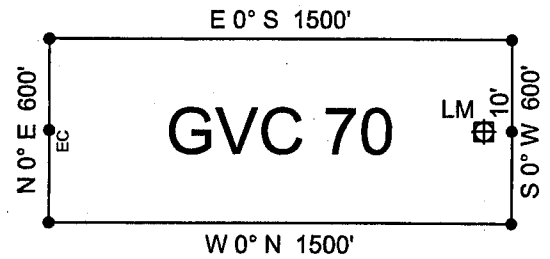
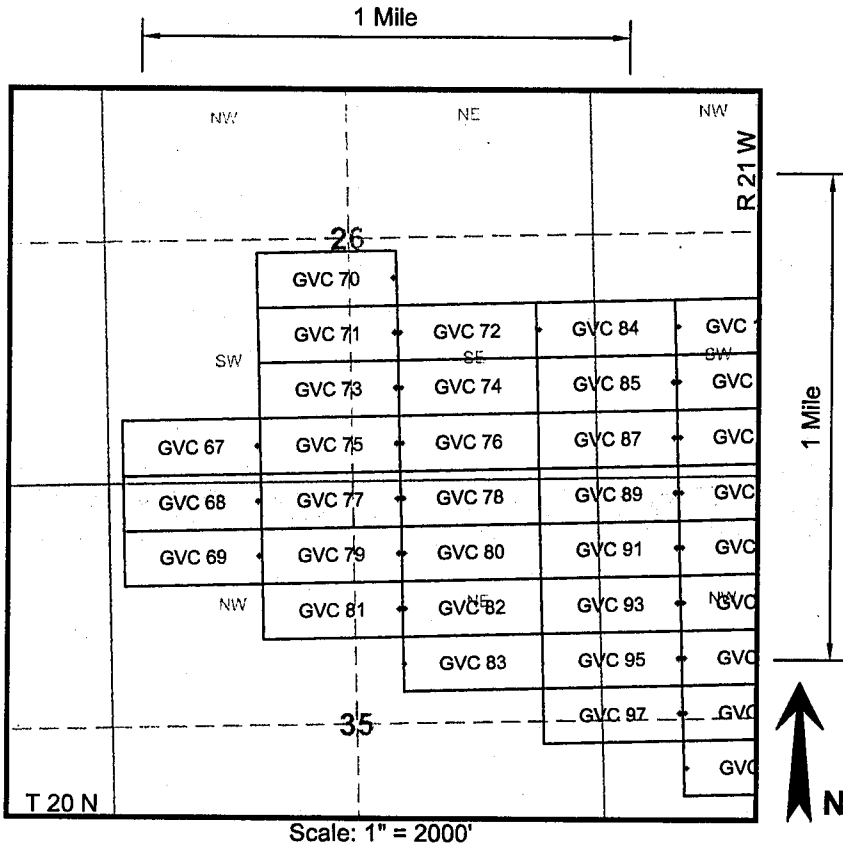
AGENT FOR LOCATOR

Alan Day

RECEIVED
BLMAZ STATE OFFICE
2011 JUN 30 A 7:45
PHOENIX, ARIZONA

AHC409007

LODE MINING CLAIM MAP



RECEIVED
 BLM AZ STATE OFFICE
 2011 JUN 30 A 7:45
 PHOENIX, ARIZONA

AHC409007

1. The above map depicts the **GVC 70** mining claim, which is located in the following Quarter Section(s), Section(s), Township(s), and Range(s) of the Gila and Salt River Base and Meridian, in Mohave County, Arizona:

SW $\frac{1}{4}$ Sec 26, T 20 N, R 21 W SE $\frac{1}{4}$ Sec 26, T 20 N, R 21 W


2. The Corner, End Center and Location Monuments used are of 2" x 2" x 5' long (nominal) wood posts. The posts are driven in the ground or are supported by rock cairns.

3. The bearings and distances in degrees and feet between claim corners are as depicted on sketch above.

LOCATION NOTICE FOR LODE MINING CLAIM

NOTICE IS HEREBY GIVEN that the **GVC 71** lode mining claim has been located by Golden Vertex Corp., whose current mailing address is 1331 Antelope Valley Rd., Reno, NV 89506

The general course of this claim is easterly to westerly and it is situated in Mohave County, Arizona.



This claim is 1500 feet in length and 600 in width. This claim runs from the location monument on which this location notice is posted approximately 10 feet in a easterly direction to the easterly end line and 1490 feet in a westerly direction to the westerly end line.

This claim is marked by six monuments, one at each corner and one at the center of each end line.

The location monument on which this notice is posted is situated within Section 26, Township 20 North, Range 21 West, Gila Salt River Base and Meridian, Arizona and this claim encompasses portions of the following quarter section (s), section (s), Township (s) and Range (s):

- SE 1/4 of Section 26, T 20 N, R 21 W, GSR. Mer.
- SW 1/4 of Section 26, T 20 N, R 21 W, GSR. Mer.

The locality of this claim with reference to some natural object or permanent monument is approximately 1612 feet north and 2143 feet west from the NW corner of Section 36, T20N, R21W, GSR. Mer. to the Location Monument of this claim.

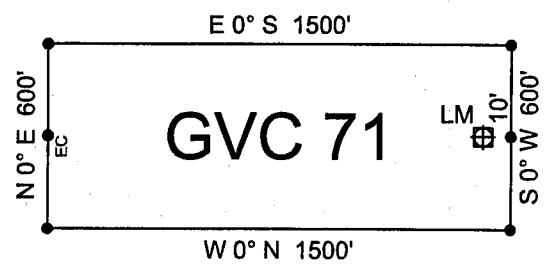
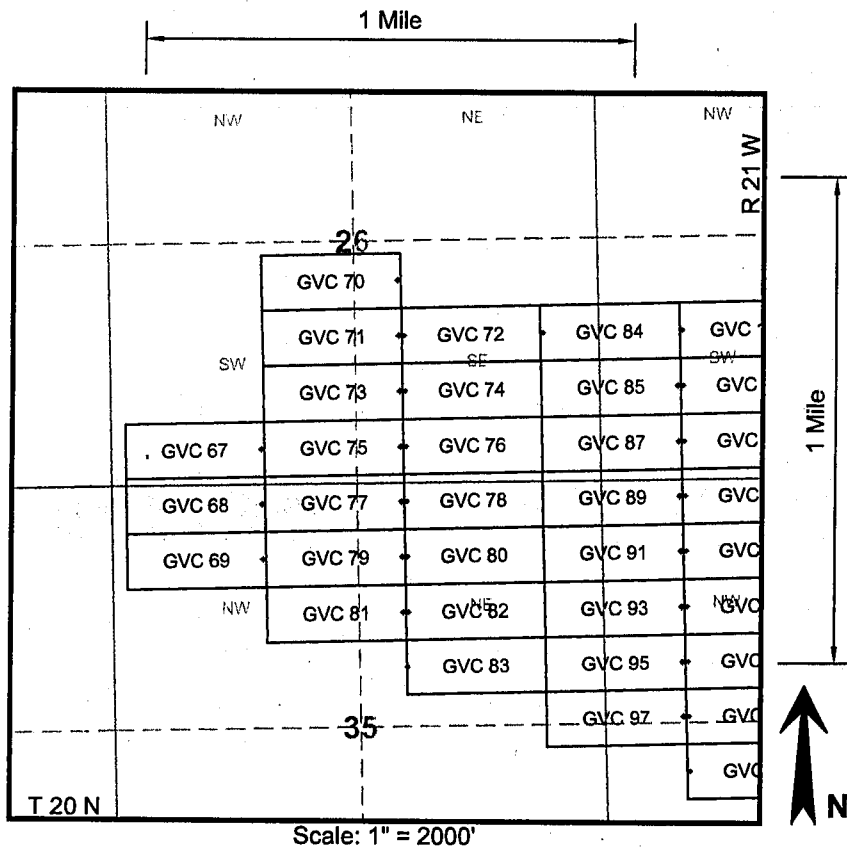
DATED AND POSTED on the ground this 14th day of April, 2011.

AGENT FOR LOCATOR Alan Day
Alan Day

RECEIVED
BLM AZ STATE OFFICE
2011 JUN 30 A 7:45
PHOENIX, ARIZONA

AHC409008

LODE MINING CLAIM MAP



RECEIVED
 BLM AZ STATE OFFICE
 2011 JUN 30 A 7:45
 PHOENIX, ARIZONA

AMC409008

1. The above map depicts the **GVC 71** mining claim, which is located in the following Quarter Section(s), Section(s), Township(s), and Range(s) of the Gila and Salt River Base and Meridian, in Mohave County, Arizona:

SW $\frac{1}{4}$ Sec 26, T 20 N, R 21 W
SE $\frac{1}{4}$ Sec 26, T 20 N, R 21 W


2. The Corner, End Center and Location Monuments used are of 2" x 2" x 5' long (nominal) wood posts. The posts are driven in the ground or are supported by rock cairns.

3. The bearings and distances in degrees and feet between claim corners are as depicted on sketch above.

LOCATION NOTICE FOR LODE MINING CLAIM

NOTICE IS HEREBY GIVEN that the **GVC 72** lode mining claim has been located by Golden Vertex Corp., whose current mailing address is 1331 Antelope Valley Rd., Reno, NV 89506

The general course of this claim is easterly to westerly and it is situated in Mohave County, Arizona.



This claim is 1500 feet in length and 600 in width. This claim runs from the location monument on which this location notice is posted approximately 1490 feet in a easterly direction to the easterly end line and 10 feet in a westerly direction to the westerly end line.

This claim is marked by six monuments, one at each corner and one at the center of each end line.

The location monument on which this notice is posted is situated within Section 26, Township 20 North, Range 21 West, Gila Salt River Base and Meridian, Arizona and this claim encompasses portions of the following quarter section (s), section (s), Township (s) and Range (s):

SE 1/4 of Section 26, T 20 N, R 21 W, GSR. Mer.

The locality of this claim with reference to some natural object or permanent monument is approximately 1612 feet north and 2123 feet west from the NW corner of Section 36, T20N, R21W, GSR. Mer. to the Location Monument of this claim.

DATED AND POSTED on the ground this 14th day of April, 2011.

AGENT FOR LOCATOR

Alan Day

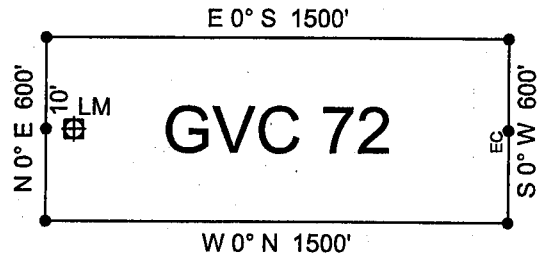
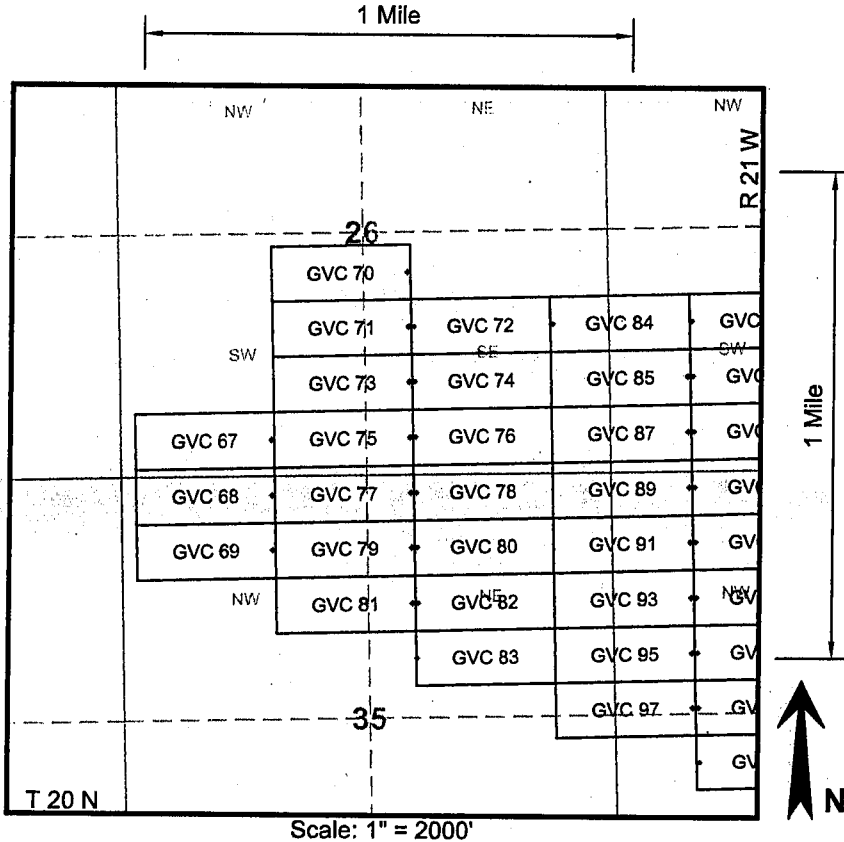
PHOENIX, ARIZONA

2011 JUN 30 A 7:45

RECEIVED
BLM AZ STATE OFFICE

AMC 409009

LODE MINING CLAIM MAP



RECEIVED
BLM AZ STATE OFFICE
2011 JUN 30 A 7:45
PHOENIX, ARIZONA

AMC409009

1. The above map depicts the **GVC 72** mining claim, which is located in the following Quarter Section(s), Section(s), Township(s), and Range(s) of the Gila and Salt River Base and Meridian, in Mohave County, Arizona:

SE $\frac{1}{4}$ Sec 26, T 20 N, R 21 W


2. The Corner, End Center and Location Monuments used are of 2" x 2" x 5' long (nominal) wood posts. The posts are driven in the ground or are supported by rock cairns.

3. The bearings and distances in degrees and feet between claim corners are as depicted on sketch above.

LOCATION NOTICE FOR LODE MINING CLAIM

NOTICE IS HEREBY GIVEN that the GVC 73 lode mining claim has been located by Golden Vertex Corp., whose current mailing address is 1331 Antelope Valley Rd., Reno, NV 89506

The general course of this claim is easterly to westerly and it is situated in Mohave County, Arizona.



This claim is 1500 feet in length and 600 in width. This claim runs from the location monument on which this location notice is posted approximately 10 feet in a easterly direction to the easterly end line and 1490 feet in a westerly direction to the westerly end line.

This claim is marked by six monuments, one at each corner and one at the center of each end line.

The location monument on which this notice is posted is situated within Section 26, Township 20 North, Range 21 West, Gila Salt River Base and Meridian, Arizona and this claim encompasses portions of the following quarter section (s), section (s), Township (s) and Range (s):

SE 1/4 of Section 26, T 20 N, R 21 W, GSR. Mer.
SW 1/4 of Section 26, T 20 N, R 21 W, GSR. Mer.

The locality of this claim with reference to some natural object or permanent monument is approximately 1012 feet north and 2143 feet west from the NW corner of Section 36, T20N, R21W, GSR. Mer. to the Location Monument of this claim.

DATED AND POSTED on the ground this 14th day of April, 2011.

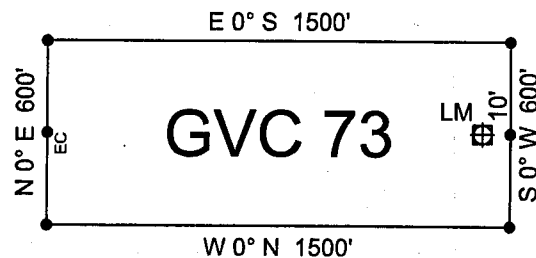
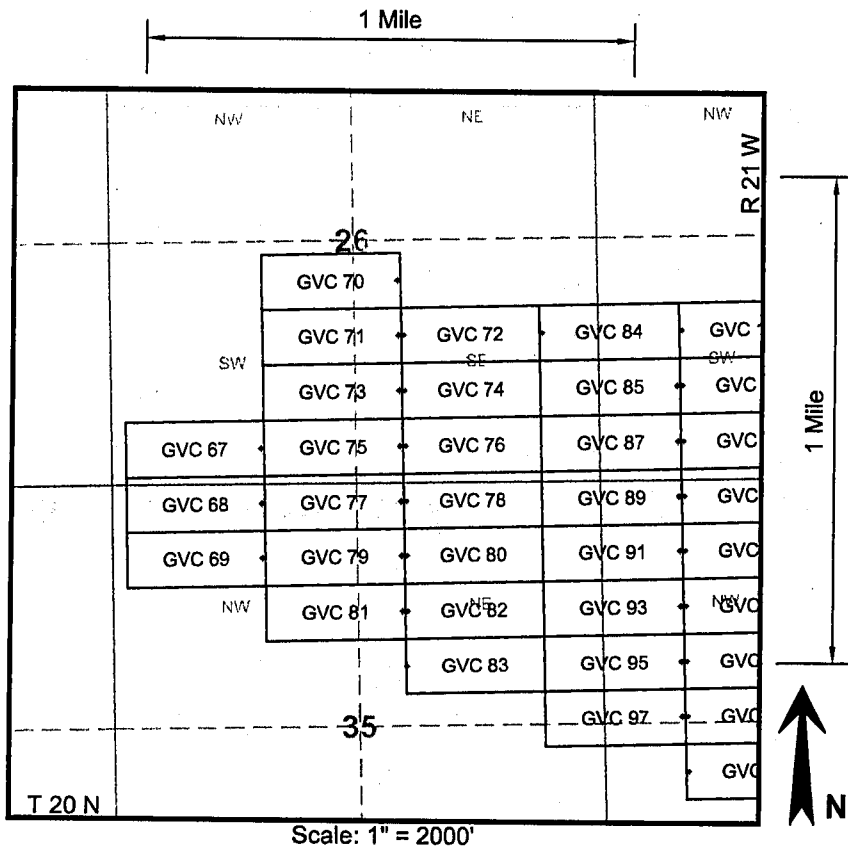
AGENT FOR LOCATOR

Alan Day

RECEIVED
BLM AZ STATE OFFICE
2011 JUN 30 A 7:46
PHOENIX, ARIZONA

AMC409010

LODE MINING CLAIM MAP



RECEIVED
BLM AZ STATE OFFICE
2011 JUN 30 A 7:46
PHOENIX, ARIZONA

AMC409010

1. The above map depicts the **GVC 73** mining claim, which is located in the following Quarter Section(s), Section(s), Township(s), and Range(s) of the Gila and Salt River Base and Meridian, in Mohave County, Arizona:

SW $\frac{1}{4}$ Sec 26, T 20 N, R 21 W
SE $\frac{1}{4}$ Sec 26, T 20 N, R 21 W


2. The Corner, End Center and Location Monuments used are of 2" x 2" x 5' long (nominal) wood posts. The posts are driven in the ground or are supported by rock cairns.

3. The bearings and distances in degrees and feet between claim corners are as depicted on sketch above.

LOCATION NOTICE FOR LODE MINING CLAIM

NOTICE IS HEREBY GIVEN that the **GVC 74** lode mining claim has been located by Golden Vertex Corp., whose current mailing address is 1331 Antelope Valley Rd., Reno, NV 89506

The general course of this claim is easterly to westerly and it is situated in Mohave County, Arizona.



This claim is 1500 feet in length and 600 in width. This claim runs from the location monument on which this location notice is posted approximately 1490 feet in a easterly direction to the easterly end line and 10 feet in a westerly direction to the westerly end line.

This claim is marked by six monuments, one at each corner and one at the center of each end line.

The location monument on which this notice is posted is situated within Section 26, Township 20 North, Range 21 West, Gila Salt River Base and Meridian, Arizona and this claim encompasses portions of the following quarter section (s), section (s), Township (s) and Range (s):

SE 1/4 of Section 26, T 20 N, R 21 W, GSR. Mer.

The locality of this claim with reference to some natural object or permanent monument is approximately 1012 feet north and 2123 feet west from the NW corner of Section 36, T20N, R21W, GSR. Mer. to the Location Monument of this claim.

DATED AND POSTED on the ground this 14th day of April, 2011.

AGENT FOR LOCATOR

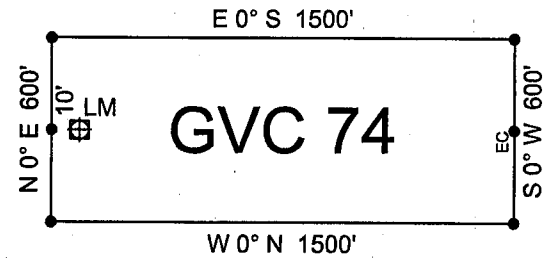
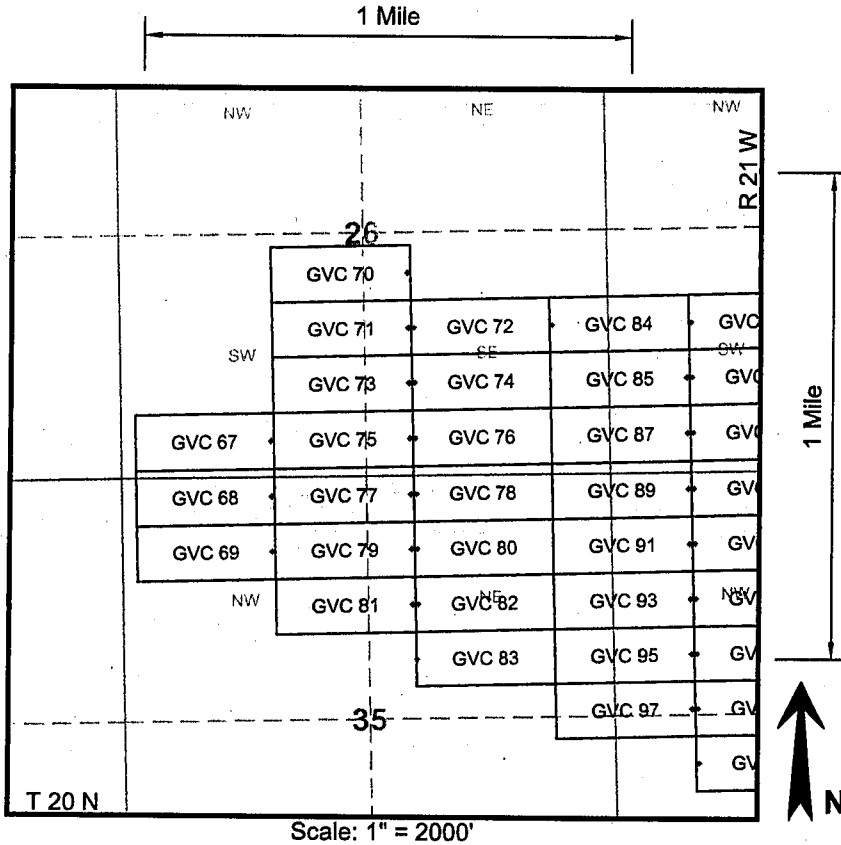
Alan Day

2011 JUN 30 A 1:46
PHOENIX, ARIZONA

RECEIVED
BLM AZ STATE OFFICE

AMC409011

LODE MINING CLAIM MAP



RECEIVED
 BLM AZ STATE OFFICE
 2011 JUN 30 A 7:46
 PHOENIX, ARIZONA

AMC 409011

1. The above map depicts the **GVC 74** mining claim, which is located in the following Quarter Section(s), Section(s), Township(s), and Range(s) of the Gila and Salt River Base and Meridian, in Mohave County, Arizona:

SE $\frac{1}{4}$ Sec 26, T 20 N, R 21 W


2. The Corner, End Center and Location Monuments used are of 2" x 2" x 5' long (nominal) wood posts. The posts are driven in the ground or are supported by rock cairns.

3. The bearings and distances in degrees and feet between claim corners are as depicted on sketch above.

LOCATION NOTICE FOR LODE MINING CLAIM

NOTICE IS HEREBY GIVEN that the GVC 75 lode mining claim has been located by Golden Vertex Corp., whose current mailing address is 1331 Antelope Valley Rd., Reno, NV 89506

The general course of this claim is easterly to westerly and it is situated in Mohave County, Arizona.



This claim is 1500 feet in length and 600 in width. This claim runs from the location monument on which this location notice is posted approximately 10 feet in a easterly direction to the easterly end line and 1490 feet in a westerly direction to the westerly end line.

This claim is marked by six monuments, one at each corner and one at the center of each end line.

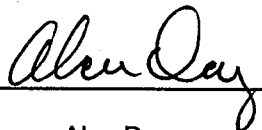
The location monument on which this notice is posted is situated within Section 26, Township 20 North, Range 21 West, Gila Salt River Base and Meridian, Arizona and this claim encompasses portions of the following quarter section (s), section (s), Township (s) and Range (s):

SE 1/4 of Section 26, T 20 N, R 21 W, GSR. Mer.
SW 1/4 of Section 26, T 20 N, R 21 W, GSR. Mer.

The locality of this claim with reference to some natural object or permanent monument is approximately 412 feet north and 2143 feet west from the NW corner of Section 36, T20N, R21W, GSR. Mer. to the Location Monument of this claim.

DATED AND POSTED on the ground this 14th day of April, 2011.

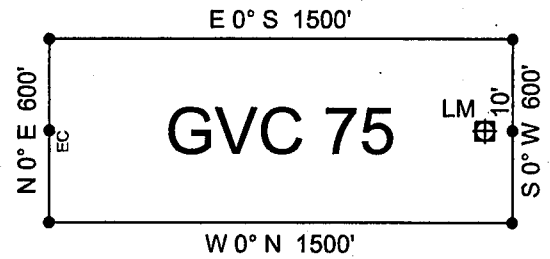
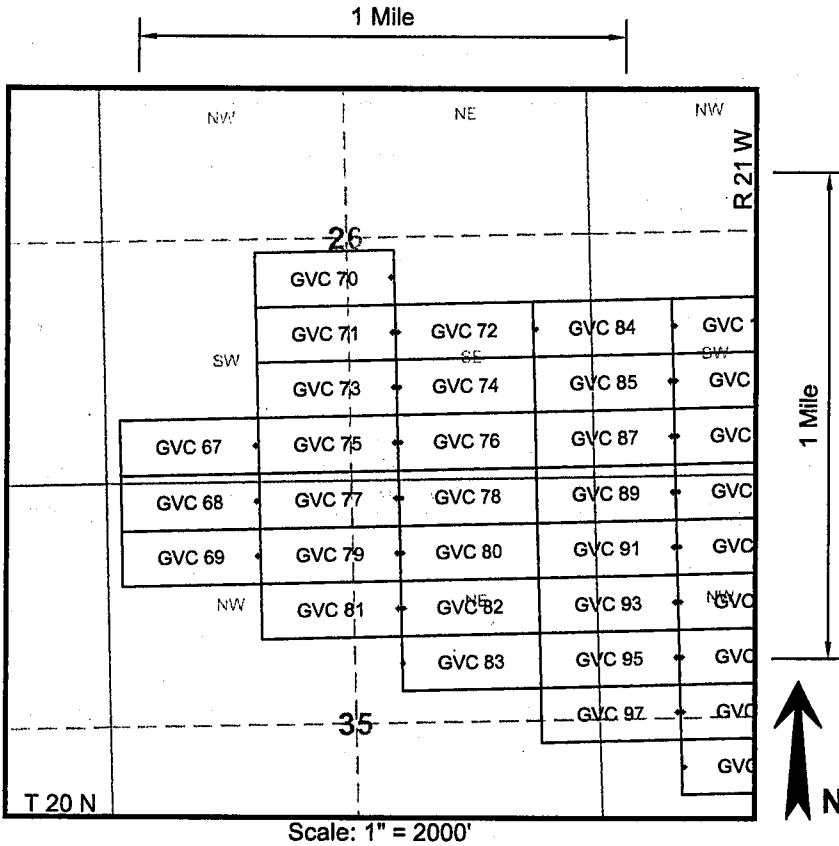
AGENT FOR LOCATOR


Alan Day

RECEIVED
BLM AZ STATE OFFICE
2011 JUN 30 A 7:46
PHOENIX, ARIZONA

ANC409012

LODE MINING CLAIM MAP



RECEIVED
BLM AZ STATE OFFICE
2011 JUN 30 A 7:46
PHOENIX, ARIZONA

AMC409012

1. The above map depicts the **GVC 75** mining claim, which is located in the following Quarter Section(s), Section(s), Township(s), and Range(s) of the Gila and Salt River Base and Meridian, in Mohave County, Arizona:

SW $\frac{1}{4}$ Sec 26, T 20 N, R 21 W

SE $\frac{1}{4}$ Sec 26, T 20 N, R 21 W


2. The Corner, End Center and Location Monuments used are of 2" x 2" x 5' long (nominal) wood posts. The posts are driven in the ground or are supported by rock cairns.

3. The bearings and distances in degrees and feet between claim corners are as depicted on sketch above.

LOCATION NOTICE FOR LODE MINING CLAIM

NOTICE IS HEREBY GIVEN that the **GVC 76** lode mining claim has been located by Golden Vertex Corp., whose current mailing address is 1331 Antelope Valley Rd., Reno, NV 89506

The general course of this claim is easterly to westerly and it is situated in Mohave County, Arizona.



This claim is 1500 feet in length and 600 in width. This claim runs from the location monument on which this location notice is posted approximately 1490 feet in a easterly direction to the easterly end line and 10 feet in a westerly direction to the westerly end line.

This claim is marked by six monuments, one at each corner and one at the center of each end line.

The location monument on which this notice is posted is situated within Section 26, Township 20 North, Range 21 West, Gila Salt River Base and Meridian, Arizona and this claim encompasses portions of the following quarter section (s), section (s), Township (s) and Range (s):

SE 1/4 of Section 26, T 20 N, R 21 W, GSR. Mer.

The locality of this claim with reference to some natural object or permanent monument is approximately 412 feet north and 2123 feet west from the NW corner of Section 36, T20N, R21W, GSR. Mer. to the Location Monument of this claim.

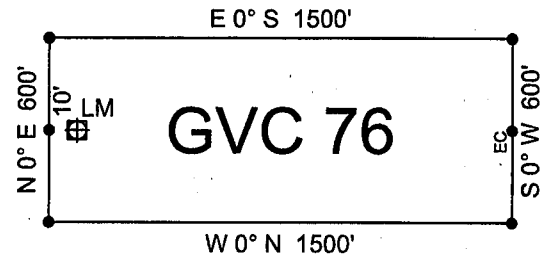
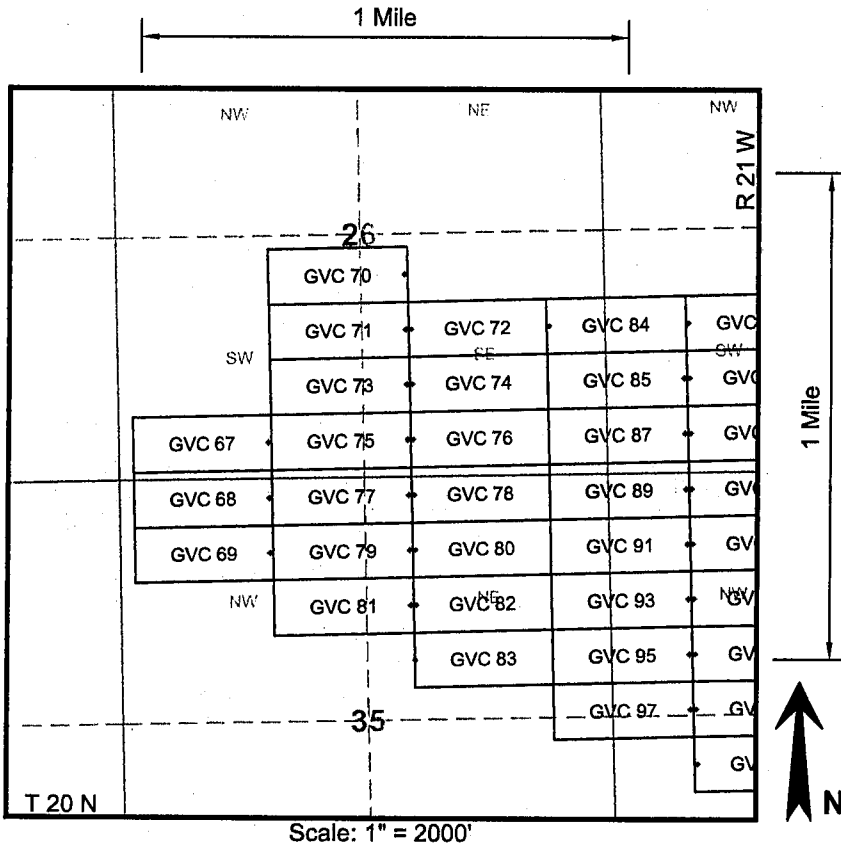
DATED AND POSTED on the ground this 14th day of April, 2011.

AGENT FOR LOCATOR Alan Day
Alan Day

RECEIVED
BLM AZ STATE OFFICE
2011 JUN 30 A 7:46
PHOENIX, ARIZONA

AMC409013

LODE MINING CLAIM MAP



RECEIVED
 BLMAZ STATE OFFICE
 2011 JUN 30 A 7:46
 PHOENIX, ARIZONA

AMC409013

1. The above map depicts the **GVC 76** mining claim, which is located in the following Quarter Section(s), Section(s), Township(s), and Range(s) of the Gila and Salt River Base and Meridian, in Mohave County, Arizona:

SE $\frac{1}{4}$ Sec 26, T 20 N, R 21 W


2. The Corner, End Center and Location Monuments used are of 2" x 2" x 5' long (nominal) wood posts. The posts are driven in the ground or are supported by rock cairns.

3. The bearings and distances in degrees and feet between claim corners are as depicted on sketch above.

LOCATION NOTICE FOR LODE MINING CLAIM

NOTICE IS HEREBY GIVEN that the **GVC 77** lode mining claim has been located by Golden Vertex Corp., whose current mailing address is 1331 Antelope Valley Rd., Reno, NV 89506

The general course of this claim is easterly to westerly and it is situated in Mohave County, Arizona.



This claim is 1500 feet in length and 600 in width. This claim runs from the location monument on which this location notice is posted approximately 10 feet in a easterly direction to the easterly end line and 1490 feet in a westerly direction to the westerly end line.

This claim is marked by six monuments, one at each corner and one at the center of each end line.

The location monument on which this notice is posted is situated within Section 35, Township 20 North, Range 21 West, Gila Salt River Base and Meridian, Arizona and this claim encompasses portions of the following quarter section (s), section (s), Township (s) and Range (s):

- NE 1/4 of Section 35, T 20 N, R 21 W, GSR. Mer.
- NW 1/4 of Section 35, T 20 N, R 21 W, GSR. Mer.
- SE 1/4 of Section 26, T 20 N, R 21 W, GSR. Mer.
- SW 1/4 of Section 26, T 20 N, R 21 W, GSR. Mer.

The locality of this claim with reference to some natural object or permanent monument is approximately 188 feet south and 2143 feet west from the NW corner of Section 36, T20N, R21W, GSR. Mer. to the Location Monument of this claim.

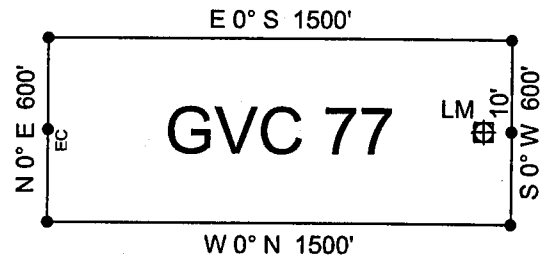
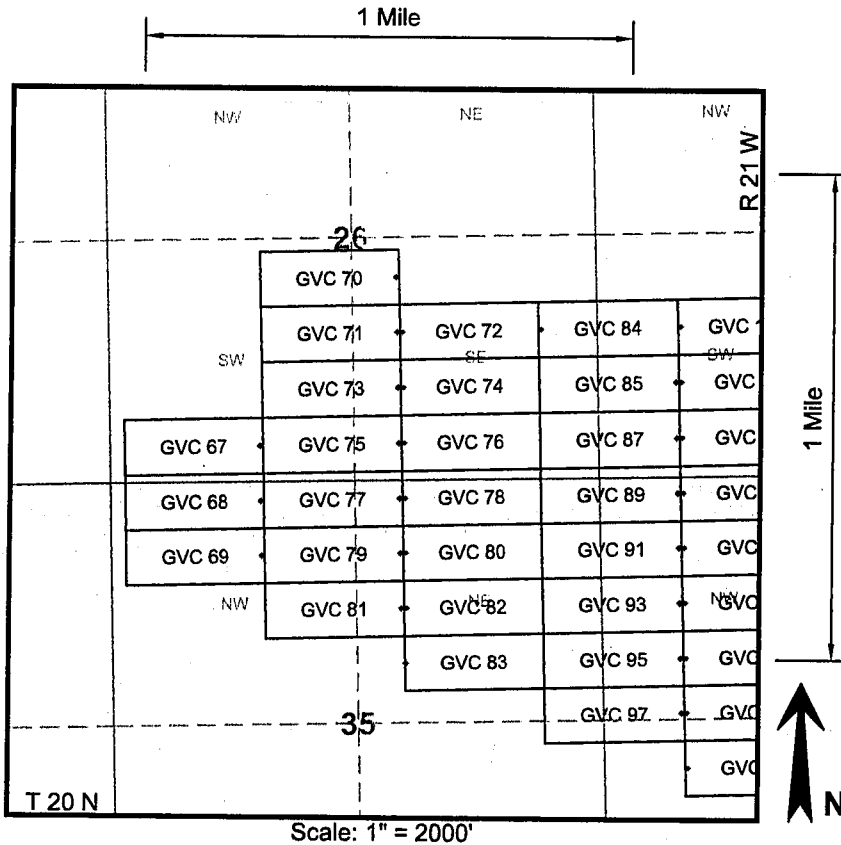
DATED AND POSTED on the ground this 14th day of April, 2011.

AGENT FOR LOCATOR Alan Day
Alan Day

RECEIVED
BLM AZ STATE OFFICE
2011 JUN 30 A 7:46
PHOENIX, ARIZONA

AMC409014

LODE MINING CLAIM MAP



RECEIVED
BLM AZ STATE OFFICE
2011 JUN 30 A 7:46
PHOENIX, ARIZONA

AMC409014

1. The above map depicts the **GVC 77** mining claim, which is located in the following Quarter Section(s), Section(s), Township(s), and Range(s) of the Gila and Salt River Base and Meridian, in Mohave County, Arizona:

- | | |
|---|---|
| SW $\frac{1}{4}$ Sec 26, T 20 N, R 21 W | SE $\frac{1}{4}$ Sec 26, T 20 N, R 21 W |
| NW $\frac{1}{4}$ Sec 35, T 20 N, R 21 W | NE $\frac{1}{4}$ Sec 35, T 20 N, R 21 W |


2. The Corner, End Center and Location Monuments used are of 2" x 2" x 5' long (nominal) wood posts. The posts are driven in the ground or are supported by rock cairns.

3. The bearings and distances in degrees and feet between claim corners are as depicted on sketch above.

LOCATION NOTICE FOR LODE MINING CLAIM

NOTICE IS HEREBY GIVEN that the GVC 78 lode mining claim has been located by Golden Vertex Corp., whose current mailing address is 1331 Antelope Valley Rd., Reno, NV 89506

The general course of this claim is easterly to westerly and it is situated in Mohave County, Arizona.



This claim is 1500 feet in length and 600 in width. This claim runs from the location monument on which this location notice is posted approximately 1490 feet in a easterly direction to the easterly end line and 10 feet in a westerly direction to the westerly end line.

This claim is marked by six monuments, one at each corner and one at the center of each end line.

The location monument on which this notice is posted is situated within Section 35, Township 20 North, Range 21 West, Gila Salt River Base and Meridian, Arizona and this claim encompasses portions of the following quarter section (s), section (s), Township (s) and Range (s):

NE 1/4 of Section 35, T 20 N, R 21 W, GSR. Mer.
SE 1/4 of Section 26, T 20 N, R 21 W, GSR. Mer.

The locality of this claim with reference to some natural object or permanent monument is approximately 188 feet south and 2123 feet west from the NW corner of Section 36, T20N, R21W, GSR. Mer. to the Location Monument of this claim.

DATED AND POSTED on the ground this 14th day of April, 2011.

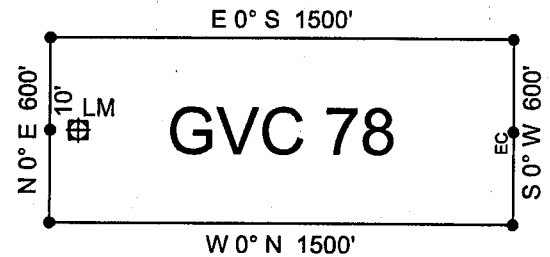
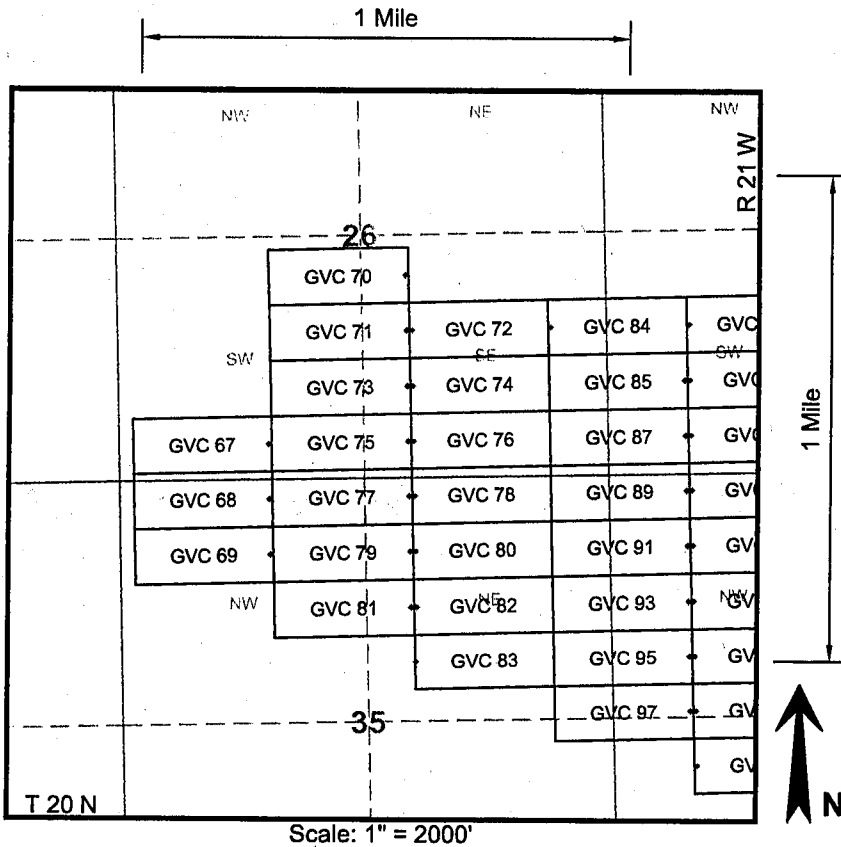
AGENT FOR LOCATOR

Alan Day

RECEIVED
BLM AZ STATE OFFICE
2011 JUN 30 A 7:46
PHOENIX, ARIZONA

AMC409015

LODE MINING CLAIM MAP



RECEIVED
BLM AZ STATE OFFICE
2011 JUN 30 A 7:46
PHOENIX, ARIZONA

AMC409015

1. The above map depicts the **GVC 78** mining claim, which is located in the following Quarter Section(s), Section(s), Township(s), and Range(s) of the Gila and Salt River Base and Meridian, in Mohave County, Arizona:

SE $\frac{1}{4}$ Sec 26, T 20 N, R 21 W

NE $\frac{1}{4}$ Sec 35, T 20 N, R 21 W


2. The Corner, End Center and Location Monuments used are of 2" x 2" x 5' long (nominal) wood posts. The posts are driven in the ground or are supported by rock cairns.

3. The bearings and distances in degrees and feet between claim corners are as depicted on sketch above.

LOCATION NOTICE FOR LODE MINING CLAIM

NOTICE IS HEREBY GIVEN that the **GVC 79** lode mining claim has been located by Golden Vertex Corp., whose current mailing address is 1331 Antelope Valley Rd., Reno, NV 89506

The general course of this claim is easterly to westerly and it is situated in Mohave County, Arizona.



This claim is 1500 feet in length and 600 in width. This claim runs from the location monument on which this location notice is posted approximately 10 feet in a easterly direction to the easterly end line and 1490 feet in a westerly direction to the westerly end line.

This claim is marked by six monuments, one at each corner and one at the center of each end line.

The location monument on which this notice is posted is situated within Section 35, Township 20 North, Range 21 West, Gila Salt River Base and Meridian, Arizona and this claim encompasses portions of the following quarter section (s), section (s), Township (s) and Range (s):

NE 1/4 of Section 35, T 20 N, R 21 W, GSR. Mer.
NW 1/4 of Section 35, T 20 N, R 21 W, GSR. Mer.

The locality of this claim with reference to some natural object or permanent monument is approximately 788 feet south and 2143 feet west from the NW corner of Section 36, T20N, R21W, GSR. Mer. to the Location Monument of this claim.

DATED AND POSTED on the ground this 14th day of April, 2011.

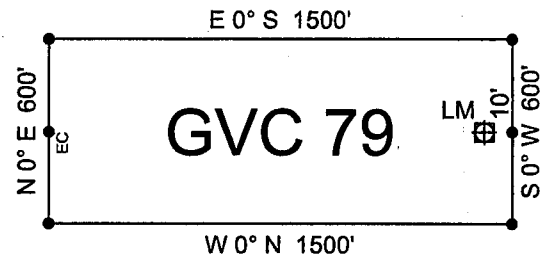
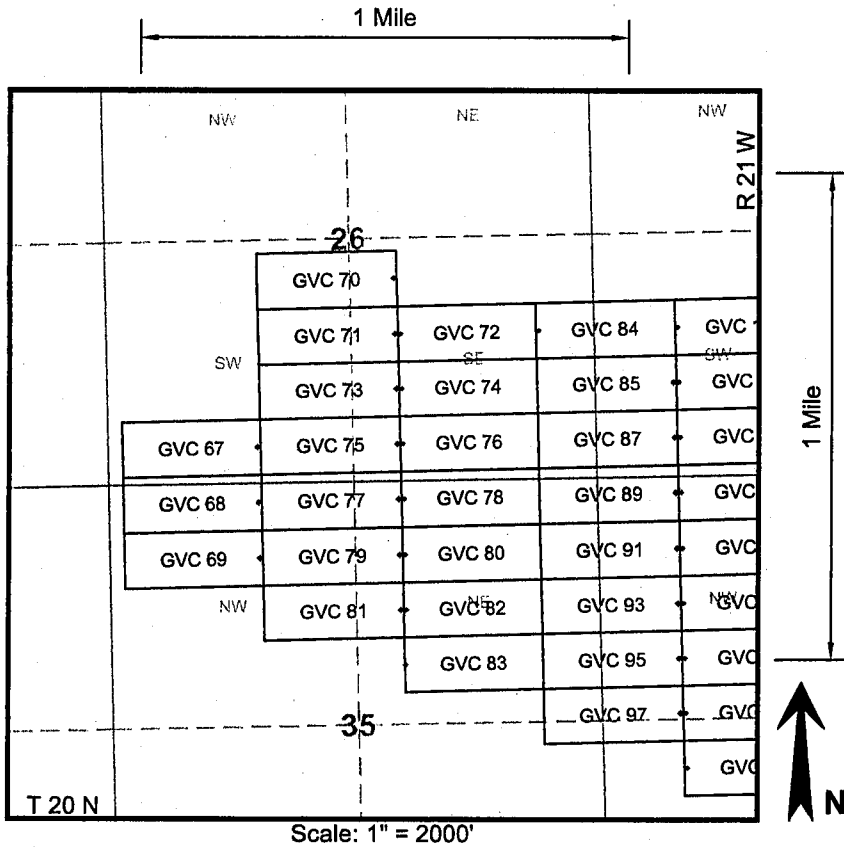
AGENT FOR LOCATOR _____

Alan Day

RECEIVED
BLM AZ STATE OFFICE
2011 JUN 30 A 7:46
PHOENIX, ARIZONA

ANC409016

LODE MINING CLAIM MAP



RECEIVED
 BLM AZ STATE OFFICE
 2011 JUN 30 A 7:46
 PHOENIX, ARIZONA

AMC409016

1. The above map depicts the **GVC 79** mining claim, which is located in the following Quarter Section(s), Section(s), Township(s), and Range(s) of the Gila and Salt River Base and Meridian, in Mohave County, Arizona:

NW $\frac{1}{4}$ Sec 35, T 20 N, R 21 W

NE $\frac{1}{4}$ Sec 35, T 20 N, R 21 W


2. The Corner, End Center and Location Monuments used are of 2" x 2" x 5' long (nominal) wood posts. The posts are driven in the ground or are supported by rock cairns.

3. The bearings and distances in degrees and feet between claim corners are as depicted on sketch above.

LOCATION NOTICE FOR LODE MINING CLAIM

NOTICE IS HEREBY GIVEN that the GVC 80 lode mining claim has been located by Golden Vertex Corp., whose current mailing address is 1331 Antelope Valley Rd., Reno, NV 89506

The general course of this claim is easterly to westerly and it is situated in Mohave County, Arizona.



This claim is 1500 feet in length and 600 in width. This claim runs from the location monument on which this location notice is posted approximately 1490 feet in a easterly direction to the easterly end line and 10 feet in a westerly direction to the westerly end line.

This claim is marked by six monuments, one at each corner and one at the center of each end line.

The location monument on which this notice is posted is situated within Section 35, Township 20 North, Range 21 West, Gila Salt River Base and Meridian, Arizona and this claim encompasses portions of the following quarter section (s), section (s), Township (s) and Range (s):

NE 1/4 of Section 35, T 20 N, R 21 W, GSR. Mer.

The locality of this claim with reference to some natural object or permanent monument is approximately 788 feet south and 2123 feet west from the NW corner of Section 36, T20N, R21W, GSR. Mer. to the Location Monument of this claim.

DATED AND POSTED on the ground this 14th day of April, 2011.

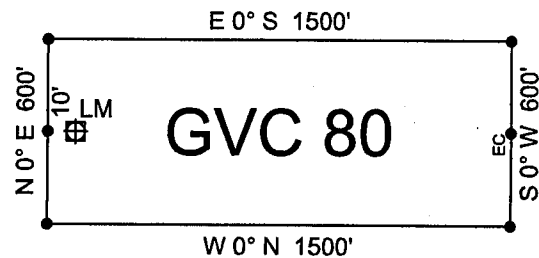
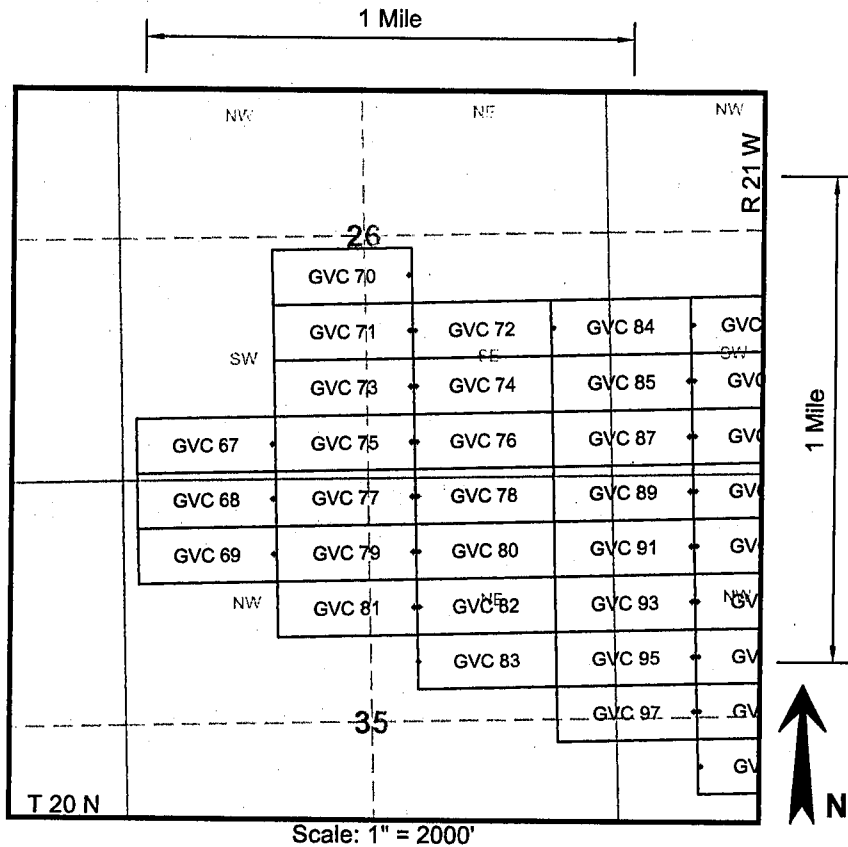
AGENT FOR LOCATOR

Alan Day

RECEIVED
BLM AZ STATE OFFICE
2011 JUN 30 A 7:46
PHOENIX, ARIZONA

AHC409017

LODE MINING CLAIM MAP



RECEIVED
BLM AZ STATE OFFICE
2011 JUN 30 A 7:46
PHOENIX, ARIZONA

AMC409017


1. The above map depicts the **GVC 80** mining claim, which is located in the following Quarter Section(s), Section(s), Township(s), and Range(s) of the Gila and Salt River Base and Meridian, in Mohave County, Arizona:

NE ¼ Sec 35, T 20 N, R 21 W
2. The Corner, End Center and Location Monuments used are of 2" x 2" x 5' long (nominal) wood posts. The posts are driven in the ground or are supported by rock cairns.
3. The bearings and distances in degrees and feet between claim corners are as depicted on sketch above.

LOCATION NOTICE FOR LODE MINING CLAIM

NOTICE IS HEREBY GIVEN that the GVC 81 lode mining claim has been located by Golden Vertex Corp., whose current mailing address is 1331 Antelope Valley Rd., Reno, NV 89506

The general course of this claim is easterly to westerly and it is situated in Mohave County, Arizona.



This claim is 1500 feet in length and 600 in width. This claim runs from the location monument on which this location notice is posted approximately 10 feet in a easterly direction to the easterly end line and 1490 feet in a westerly direction to the westerly end line.

This claim is marked by six monuments, one at each corner and one at the center of each end line.

The location monument on which this notice is posted is situated within Section 35, Township 20 North, Range 21 West, Gila Salt River Base and Meridian, Arizona and this claim encompasses portions of the following quarter section (s), section (s), Township (s) and Range (s):

NE 1/4 of Section 35, T 20 N, R 21 W, GSR. Mer.
NW 1/4 of Section 35, T 20 N, R 21 W, GSR. Mer.

The locality of this claim with reference to some natural object or permanent monument is approximately 1388 feet south and 2143 feet west from the NW corner of Section 36, T20N, R21W, GSR. Mer. to the Location Monument of this claim.

DATED AND POSTED on the ground this 14th day of April, 2011.

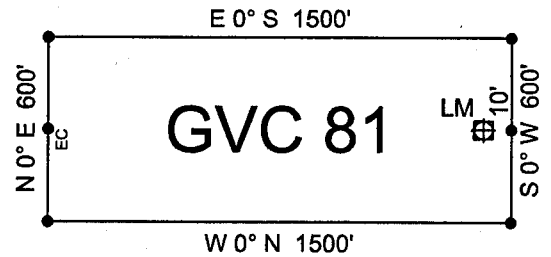
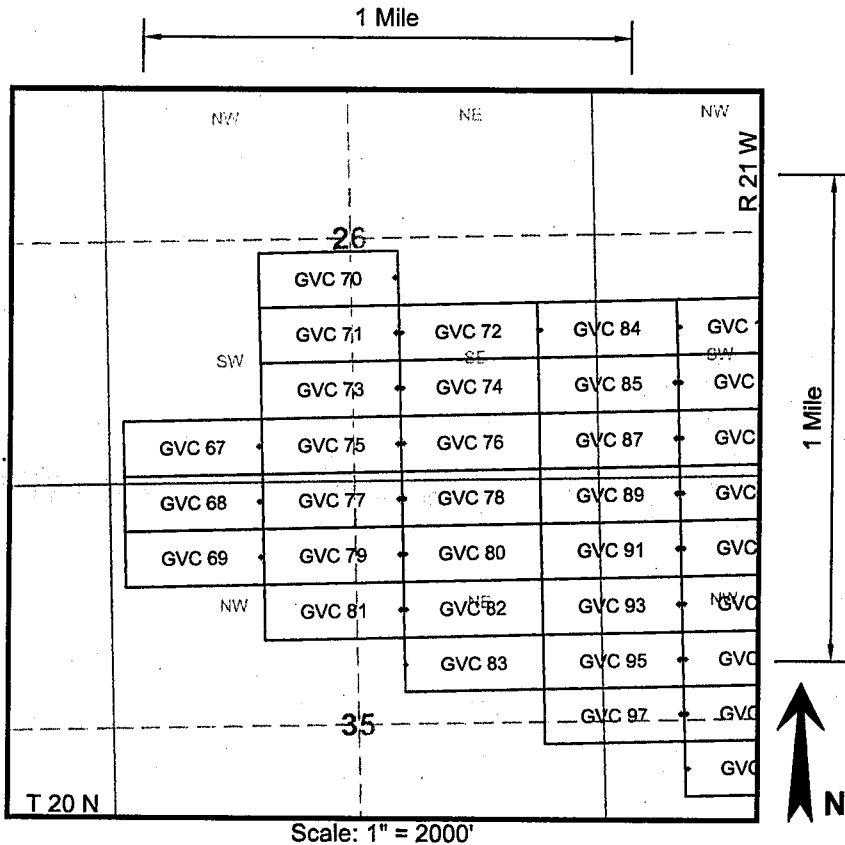
AGENT FOR LOCATOR

Alan Day

RECEIVED
BLM AZ STATE OFFICE
2011 JUN 30 A 7:46
PHOENIX, ARIZONA

AN0409018

LODE MINING CLAIM MAP



RECEIVED
BLM AZ STATE OFFICE
2011 JUN 30 A T: 4b
PHOENIX, ARIZONA

AHC 409018

1. The above map depicts the **GVC 81** mining claim, which is located in the following Quarter Section(s), Section(s), Township(s), and Range(s) of the Gila and Salt River Base and Meridian, in Mohave County, Arizona:

NW $\frac{1}{4}$ Sec 35, T 20 N, R 21 W NE $\frac{1}{4}$ Sec 35, T 20 N, R 21 W


2. The Corner, End Center and Location Monuments used are of 2" x 2" x 5' long (nominal) wood posts. The posts are driven in the ground or are supported by rock cairns.

3. The bearings and distances in degrees and feet between claim corners are as depicted on sketch above.

LOCATION NOTICE FOR LODE MINING CLAIM

NOTICE IS HEREBY GIVEN that the GVC 82 lode mining claim has been located by Golden Vertex Corp., whose current mailing address is 1331 Antelope Valley Rd., Reno, NV 89506

The general course of this claim is easterly to westerly and it is situated in Mohave County, Arizona.



This claim is 1500 feet in length and 600 in width. This claim runs from the location monument on which this location notice is posted approximately 1490 feet in a easterly direction to the easterly end line and 10 feet in a westerly direction to the westerly end line.

This claim is marked by six monuments, one at each corner and one at the center of each end line.

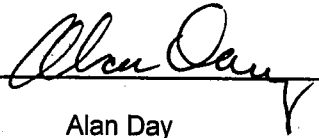
The location monument on which this notice is posted is situated within Section 35, Township 20 North, Range 21 West, Gila Salt River Base and Meridian, Arizona and this claim encompasses portions of the following quarter section (s), section (s), Township (s) and Range (s):

NE 1/4 of Section 35, T 20 N, R 21 W, GSR. Mer.

The locality of this claim with reference to some natural object or permanent monument is approximately 1388 feet south and 2123 feet west from the NW corner of Section 36, T20N, R21W, GSR. Mer. to the Location Monument of this claim.

DATED AND POSTED on the ground this 14th day of April, 2011.

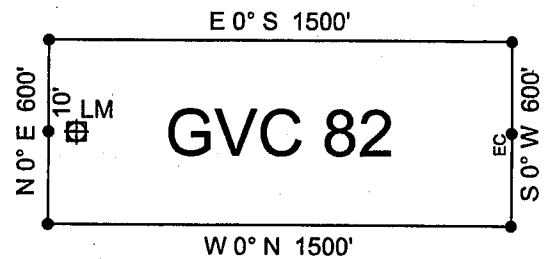
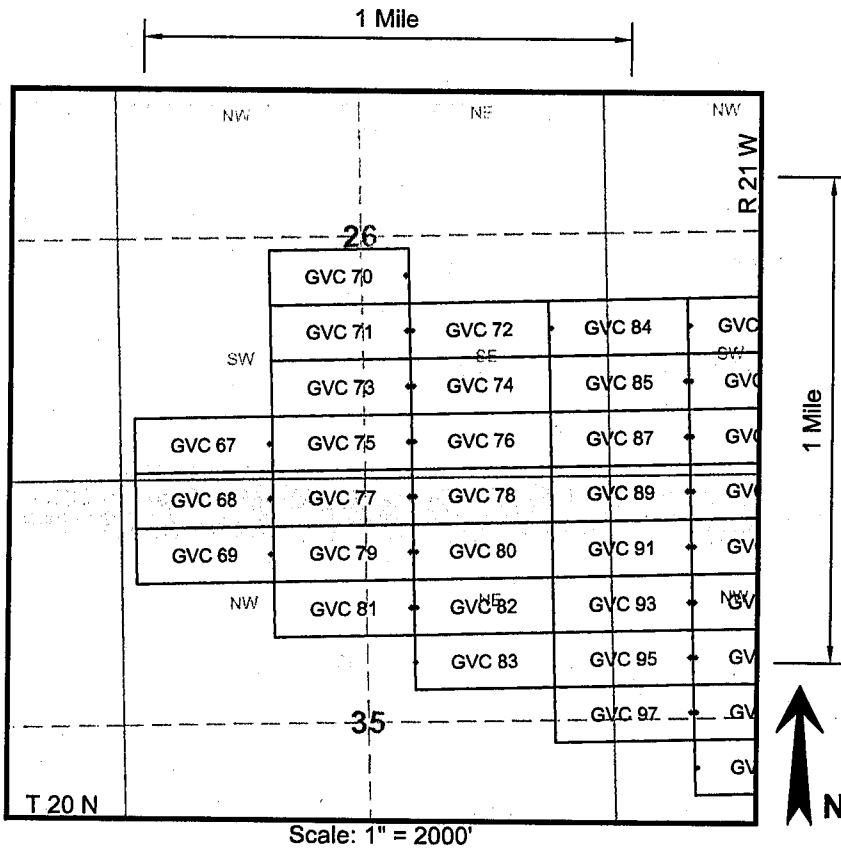
AGENT FOR LOCATOR


Alan Day

RECEIVED
BLM AZ STATE OFFICE
2011 JUN 30 A 7:46
PHOENIX, ARIZONA

AMC409019

LODE MINING CLAIM MAP



RECEIVED
BLM AZ STATE OFFICE
2011 JUN 30 A 7:47
PHOENIX, ARIZONA

AMC409019

1. The above map depicts the **GVC 82** mining claim, which is located in the following Quarter Section(s), Section(s), Township(s), and Range(s) of the Gila and Salt River Base and Meridian, in Mohave County, Arizona:

NE $\frac{1}{4}$ Sec 35, T 20 N, R 21 W


2. The Corner, End Center and Location Monuments used are of 2" x 2" x 5' long (nominal) wood posts. The posts are driven in the ground or are supported by rock cairns.

3. The bearings and distances in degrees and feet between claim corners are as depicted on sketch above.

LOCATION NOTICE FOR LODE MINING CLAIM

NOTICE IS HEREBY GIVEN that the **GVC 83** lode mining claim has been located by Golden Vertex Corp., whose current mailing address is 1331 Antelope Valley Rd., Reno, NV 89506

The general course of this claim is easterly to westerly and it is situated in Mohave County, Arizona.



This claim is 1500 feet in length and 600 in width. This claim runs from the location monument on which this location notice is posted approximately 1490 feet in a easterly direction to the easterly end line and 10 feet in a westerly direction to the westerly end line.

This claim is marked by six monuments, one at each corner and one at the center of each end line.

The location monument on which this notice is posted is situated within Section 35, Township 20 North, Range 21 West, Gila Salt River Base and Meridian, Arizona and this claim encompasses portions of the following quarter section (s), section (s), Township (s) and Range (s):

NE 1/4 of Section 35, T 20 N, R 21 W, GSR. Mer.

The locality of this claim with reference to some natural object or permanent monument is approximately 1988 feet south and 2123 feet west from the NW corner of Section 36, T20N, R21W, GSR. Mer. to the Location Monument of this claim.

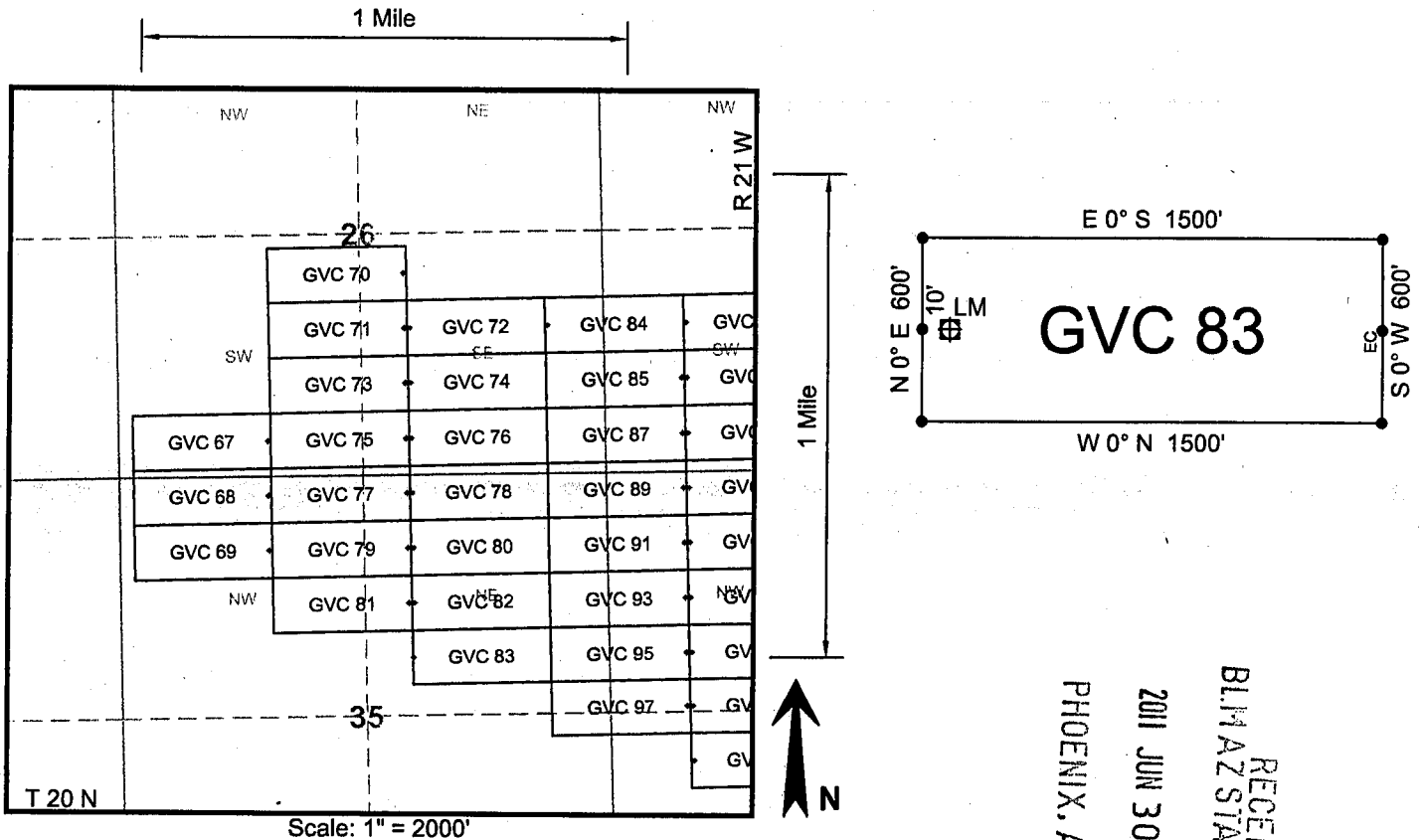
DATED AND POSTED on the ground this 14th day of April, 2011.

AGENT FOR LOCATOR Alan Day
Alan Day

RECEIVED
BLM AZ STATE OFFICE
2011 JUN 30 A 7:47
PHOENIX, ARIZONA

AHC409020

LODE MINING CLAIM MAP



RECEIVED
BLM AZ STATE OFFICE
2011 JUN 30 A 7:47
PHOENIX, ARIZONA


AMC409020

1. The above map depicts the **GVC 83** mining claim, which is located in the following Quarter Section(s), Section(s), Township(s), and Range(s) of the Gila and Salt River Base and Meridian, in Mohave County, Arizona:
NE ¼ Sec 35, T 20 N, R 21 W
2. The Corner, End Center and Location Monuments used are of 2" x 2" x 5' long (nominal) wood posts. The posts are driven in the ground or are supported by rock cairns.
3. The bearings and distances in degrees and feet between claim corners are as depicted on sketch above.

LOCATION NOTICE FOR LODE MINING CLAIM

NOTICE IS HEREBY GIVEN that the GVC 84 lode mining claim has been located by Golden Vertex Corp., whose current mailing address is 1331 Antelope Valley Rd., Reno, NV 89506

The general course of this claim is easterly to westerly and it is situated in Mohave County, Arizona.



This claim is 1500 feet in length and 600 in width. This claim runs from the location monument on which this location notice is posted approximately 1490 feet in a easterly direction to the easterly end line and 10 feet in a westerly direction to the westerly end line.

This claim is marked by six monuments, one at each corner and one at the center of each end line.

The location monument on which this notice is posted is situated within Section 26, Township 20 North, Range 21 West, Gila Salt River Base and Meridian, Arizona and this claim encompasses portions of the following quarter section (s), section (s), Township (s) and Range (s):

- SE 1/4 of Section 26, T 20 N, R 21 W, GSR. Mer.
- SW 1/4 of Section 25, T 20 N, R 21 W, GSR. Mer.

The locality of this claim with reference to some natural object or permanent monument is approximately 1612 feet north and 623 feet west from the NW corner of Section 36, T20N, R21W, GSR. Mer. to the Location Monument of this claim.

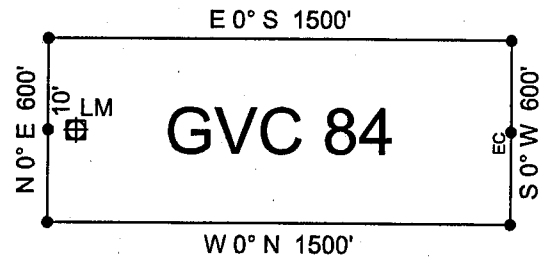
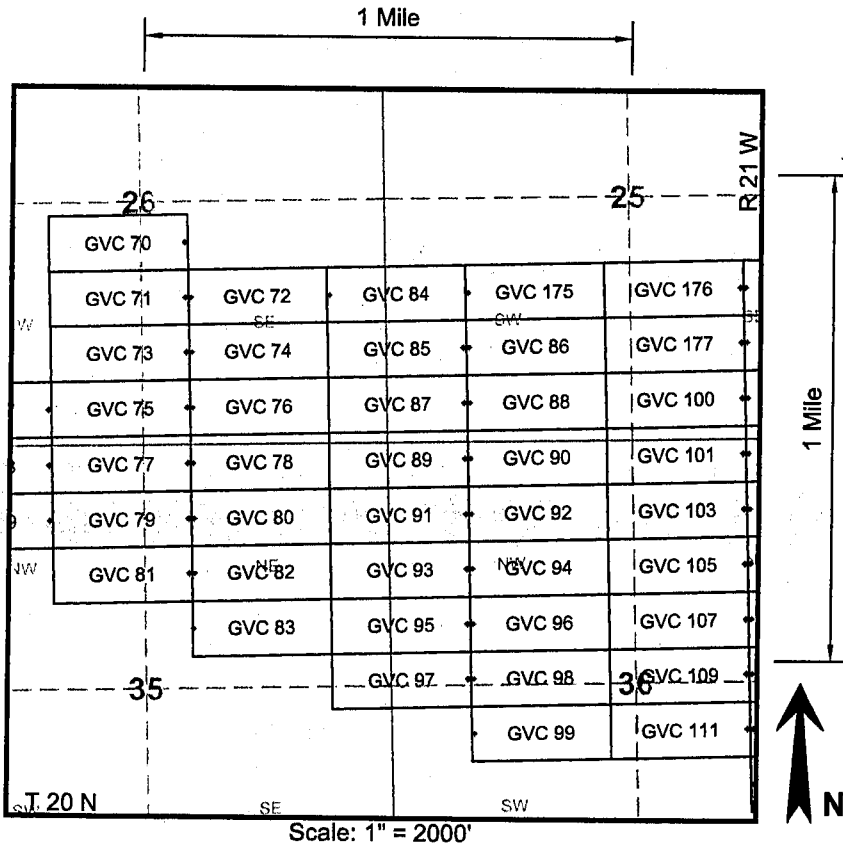
DATED AND POSTED on the ground this 14th day of April, 2011.

AGENT FOR LOCATOR Alan Day
Alan Day

RECEIVED
BLM AZ STATE OFFICE
2011 JUN 30 A 7:47
PHOENIX, ARIZONA

AHC409021

LODE MINING CLAIM MAP



RECEIVED
 BLM AZ STATE OFFICE
 2011 JUN 30 A 7:47
 PHOENIX, ARIZONA

AMC409021

1. The above map depicts the **GVC 84** mining claim, which is located in the following Quarter Section(s), Section(s), Township(s), and Range(s) of the Gila and Salt River Base and Meridian, in Mohave County, Arizona:

SE $\frac{1}{4}$ Sec 26, T 20 N, R 21 W SW $\frac{1}{4}$ Sec 25, T 20 N, R 21 W


2. The Corner, End Center and Location Monuments used are of 2" x 2" x 5' long (nominal) wood posts. The posts are driven in the ground or are supported by rock cairns.

3. The bearings and distances in degrees and feet between claim corners are as depicted on sketch above.

LOCATION NOTICE FOR LODE MINING CLAIM

NOTICE IS HEREBY GIVEN that the **GVC 85** lode mining claim has been located by Golden Vertex Corp., whose current mailing address is 1331 Antelope Valley Rd., Reno, NV 89506

The general course of this claim is easterly to westerly and it is situated in Mohave County, Arizona.



This claim is 1500 feet in length and 600 in width. This claim runs from the location monument on which this location notice is posted approximately 10 feet in a easterly direction to the easterly end line and 1490 feet in a westerly direction to the westerly end line.


This claim is marked by six monuments, one at each corner and one at the center of each end line.

The location monument on which this notice is posted is situated within Section 25, Township 20 North, Range 21 West, Gila Salt River Base and Meridian, Arizona and this claim encompasses portions of the following quarter section (s), section (s), Township (s) and Range (s):

SE 1/4 of Section 26, T 20 N, R 21 W, GSR. Mer.
SW 1/4 of Section 25, T 20 N, R 21 W, GSR. Mer.

The locality of this claim with reference to some natural object or permanent monument is approximately 1012 feet north and 857 feet east from the NW corner of Section 36, T20N, R21W, GSR. Mer. to the Location Monument of this claim.

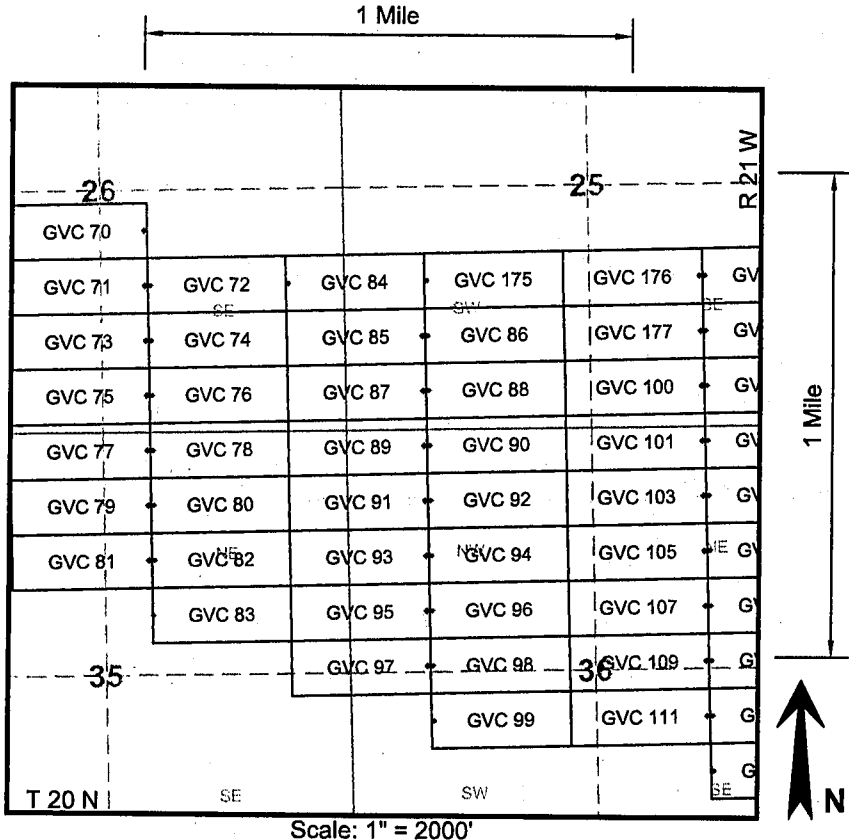
DATED AND POSTED on the ground this 14th day of April, 2011.

AGENT FOR LOCATOR 
Alan Day

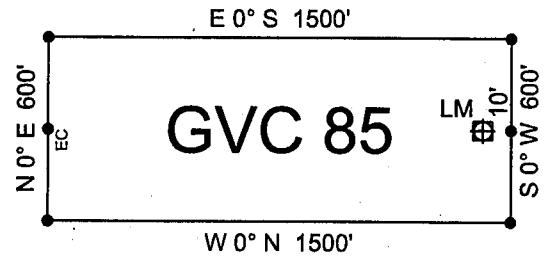
RECEIVED
BLM AZ STATE OFFICE
2011 JUN 30 A 7:47
PHOENIX, ARIZONA

AHC409022

LODE MINING CLAIM MAP



Scale: 1" = 2000'



RECEIVED
BLM AZ STATE OFFICE
2011 JUN 30 A 7:47
PHOENIX, ARIZONA

AHC409022

1. The above map depicts the **GVC 85** mining claim, which is located in the following Quarter Section(s), Section(s), Township(s), and Range(s) of the Gila and Salt River Base and Meridian, in Mohave County, Arizona:

SE $\frac{1}{4}$ Sec 26, T 20 N, R 21 W SW $\frac{1}{4}$ Sec 25, T 20 N, R 21 W


2. The Corner, End Center and Location Monuments used are of 2" x 2" x 5' long (nominal) wood posts. The posts are driven in the ground or are supported by rock cairns.

3. The bearings and distances in degrees and feet between claim corners are as depicted on sketch above.

LOCATION NOTICE FOR LODE MINING CLAIM

NOTICE IS HEREBY GIVEN that the **GVC 86** lode mining claim has been located by Golden Vertex Corp., whose current mailing address is 1331 Antelope Valley Rd., Reno, NV 89506

The general course of this claim is easterly to westerly and it is situated in Mohave County, Arizona.



This claim is 1500 feet in length and 600 in width. This claim runs from the location monument on which this location notice is posted approximately 1490 feet in a easterly direction to the easterly end line and 10 feet in a westerly direction to the westerly end line.

This claim is marked by six monuments, one at each corner and one at the center of each end line.

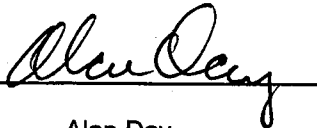
The location monument on which this notice is posted is situated within Section 25, Township 20 North, Range 21 West, Gila Salt River Base and Meridian, Arizona and this claim encompasses portions of the following quarter section (s), section (s), Township (s) and Range (s):

SW 1/4 of Section 25, T 20 N, R 21 W, GSR. Mer.

The locality of this claim with reference to some natural object or permanent monument is approximately 1012 feet north and 877 feet east from the NW corner of Section 36, T20N, R21W, GSR. Mer. to the Location Monument of this claim.

DATED AND POSTED on the ground this 14th day of April, 2011.

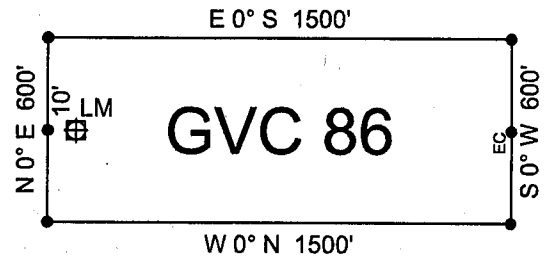
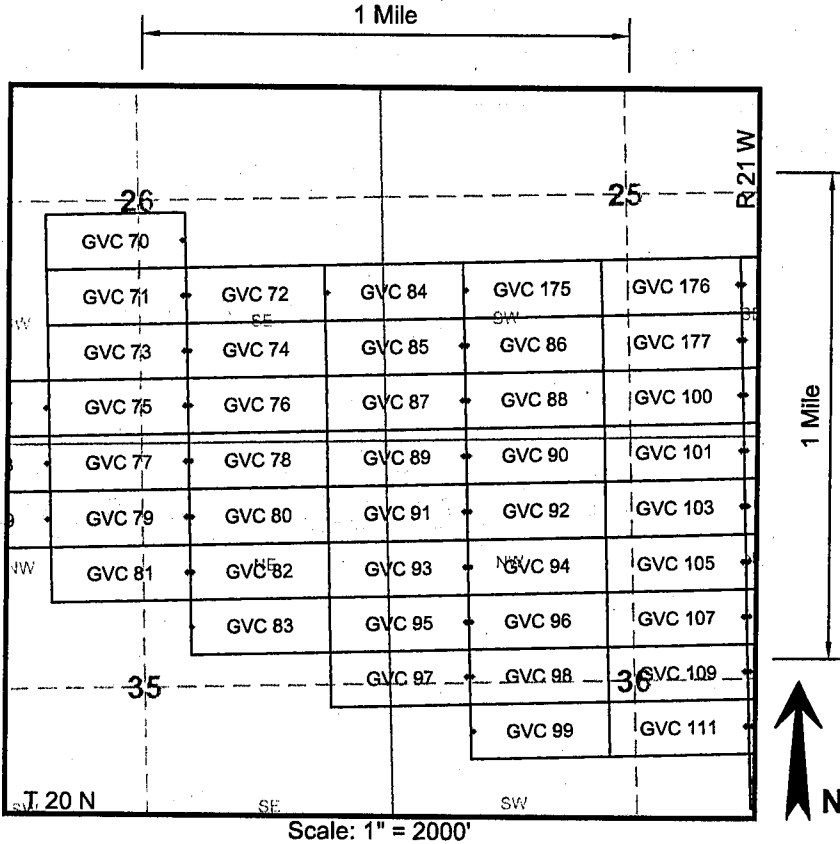
AGENT FOR LOCATOR


Alan Day

RECEIVED
BLM AZ STATE OFFICE
2011 JUN 30 A 7:47
PHOENIX, ARIZONA

AHC409023

LODE MINING CLAIM MAP



RECEIVED
BLM AZ STATE OFFICE
2011 JUN 30 A 7:47
PHOENIX, ARIZONA

AHC409023

1. The above map depicts the **GVC 86** mining claim, which is located in the following Quarter Section(s), Section(s), Township(s), and Range(s) of the Gila and Salt River Base and Meridian, in Mohave County, Arizona:

SW $\frac{1}{4}$ Sec 25, T 20 N, R 21 W


2. The Corner, End Center and Location Monuments used are of 2" x 2" x 5' long (nominal) wood posts. The posts are driven in the ground or are supported by rock cairns.

3. The bearings and distances in degrees and feet between claim corners are as depicted on sketch above.

LOCATION NOTICE FOR LODE MINING CLAIM

NOTICE IS HEREBY GIVEN that the GVC 87 lode mining claim has been located by Golden Vertex Corp., whose current mailing address is 1331 Antelope Valley Rd., Reno, NV 89506

The general course of this claim is easterly to westerly and it is situated in Mohave County, Arizona.



This claim is 1500 feet in length and 600 in width. This claim runs from the location monument on which this location notice is posted approximately 10 feet in a easterly direction to the easterly end line and 1490 feet in a westerly direction to the westerly end line.

This claim is marked by six monuments, one at each corner and one at the center of each end line.

The location monument on which this notice is posted is situated within Section 25, Township 20 North, Range 21 West, Gila Salt River Base and Meridian, Arizona and this claim encompasses portions of the following quarter section (s), section (s), Township (s) and Range (s):

SE 1/4 of Section 26, T 20 N, R 21 W, GSR. Mer.
SW 1/4 of Section 25, T 20 N, R 21 W, GSR. Mer.

The locality of this claim with reference to some natural object or permanent monument is approximately 412 feet north and 857 feet east from the NW corner of Section 36, T20N, R21W, GSR. Mer. to the Location Monument of this claim.

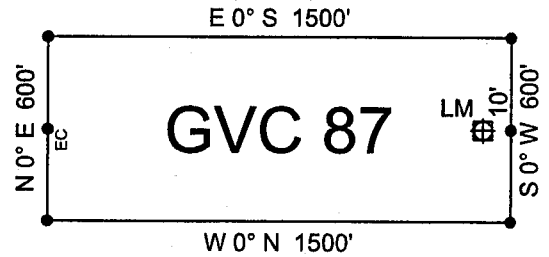
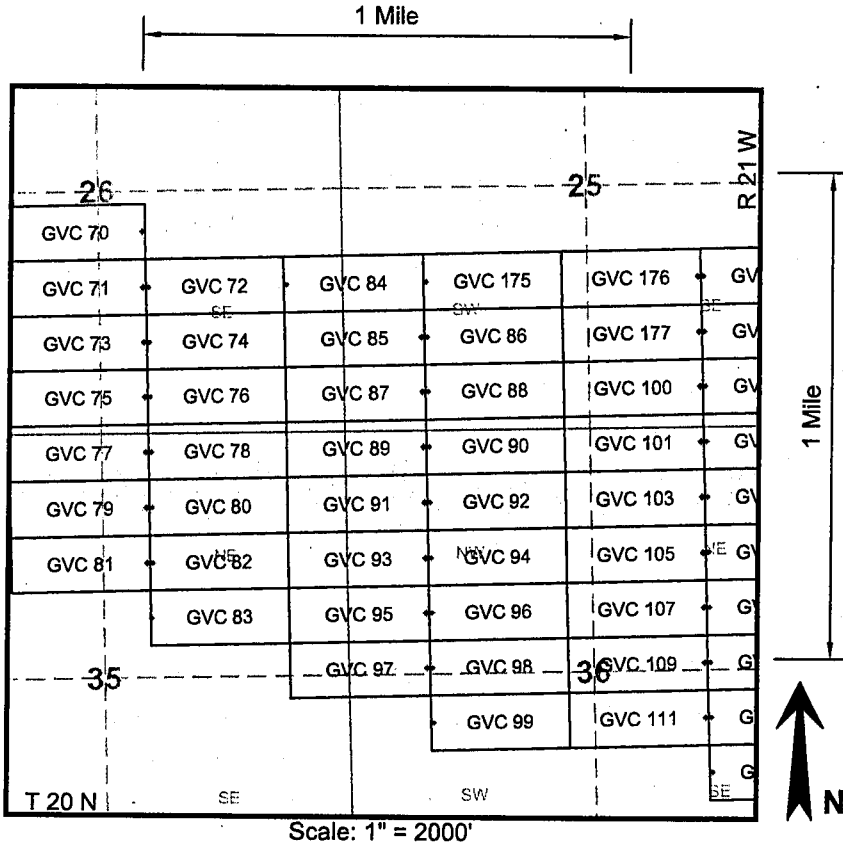
DATED AND POSTED on the ground this 14th day of April, 2011.

AGENT FOR LOCATOR Alan Day
Alan Day

RECEIVED
BLM AZ STATE OFFICE
2011 JUN 30 A 7:47
PHOENIX, ARIZONA

AHC409024

LODE MINING CLAIM MAP



Scale: 1" = 2000'

RECEIVED
BLM AZ STATE OFFICE
2011 JUN 30 A 1:47
PHOENIX, ARIZONA

AMC409024

1. The above map depicts the **GVC 87** mining claim, which is located in the following Quarter Section(s), Section(s), Township(s), and Range(s) of the Gila and Salt River Base and Meridian, in Mohave County, Arizona:

SE $\frac{1}{4}$ Sec 26, T 20 N, R 21 W SW $\frac{1}{4}$ Sec 25, T 20 N, R 21 W


2. The Corner, End Center and Location Monuments used are of 2" x 2" x 5' long (nominal) wood posts. The posts are driven in the ground or are supported by rock cairns.

3. The bearings and distances in degrees and feet between claim corners are as depicted on sketch above.

LOCATION NOTICE FOR LODE MINING CLAIM

NOTICE IS HEREBY GIVEN that the **GVC 88** lode mining claim has been located by Golden Vertex Corp., whose current mailing address is 1331 Antelope Valley Rd., Reno, NV 89506

The general course of this claim is easterly to westerly and it is situated in Mohave County, Arizona.



This claim is 1500 feet in length and 600 in width. This claim runs from the location monument on which this location notice is posted approximately 1490 feet in a easterly direction to the easterly end line and 10 feet in a westerly direction to the westerly end line.

This claim is marked by six monuments, one at each corner and one at the center of each end line.

The location monument on which this notice is posted is situated within Section 25, Township 20 North, Range 21 West, Gila Salt River Base and Meridian, Arizona and this claim encompasses portions of the following quarter section (s), section (s), Township (s) and Range (s):

SW 1/4 of Section 25, T 20 N, R 21 W, GSR. Mer.

The locality of this claim with reference to some natural object or permanent monument is approximately 412 feet north and 877 feet east from the NW corner of Section 36, T20N, R21W, GSR. Mer. to the Location Monument of this claim.

DATED AND POSTED on the ground this 14th day of April, 2011.

AGENT FOR LOCATOR

Alan Day

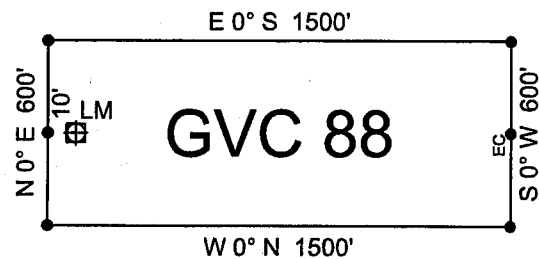
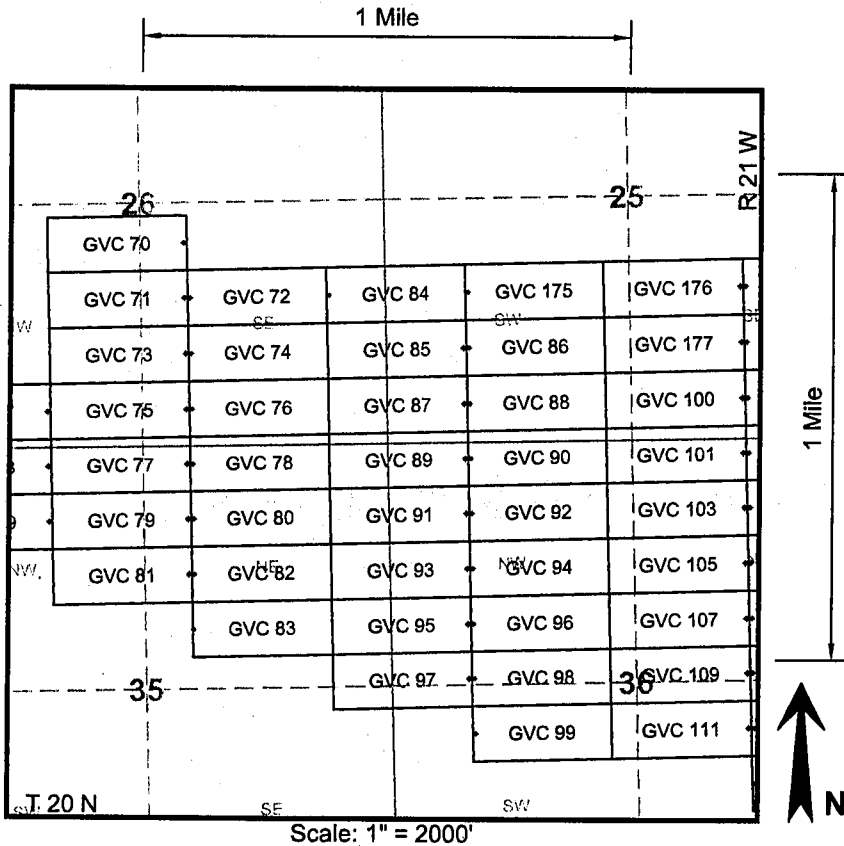
PHOENIX, ARIZONA

2011 JUN 30 A 7:47

RECEIVED
BLMAZ STATE OFFICE

AHC409025

LODE MINING CLAIM MAP



RECEIVED
 BLM AZ STATE OFFICE
 2011 JUN 30 A 7:47
 PHOENIX, ARIZONA

AHC409025

1. The above map depicts the **GVC 88** mining claim, which is located in the following Quarter Section(s), Section(s), Township(s), and Range(s) of the Gila and Salt River Base and Meridian, in Mohave County, Arizona:

SW $\frac{1}{4}$ Sec 25, T 20 N, R 21 W


2. The Corner, End Center and Location Monuments used are of 2" x 2" x 5' long (nominal) wood posts. The posts are driven in the ground or are supported by rock cairns.

3. The bearings and distances in degrees and feet between claim corners are as depicted on sketch above.

LOCATION NOTICE FOR LODE MINING CLAIM

NOTICE IS HEREBY GIVEN that the GVC 89 lode mining claim has been located by Golden Vertex Corp., whose current mailing address is 1331 Antelope Valley Rd., Reno, NV 89506

The general course of this claim is easterly to westerly and it is situated in Mohave County, Arizona.



This claim is 1500 feet in length and 600 in width. This claim runs from the location monument on which this location notice is posted approximately 10 feet in a easterly direction to the easterly end line and 1490 feet in a westerly direction to the westerly end line.

This claim is marked by six monuments, one at each corner and one at the center of each end line.

The location monument on which this notice is posted is situated within Section 36, Township 20 North, Range 21 West, Gila Salt River Base and Meridian, Arizona and this claim encompasses portions of the following quarter section (s), section (s), Township (s) and Range (s):

- NE 1/4 of Section 35, T 20 N, R 21 W, GSR. Mer.
- NW 1/4 of Section 36, T 20 N, R 21 W, GSR. Mer.
- SE 1/4 of Section 26, T 20 N, R 21 W, GSR. Mer.
- SW 1/4 of Section 25, T 20 N, R 21 W, GSR. Mer.

The locality of this claim with reference to some natural object or permanent monument is approximately 188 feet south and 857 feet east from the NW corner of Section 36, T20N, R21W, GSR. Mer. to the Location Monument of this claim.

DATED AND POSTED on the ground this 14th day of April, 2011.

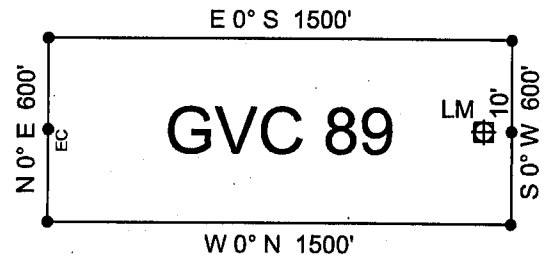
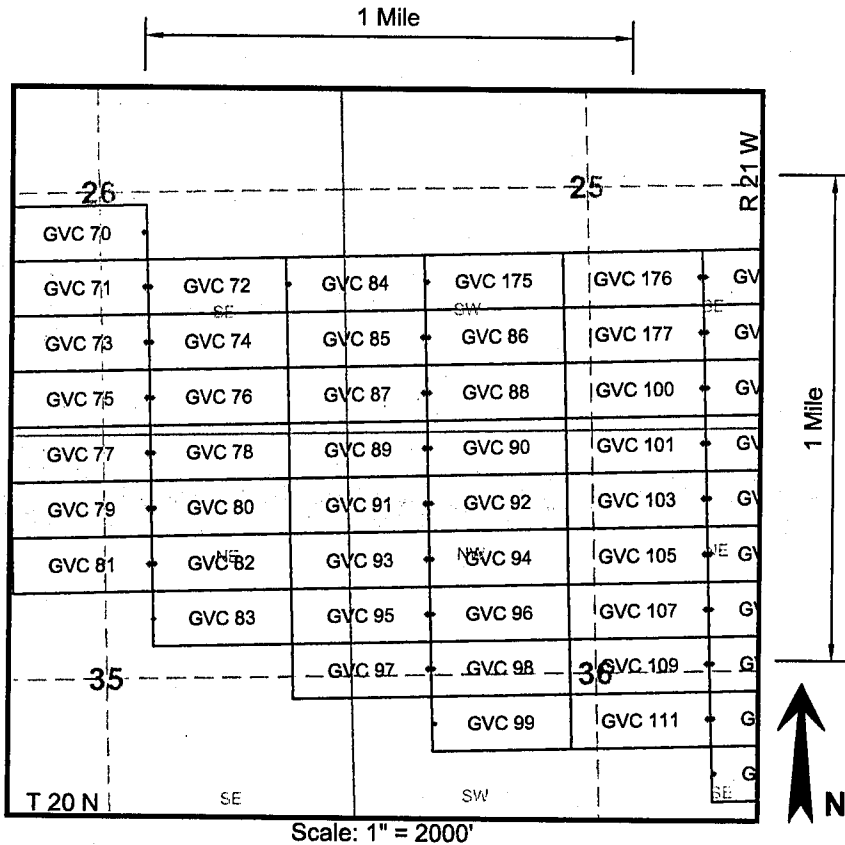
AGENT FOR LOCATOR

Alan Day

RECEIVED
BLM AZ STATE OFFICE
2011 JUN 30 A 7:47
PHOENIX, ARIZONA

AHC409026

LODE MINING CLAIM MAP



RECEIVED
 BLM AZ STATE OFFICE
 2011 JUN 30 A 7:47
 PHOENIX, ARIZONA

AHC409026

1. The above map depicts the **GVC 89** mining claim, which is located in the following Quarter Section(s), Section(s), Township(s), and Range(s) of the Gila and Salt River Base and Meridian, in Mohave County, Arizona:

- SE $\frac{1}{4}$ Sec 26, T 20 N, R 21 W SW $\frac{1}{4}$ Sec 25, T 20 N, R 21 W
- NE $\frac{1}{4}$ Sec 35, T 20 N, R 21 W NW $\frac{1}{4}$ Sec 36, T 20 N, R 21 W


2. The Corner, End Center and Location Monuments used are of 2" x 2" x 5' long (nominal) wood posts. The posts are driven in the ground or are supported by rock cairns.

3. The bearings and distances in degrees and feet between claim corners are as depicted on sketch above.

LOCATION NOTICE FOR LODE MINING CLAIM

NOTICE IS HEREBY GIVEN that the **GVC 90** lode mining claim has been located by Golden Vertex Corp., whose current mailing address is 1331 Antelope Valley Rd., Reno, NV 89506

The general course of this claim is easterly to westerly and it is situated in Mohave County, Arizona.



This claim is 1500 feet in length and 600 in width. This claim runs from the location monument on which this location notice is posted approximately 1490 feet in a easterly direction to the easterly end line and 10 feet in a westerly direction to the westerly end line.

This claim is marked by six monuments, one at each corner and one at the center of each end line.

The location monument on which this notice is posted is situated within Section 36, Township 20 North, Range 21 West, Gila Salt River Base and Meridian, Arizona and this claim encompasses portions of the following quarter section (s), section (s), Township (s) and Range (s):

NW 1/4 of Section 36, T 20 N, R 21 W, GSR. Mer.
SW 1/4 of Section 25, T 20 N, R 21 W, GSR. Mer.

The locality of this claim with reference to some natural object or permanent monument is approximately 188 feet south and 877 feet east from the NW corner of Section 36, T20N, R21W, GSR. Mer. to the Location Monument of this claim.

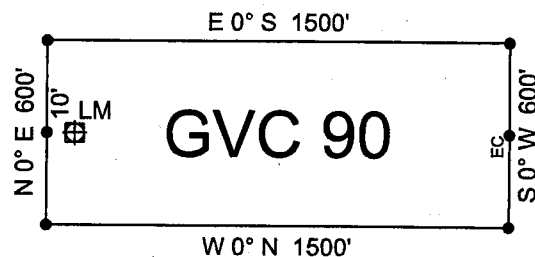
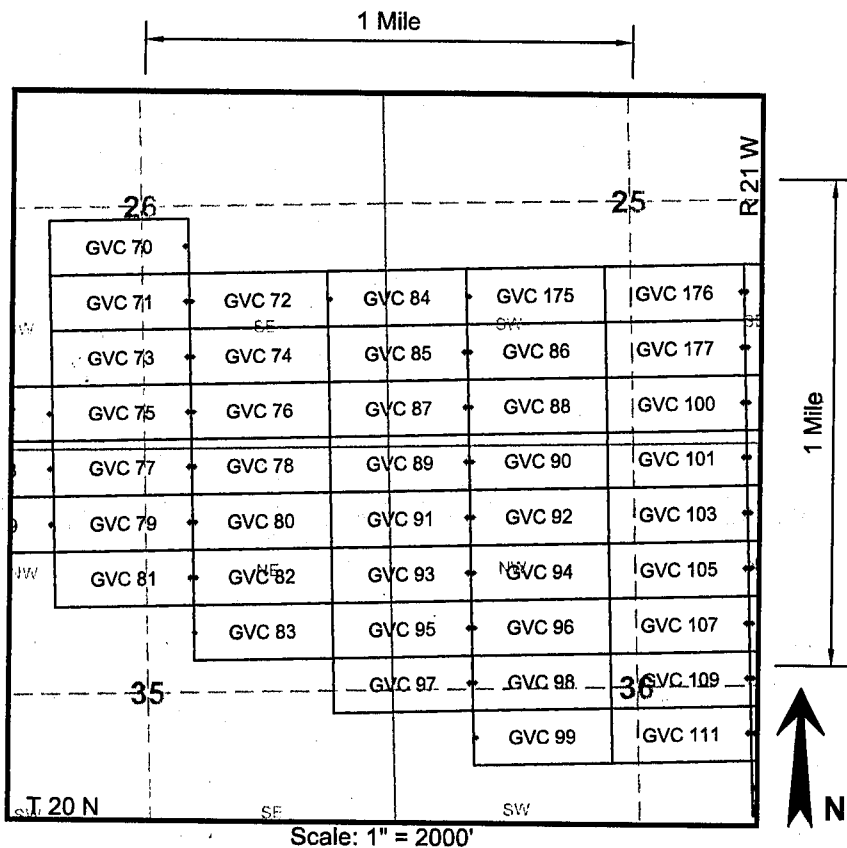
DATED AND POSTED on the ground this 14th day of April, 2011.

AGENT FOR LOCATOR Alan Day
Alan Day

RECEIVED
BLM AZ STATE OFFICE
2011 JUN 30 A 7:47
PHOENIX, ARIZONA

AMC409027

LODE MINING CLAIM MAP



RECEIVED
 BLM AZ STATE OFFICE
 2011 JUN 30 A 7 47
 PHOENIX, ARIZONA


ANCH09027

1. The above map depicts the **GVC 90** mining claim, which is located in the following Quarter Section(s), Section(s), Township(s), and Range(s) of the Gila and Salt River Base and Meridian, in Mohave County, Arizona:
 - SW $\frac{1}{4}$ Sec 25, T 20 N, R 21 W
 - NW $\frac{1}{4}$ Sec 36, T 20 N, R 21 W
2. The Corner, End Center and Location Monuments used are of 2" x 2" x 5' long (nominal) wood posts. The posts are driven in the ground or are supported by rock cairns.
3. The bearings and distances in degrees and feet between claim corners are as depicted on sketch above.

LOCATION NOTICE FOR LODE MINING CLAIM

NOTICE IS HEREBY GIVEN that the **GVC 91** lode mining claim has been located by Golden Vertex Corp., whose current mailing address is 1331 Antelope Valley Rd., Reno, NV 89506

The general course of this claim is easterly to westerly and it is situated in Mohave County, Arizona.



This claim is 1500 feet in length and 600 in width. This claim runs from the location monument on which this location notice is posted approximately 10 feet in a easterly direction to the easterly end line and 1490 feet in a westerly direction to the westerly end line.

This claim is marked by six monuments, one at each corner and one at the center of each end line.

The location monument on which this notice is posted is situated within Section 36, Township 20 North, Range 21 West, Gila Salt River Base and Meridian, Arizona and this claim encompasses portions of the following quarter section (s), section (s), Township (s) and Range (s):

NE 1/4 of Section 35, T 20 N, R 21 W, GSR. Mer.
NW 1/4 of Section 36, T 20 N, R 21 W, GSR. Mer.

The locality of this claim with reference to some natural object or permanent monument is approximately 788 feet south and 857 feet east from the NW corner of Section 36, T20N, R21W, GSR. Mer. to the Location Monument of this claim.

DATED AND POSTED on the ground this 15th day of April, 2011.

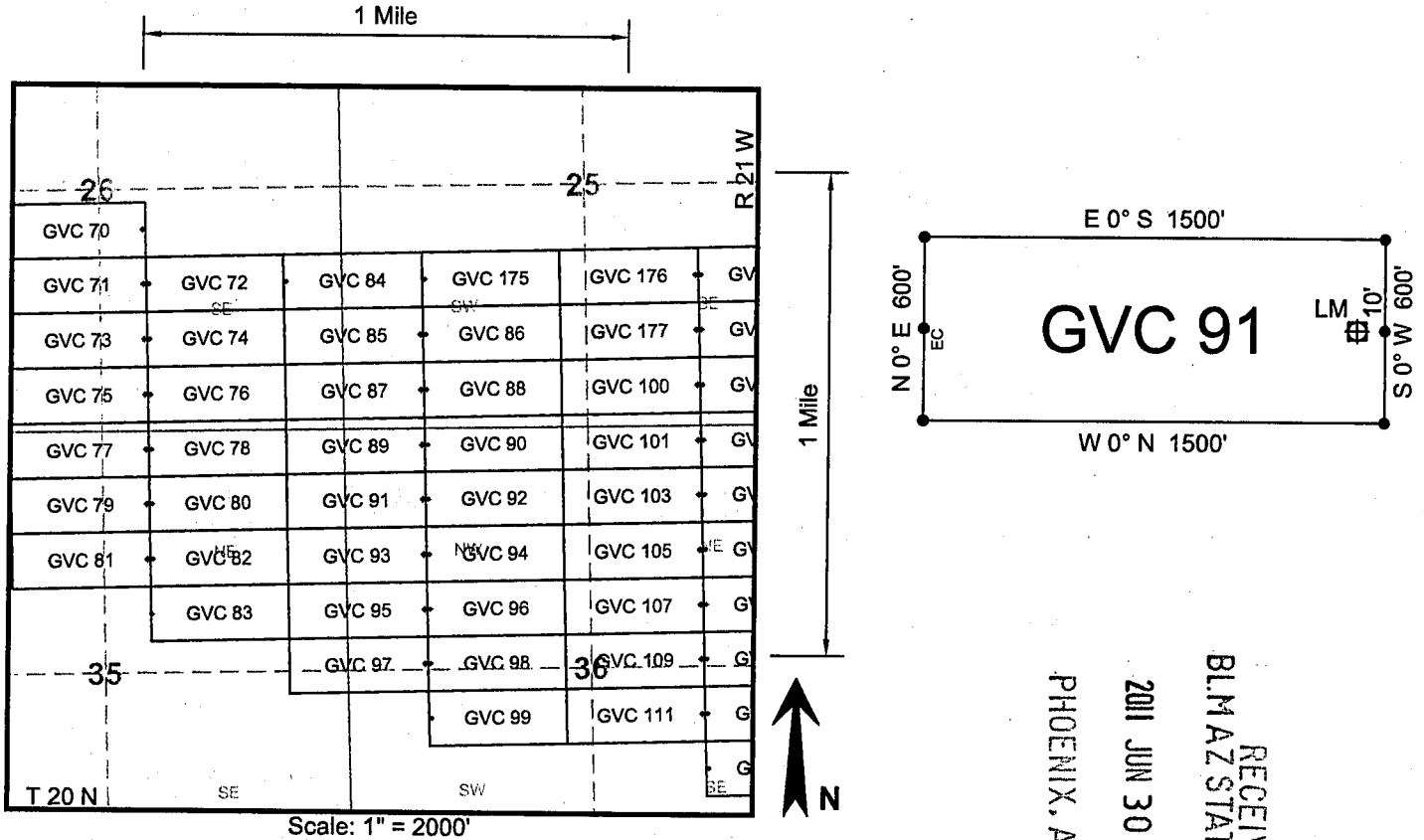
AGENT FOR LOCATOR

Alan Day

RECEIVED
BLM AZ STATE OFFICE
2011 JUN 30 A 7:47
PHOENIX, ARIZONA

AHC409028

LODE MINING CLAIM MAP



RECEIVED
BLM AZ STATE OFFICE
2011 JUN 30 A 7:47
PHOENIX, ARIZONA

AMC409028

1. The above map depicts the **GVC 91** mining claim, which is located in the following Quarter Section(s), Section(s), Township(s), and Range(s) of the Gila and Salt River Base and Meridian, in Mohave County, Arizona:

NE $\frac{1}{4}$ Sec 35, T 20 N, R 21 W NW $\frac{1}{4}$ Sec 36, T 20 N, R 21 W


2. The Corner, End Center and Location Monuments used are of 2" x 2" x 5' long (nominal) wood posts. The posts are driven in the ground or are supported by rock cairns.

3. The bearings and distances in degrees and feet between claim corners are as depicted on sketch above.

LOCATION NOTICE FOR LODE MINING CLAIM

NOTICE IS HEREBY GIVEN that the GVC 92 lode mining claim has been located by Golden Vertex Corp., whose current mailing address is 1331 Antelope Valley Rd., Reno, NV 89506

The general course of this claim is easterly to westerly and it is situated in Mohave County, Arizona.



This claim is 1500 feet in length and 600 in width. This claim runs from the location monument on which this location notice is posted approximately 1490 feet in a easterly direction to the easterly end line and 10 feet in a westerly direction to the westerly end line.

This claim is marked by six monuments, one at each corner and one at the center of each end line.


The location monument on which this notice is posted is situated within Section 36, Township 20 North, Range 21 West, Gila Salt River Base and Meridian, Arizona and this claim encompasses portions of the following quarter section (s), section (s), Township (s) and Range (s):

NW 1/4 of Section 36, T 20 N, R 21 W, GSR. Mer.

The locality of this claim with reference to some natural object or permanent monument is approximately 788 feet south and 877 feet east from the NW corner of Section 36, T20N, R21W, GSR. Mer. to the Location Monument of this claim.

DATED AND POSTED on the ground this 15th day of April, 2011.

AGENT FOR LOCATOR



Alan Day

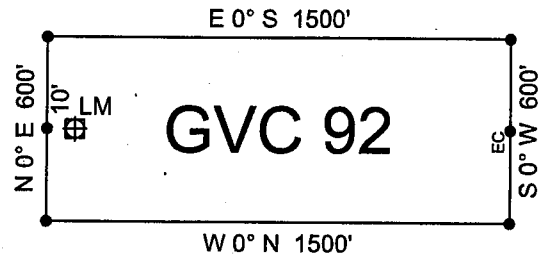
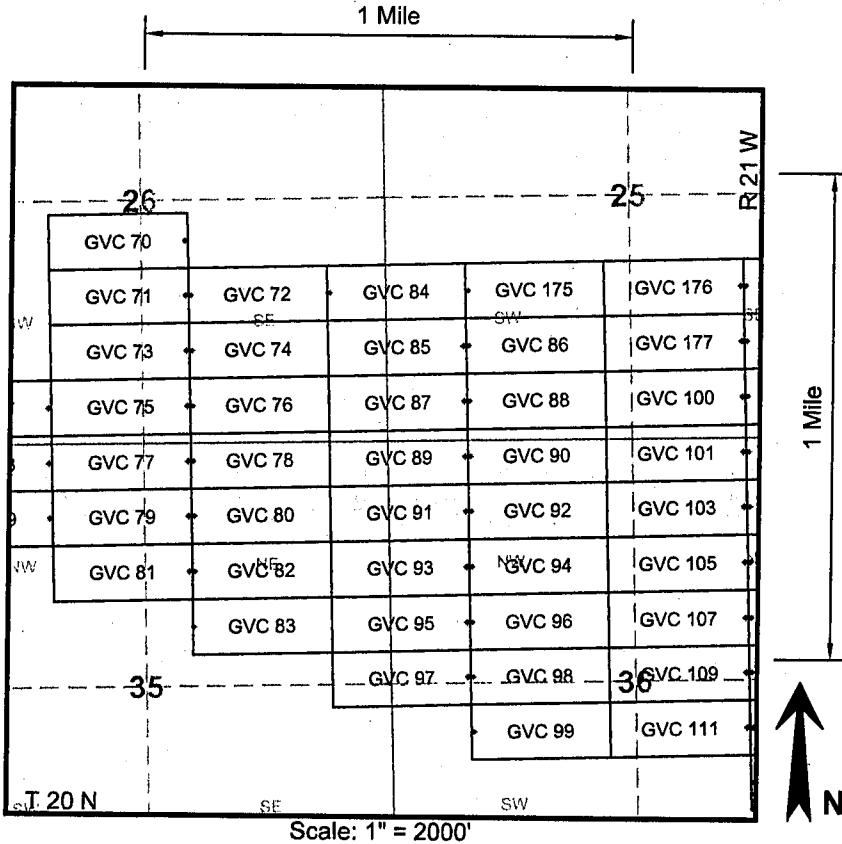
PHOENIX, ARIZONA

2011 JUN 30 A 7:47

RECEIVED
BLM AZ STATE OFFICE

AMC409029

LODE MINING CLAIM MAP



RECEIVED
BLM AZ STATE OFFICE
2011 JUN 30 A 7:47
PHOENIX, ARIZONA

AMC409029

1. The above map depicts the **GVC 92** mining claim, which is located in the following Quarter Section(s), Section(s), Township(s), and Range(s) of the Gila and Salt River Base and Meridian, in Mohave County, Arizona:

NW $\frac{1}{4}$ Sec 36, T 20 N, R 21 W


2. The Corner, End Center and Location Monuments used are of 2" x 2" x 5' long (nominal) wood posts. The posts are driven in the ground or are supported by rock cairns.

3. The bearings and distances in degrees and feet between claim corners are as depicted on sketch above.

LOCATION NOTICE FOR LODE MINING CLAIM

NOTICE IS HEREBY GIVEN that the **GVC 93** lode mining claim has been located by Golden Vertex Corp., whose current mailing address is 1331 Antelope Valley Rd., Reno, NV 89506

The general course of this claim is easterly to westerly and it is situated in Mohave County, Arizona.



This claim is 1500 feet in length and 600 in width. This claim runs from the location monument on which this location notice is posted approximately 10 feet in a easterly direction to the easterly end line and 1490 feet in a westerly direction to the westerly end line.

This claim is marked by six monuments, one at each corner and one at the center of each end line.


The location monument on which this notice is posted is situated within Section 36, Township 20 North, Range 21 West, Gila Salt River Base and Meridian, Arizona and this claim encompasses portions of the following quarter section (s), section (s), Township (s) and Range (s):

NE 1/4 of Section 35, T 20 N, R 21 W, GSR. Mer.
NW 1/4 of Section 36, T 20 N, R 21 W, GSR. Mer.

The locality of this claim with reference to some natural object or permanent monument is approximately 1388 feet south and 857 feet east from the NW corner of Section 36, T20N, R21W, GSR. Mer. to the Location Monument of this claim.

DATED AND POSTED on the ground this 15th day of April, 2011.

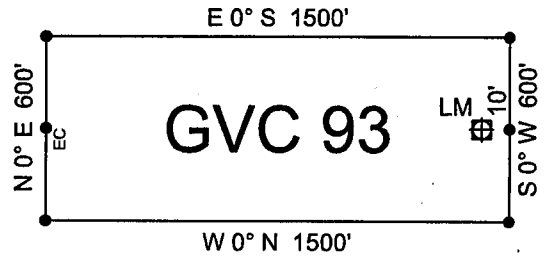
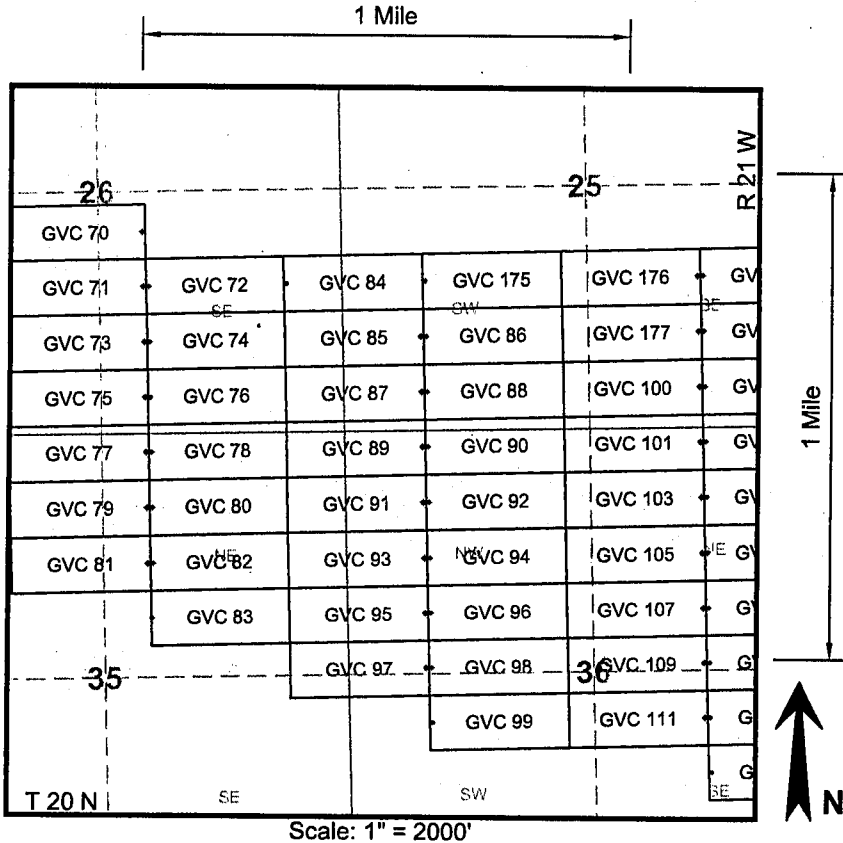
AGENT FOR LOCATOR


Alan Day

RECEIVED
BLM AZ STATE OFFICE
2011 JUN 30 A 7:47
PHOENIX, ARIZONA

AHC409030

LODE MINING CLAIM MAP



RECEIVED
 BLM AZ STATE OFFICE
 2011 JUN 30 A 7:48
 PHOENIX, ARIZONA
 AMC409030

1. The above map depicts the **GVC 93** mining claim, which is located in the following Quarter Section(s), Section(s), Township(s), and Range(s) of the Gila and Salt River Base and Meridian, in Mohave County, Arizona:

NE $\frac{1}{4}$ Sec 35, T 20 N, R 21 W NW $\frac{1}{4}$ Sec 36, T 20 N, R 21 W


2. The Corner, End Center and Location Monuments used are of 2" x 2" x 5' long (nominal) wood posts. The posts are driven in the ground or are supported by rock cairns.

3. The bearings and distances in degrees and feet between claim corners are as depicted on sketch above.

LOCATION NOTICE FOR LODE MINING CLAIM

NOTICE IS HEREBY GIVEN that the **GVC 94** lode mining claim has been located by Golden Vertex Corp., whose current mailing address is 1331 Antelope Valley Rd., Reno, NV 89506

The general course of this claim is easterly to westerly and it is situated in Mohave County, Arizona.



This claim is 1500 feet in length and 600 in width. This claim runs from the location monument on which this location notice is posted approximately 1490 feet in a easterly direction to the easterly end line and 10 feet in a westerly direction to the westerly end line.


This claim is marked by six monuments, one at each corner and one at the center of each end line.

The location monument on which this notice is posted is situated within Section 36, Township 20 North, Range 21 West, Gila Salt River Base and Meridian, Arizona and this claim encompasses portions of the following quarter section (s), section (s), Township (s) and Range (s):

NW 1/4 of Section 36, T 20 N, R 21 W, GSR. Mer.

The locality of this claim with reference to some natural object or permanent monument is approximately 1388 feet south and 877 feet east from the NW corner of Section 36, T20N, R21W, GSR. Mer. to the Location Monument of this claim.

DATED AND POSTED on the ground this 15th day of April, 2011.

AGENT FOR LOCATOR 
Alan Day

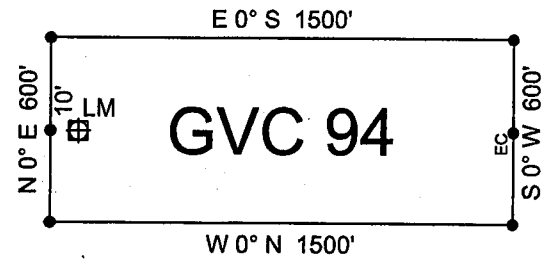
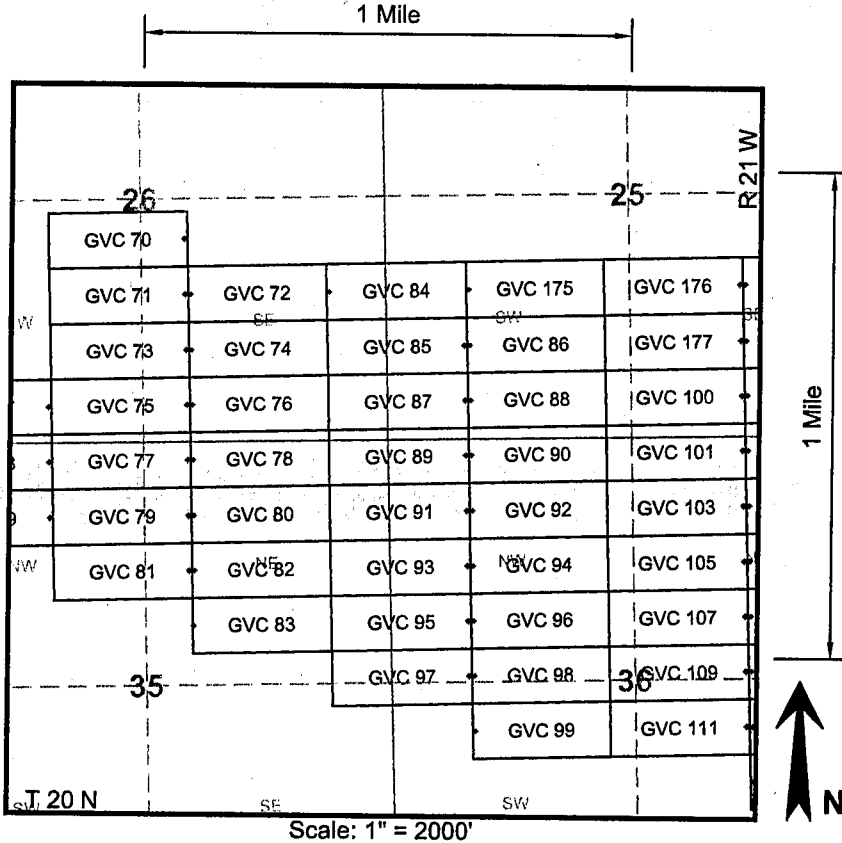
PHOENIX, ARIZONA

2011 JUN 30 A 7 48

RECEIVED
BLM AZ STATE OFFICE

AMC409031

LODE MINING CLAIM MAP



RECEIVED
 BLM AZ STATE OFFICE
 PHOENIX, ARIZONA
 2011 JUN 30 A 7:48
 AMC 409031

1. The above map depicts the **GVC 94** mining claim, which is located in the following Quarter Section(s), Section(s), Township(s), and Range(s) of the Gila and Salt River Base and Meridian, in Mohave County, Arizona:

NW $\frac{1}{4}$ Sec 36, T 20 N, R 21 W


2. The Corner, End Center and Location Monuments used are of 2" x 2" x 5' long (nominal) wood posts. The posts are driven in the ground or are supported by rock cairns.

3. The bearings and distances in degrees and feet between claim corners are as depicted on sketch above.

LOCATION NOTICE FOR LODE MINING CLAIM

NOTICE IS HEREBY GIVEN that the GVC 95 lode mining claim has been located by Golden Vertex Corp., whose current mailing address is 1331 Antelope Valley Rd., Reno, NV 89506

The general course of this claim is easterly to westerly and it is situated in Mohave County, Arizona.



This claim is 1500 feet in length and 600 in width. This claim runs from the location monument on which this location notice is posted approximately 10 feet in a easterly direction to the easterly end line and 1490 feet in a westerly direction to the westerly end line.

This claim is marked by six monuments, one at each corner and one at the center of each end line.

The location monument on which this notice is posted is situated within Section 36, Township 20 North, Range 21 West, Gila Salt River Base and Meridian, Arizona and this claim encompasses portions of the following quarter section (s), section (s), Township (s) and Range (s):

NE 1/4 of Section 35, T 20 N, R 21 W, GSR. Mer.
NW 1/4 of Section 36, T 20 N, R 21 W, GSR. Mer.

The locality of this claim with reference to some natural object or permanent monument is approximately 1988 feet south and 857 feet east from the NW corner of Section 36, T20N, R21W, GSR. Mer. to the Location Monument of this claim.

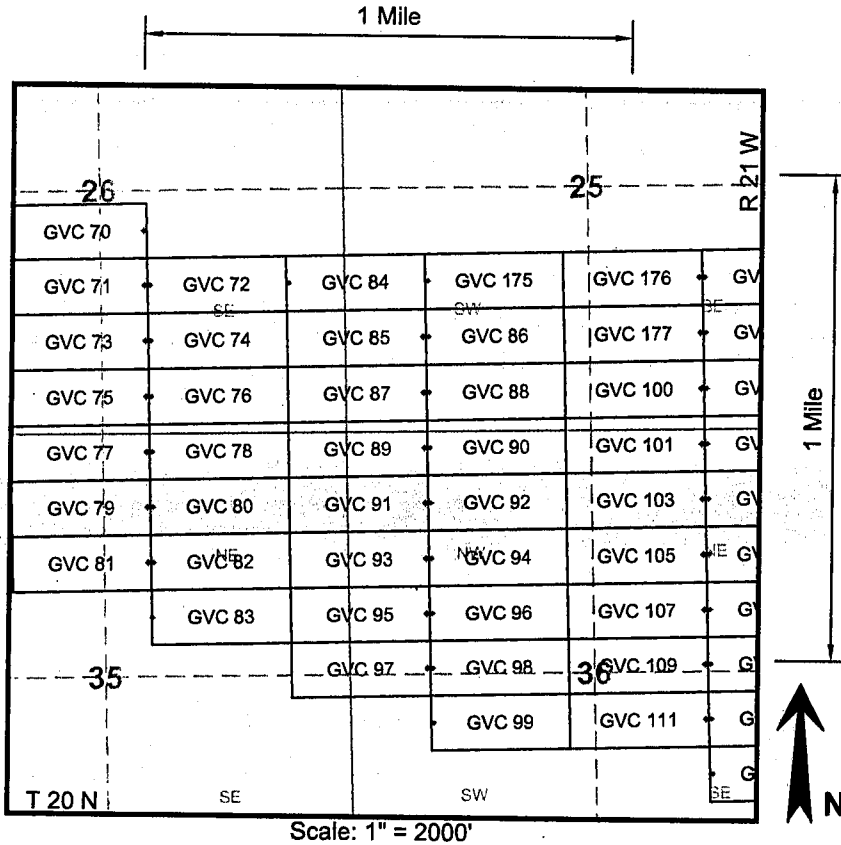
DATED AND POSTED on the ground this 15th day of April, 2011.

AGENT FOR LOCATOR Alan Day
Alan Day

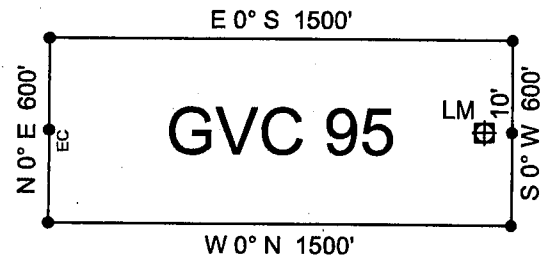
RECEIVED
BLM AZ STATE OFFICE
2011 JUN 30 A 7:48
PHOENIX, ARIZONA

AHC409032

LODE MINING CLAIM MAP



Scale: 1" = 2000'



PHOENIX, ARIZONA

2011 JUN 30 A 7:48

RECEIVED
BLM AZ STATE OFFICE

AMC409032

1. The above map depicts the **GVC 95** mining claim, which is located in the following Quarter Section(s), Section(s), Township(s), and Range(s) of the Gila and Salt River Base and Meridian, in Mohave County, Arizona:

NE $\frac{1}{4}$ Sec 35, T 20 N, R 21 W NW $\frac{1}{4}$ Sec 36, T 20 N, R 21 W


2. The Corner, End Center and Location Monuments used are of 2" x 2" x 5' long (nominal) wood posts. The posts are driven in the ground or are supported by rock cairns.

3. The bearings and distances in degrees and feet between claim corners are as depicted on sketch above.

LOCATION NOTICE FOR LODE MINING CLAIM

NOTICE IS HEREBY GIVEN that the **GVC 96** lode mining claim has been located by Golden Vertex Corp., whose current mailing address is 1331 Antelope Valley Rd., Reno, NV 89506

The general course of this claim is easterly to westerly and it is situated in Mohave County, Arizona.



This claim is 1500 feet in length and 600 in width. This claim runs from the location monument on which this location notice is posted approximately 1490 feet in a easterly direction to the easterly end line and 10 feet in a westerly direction to the westerly end line.

This claim is marked by six monuments, one at each corner and one at the center of each end line.

The location monument on which this notice is posted is situated within Section 36, Township 20 North, Range 21 West, Gila Salt River Base and Meridian, Arizona and this claim encompasses portions of the following quarter section (s), section (s), Township (s) and Range (s):

NW 1/4 of Section 36, T 20 N, R 21 W, GSR. Mer.

The locality of this claim with reference to some natural object or permanent monument is approximately 1988 feet south and 877 feet east from the NW corner of Section 36, T20N, R21W, GSR. Mer. to the Location Monument of this claim.

DATED AND POSTED on the ground this 15th day of April, 2011.

AGENT FOR LOCATOR

Alan Day

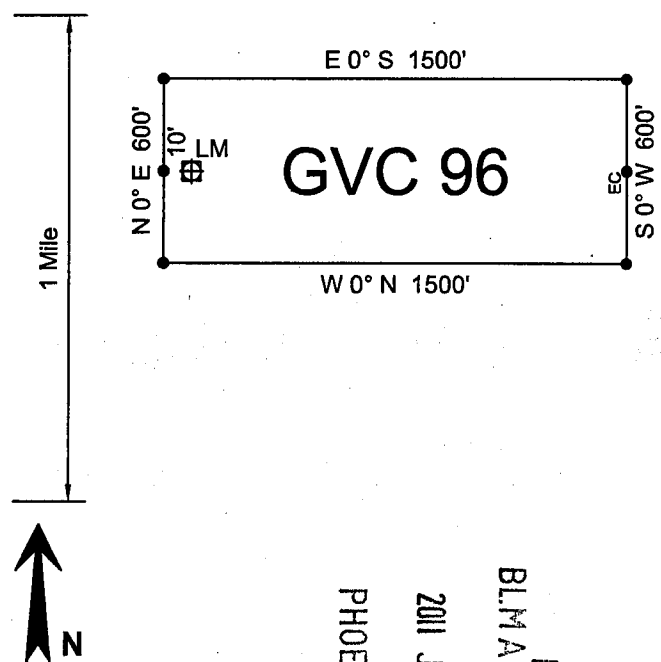
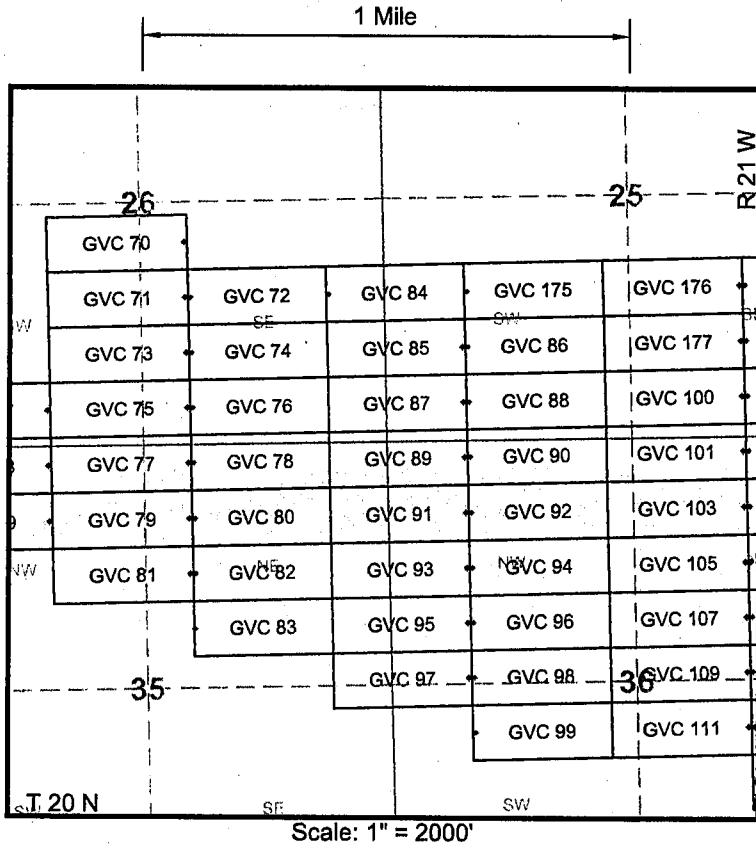
PHOENIX, ARIZONA

2011 JUN 30 A 7:48

RECEIVED
BLM AZ STATE OFFICE

AHC409033

LODE MINING CLAIM MAP



RECEIVED
 BLM AZ STATE OFFICE
 2011 JUN 30 A 7:48
 PHOENIX, ARIZONA
 ANCH09033

1. The above map depicts the **GVC 96** mining claim, which is located in the following Quarter Section(s), Section(s), Township(s), and Range(s) of the Gila and Salt River Base and Meridian, in Mohave County, Arizona:

NW $\frac{1}{4}$ Sec 36, T 20 N, R 21 W


2. The Corner, End Center and Location Monuments used are of 2" x 2" x 5' long (nominal) wood posts. The posts are driven in the ground or are supported by rock cairns.

3. The bearings and distances in degrees and feet between claim corners are as depicted on sketch above.

LOCATION NOTICE FOR LODE MINING CLAIM

NOTICE IS HEREBY GIVEN that the **GVC 97** lode mining claim has been located by Golden Vertex Corp., whose current mailing address is 1331 Antelope Valley Rd., Reno, NV 89506

The general course of this claim is easterly to westerly and it is situated in Mohave County, Arizona.



This claim is 1500 feet in length and 600 in width. This claim runs from the location monument on which this location notice is posted approximately 10 feet in a easterly direction to the easterly end line and 1490 feet in a westerly direction to the westerly end line.

This claim is marked by six monuments, one at each corner and one at the center of each end line.

The location monument on which this notice is posted is situated within Section 36, Township 20 North, Range 21 West, Gila Salt River Base and Meridian, Arizona and this claim encompasses portions of the following quarter section (s), section (s), Township (s) and Range (s):

- NE 1/4 of Section 35, T 20 N, R 21 W, GSR. Mer.
- NW 1/4 of Section 36, T 20 N, R 21 W, GSR. Mer.
- SE 1/4 of Section 35, T 20 N, R 21 W, GSR. Mer.
- SW 1/4 of Section 36, T 20 N, R 21 W, GSR. Mer.

The locality of this claim with reference to some natural object or permanent monument is approximately 2588 feet south and 857 feet east from the NW corner of Section 36, T20N, R21W, GSR. Mer. to the Location Monument of this claim.

DATED AND POSTED on the ground this 15th day of April, 2011.

AGENT FOR LOCATOR

Alan Day

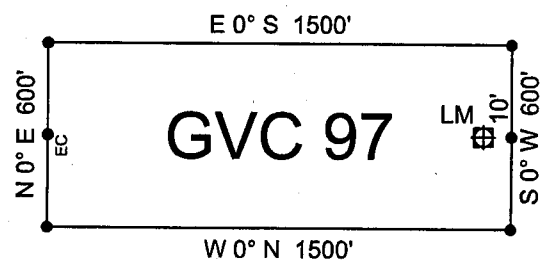
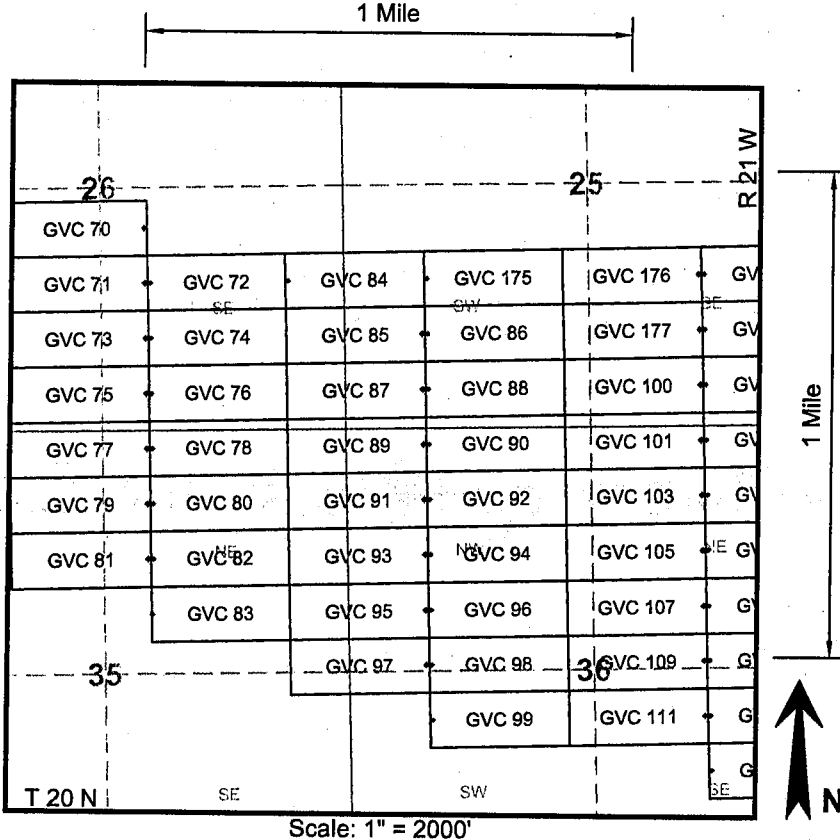
PHOENIX, ARIZONA

2011 JUN 30 A 7:48

RECEIVED
BLMAZ STATE OFFICE

AMC409034

LODE MINING CLAIM MAP



RECEIVED
BLM AZ STATE OFFICE
2011 JUN 30 A 7:48
PHOENIX, ARIZONA

AHC409034

1. The above map depicts the **GVC 97** mining claim, which is located in the following Quarter Section(s), Section(s), Township(s), and Range(s) of the Gila and Salt River Base and Meridian, in Mohave County, Arizona:

- NE 1/4 Sec 35, T 20 N, R 21 W NW 1/4 Sec 36, T 20 N, R 21 W
- SE 1/4 Sec 35, T 20 N, R 21 W SW 1/4 Sec 36, T 20 N, R 21 W


2. The Corner, End Center and Location Monuments used are of 2" x 2" x 5' long (nominal) wood posts. The posts are driven in the ground or are supported by rock cairns.

3. The bearings and distances in degrees and feet between claim corners are as depicted on sketch above.

LOCATION NOTICE FOR LODE MINING CLAIM

NOTICE IS HEREBY GIVEN that the GVC 98 lode mining claim has been located by Golden Vertex Corp., whose current mailing address is 1331 Antelope Valley Rd., Reno, NV 89506

The general course of this claim is easterly to westerly and it is situated in Mohave County, Arizona.



This claim is 1500 feet in length and 600 in width. This claim runs from the location monument on which this location notice is posted approximately 1490 feet in a easterly direction to the easterly end line and 10 feet in a westerly direction to the westerly end line.

This claim is marked by six monuments, one at each corner and one at the center of each end line.

The location monument on which this notice is posted is situated within Section 36, Township 20 North, Range 21 West, Gila Salt River Base and Meridian, Arizona and this claim encompasses portions of the following quarter section (s), section (s), Township (s) and Range (s):

- NW 1/4 of Section 36, T 20 N, R 21 W, GSR. Mer.
- SW 1/4 of Section 36, T 20 N, R 21 W, GSR. Mer.

The locality of this claim with reference to some natural object or permanent monument is approximately 2588 feet south and 877 feet east from the NW corner of Section 36, T20N, R21W, GSR. Mer. to the Location Monument of this claim.

DATED AND POSTED on the ground this 15th day of April, 2011.

AGENT FOR LOCATOR

Alan Day

Alan Day

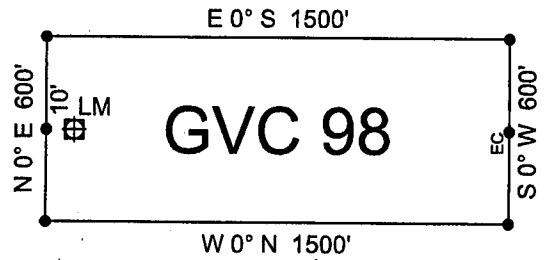
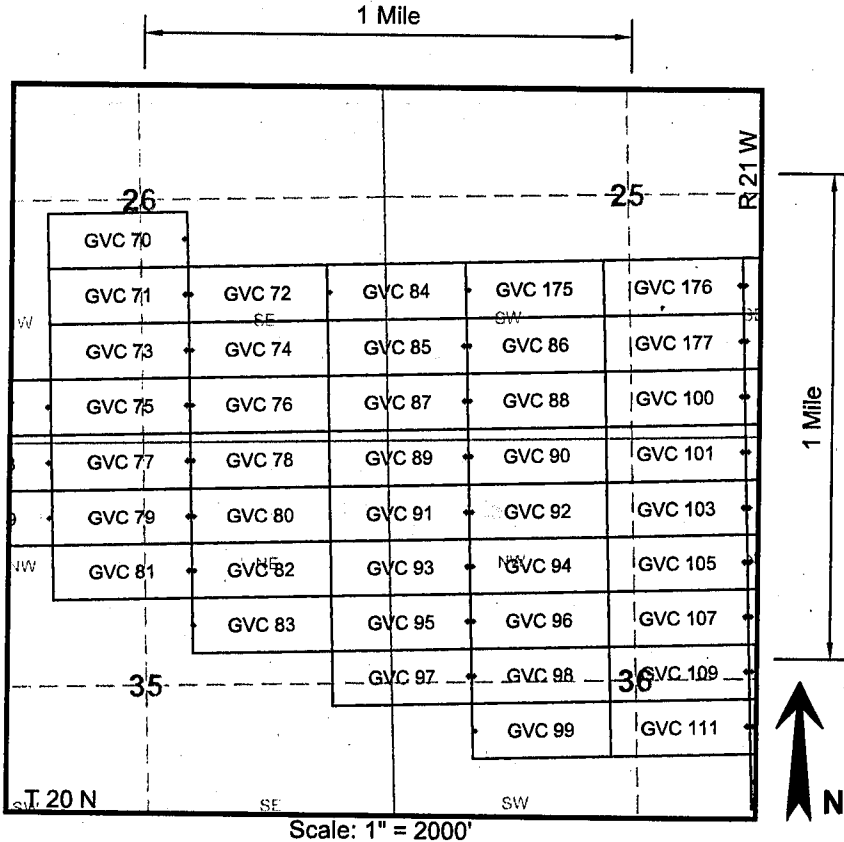
PHOENIX, ARIZONA

2011 JUN 30 A 7:48

RECEIVED
BLM AZ STATE OFFICE

AMC409035

LODE MINING CLAIM MAP



RECEIVED
 BLM AZ STATE OFFICE
 2011 JUN 30 A 7:48
 PHOENIX, ARIZONA

AMC409035

1. The above map depicts the **GVC 98** mining claim, which is located in the following Quarter Section(s), Section(s), Township(s), and Range(s) of the Gila and Salt River Base and Meridian, in Mohave County, Arizona:

NW $\frac{1}{4}$ Sec 36, T 20 N, R 21 W

SW $\frac{1}{4}$ Sec 36, T 20 N, R 21 W


2. The Corner, End Center and Location Monuments used are of 2" x 2" x 5' long (nominal) wood posts. The posts are driven in the ground or are supported by rock cairns.

3. The bearings and distances in degrees and feet between claim corners are as depicted on sketch above.

LOCATION NOTICE FOR LODE MINING CLAIM

NOTICE IS HEREBY GIVEN that the GVC 99 lode mining claim has been located by Golden Vertex Corp., whose current mailing address is 1331 Antelope Valley Rd., Reno, NV 89506

The general course of this claim is easterly to westerly and it is situated in Mohave County, Arizona.



This claim is 1500 feet in length and 600 in width. This claim runs from the location monument on which this location notice is posted approximately 1490 feet in a easterly direction to the easterly end line and 10 feet in a westerly direction to the westerly end line.

This claim is marked by six monuments, one at each corner and one at the center of each end line.

The location monument on which this notice is posted is situated within Section 36, Township 20 North, Range 21 West, Gila Salt River Base and Meridian, Arizona and this claim encompasses portions of the following quarter section (s), section (s), Township (s) and Range (s):

SW 1/4 of Section 36, T 20 N, R 21 W, GSR. Mer.

The locality of this claim with reference to some natural object or permanent monument is approximately 3188 feet south and 877 feet east from the NW corner of Section 36, T20N, R21W, GSR. Mer. to the Location Monument of this claim.

DATED AND POSTED on the ground this 15th day of April, 2011.

AGENT FOR LOCATOR

Alan Day

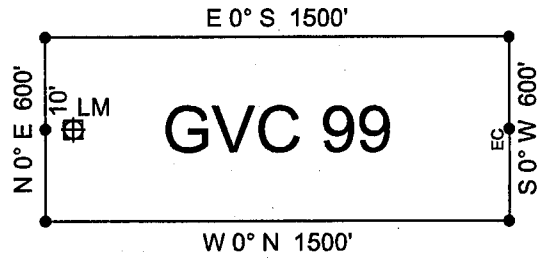
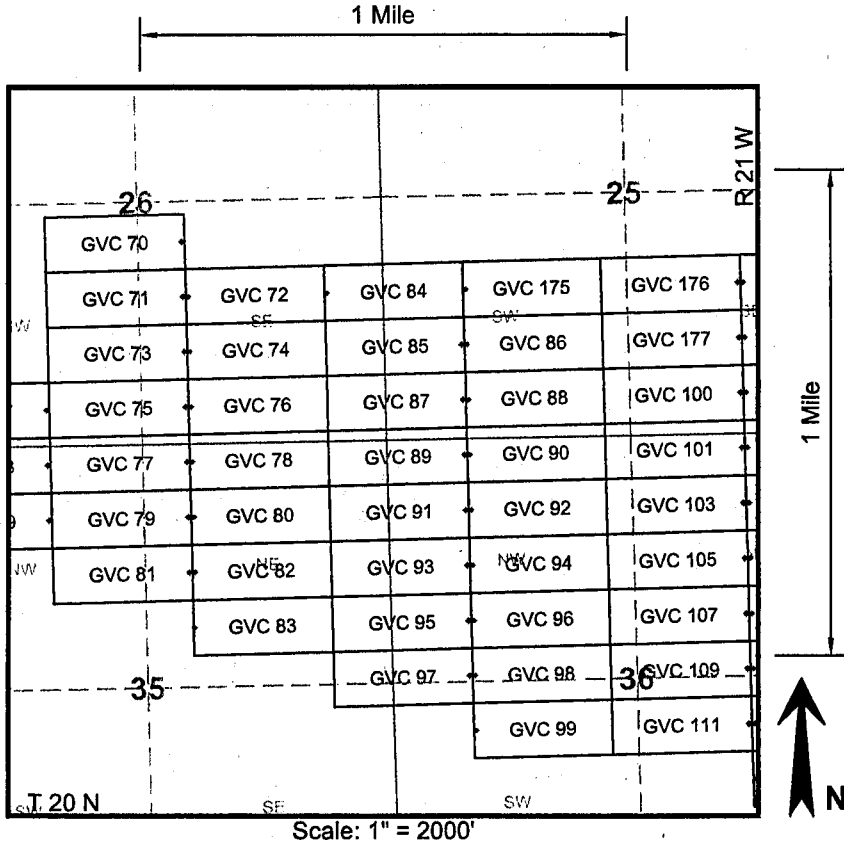
PHOENIX, ARIZONA

2011 JUN 30 A 7:48

RECEIVED
BLM AZ STATE OFFICE

AHC409036

LODE MINING CLAIM MAP



RECEIVED
BLM AZ STATE OFFICE
2011 JUN 30 A 7:48
PHOENIX, ARIZONA

AMC409036

1. The above map depicts the **GVC 99** mining claim, which is located in the following Quarter Section(s), Section(s), Township(s), and Range(s) of the Gila and Salt River Base and Meridian, in Mohave County, Arizona:

SW $\frac{1}{4}$ Sec 36, T 20 N, R 21 W


2. The Corner, End Center and Location Monuments used are of 2" x 2" x 5' long (nominal) wood posts. The posts are driven in the ground or are supported by rock cairns.

3. The bearings and distances in degrees and feet between claim corners are as depicted on sketch above.

LOCATION NOTICE FOR LODE MINING CLAIM

NOTICE IS HEREBY GIVEN that the **GVC 100** lode mining claim has been located by Golden Vertex Corp., whose current mailing address is 1331 Antelope Valley Rd., Reno, NV 89506

The general course of this claim is easterly to westerly and it is situated in Mohave County, Arizona.



This claim is 1500 feet in length and 600 in width. This claim runs from the location monument on which this location notice is posted approximately 1490 feet in a easterly direction to the easterly end line and 10 feet in a westerly direction to the westerly end line.

This claim is marked by six monuments, one at each corner and one at the center of each end line.

The location monument on which this notice is posted is situated within Section 25, Township 20 North, Range 21 West, Gila Salt River Base and Meridian, Arizona and this claim encompasses portions of the following quarter section (s), section (s), Township (s) and Range (s):

SE 1/4 of Section 25, T 20 N, R 21 W, GSR. Mer.
SW 1/4 of Section 25, T 20 N, R 21 W, GSR. Mer.

The locality of this claim with reference to some natural object or permanent monument is approximately 412 feet north and 2377 feet east from the NW corner of Section 36, T20N, R21W, GSR. Mer. to the Location Monument of this claim.

DATED AND POSTED on the ground this 15th day of April, 2011.

AGENT FOR LOCATOR

Alan Day

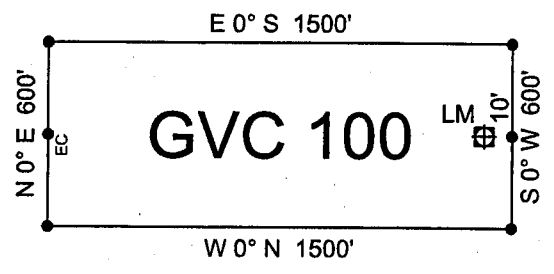
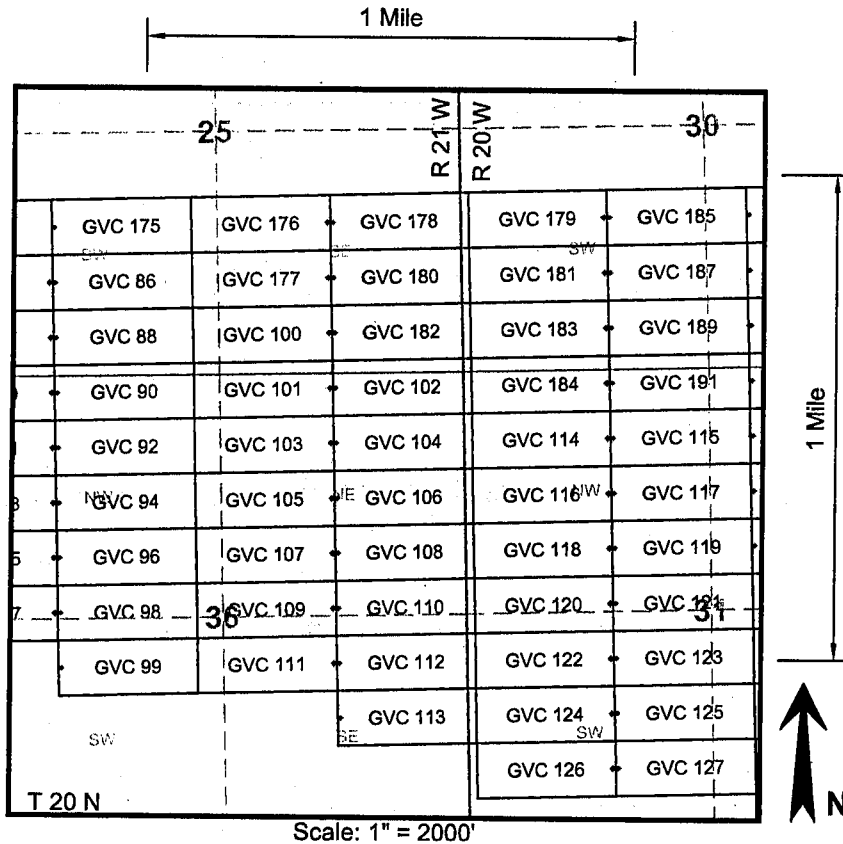
PHOENIX, ARIZONA

2011 JUN 30 A 7:48

RECEIVED
BLM AZ STATE OFFICE

AMC409037

LODE MINING CLAIM MAP



RECEIVED
BLM AZ STATE OFFICE
2011 JUN 30 A 7:48
PHOENIX, ARIZONA

AHC409037


1. The above map depicts the **GVC 100** mining claim, which is located in the following Quarter Section(s), Section(s), Township(s), and Range(s) of the Gila and Salt River Base and Meridian, in Mohave County, Arizona:

SW $\frac{1}{4}$ Sec 25, T 20 N, R 21 W
SE $\frac{1}{4}$ Sec 25, T 20 N, R 21 W
2. The Corner, End Center and Location Monuments used are of 2" x 2" x 5' long (nominal) wood posts. The posts are driven in the ground or are supported by rock cairns.
3. The bearings and distances in degrees and feet between claim corners are as depicted on sketch above.

LOCATION NOTICE FOR LODE MINING CLAIM

NOTICE IS HEREBY GIVEN that the **GVC 101** lode mining claim has been located by Golden Vertex Corp., whose current mailing address is 1331 Antelope Valley Rd., Reno, NV 89506

The general course of this claim is easterly to westerly and it is situated in Mohave County, Arizona.



This claim is 1500 feet in length and 600 in width. This claim runs from the location monument on which this location notice is posted approximately 10 feet in a easterly direction to the easterly end line and 1490 feet in a westerly direction to the westerly end line.

This claim is marked by six monuments, one at each corner and one at the center of each end line.

The location monument on which this notice is posted is situated within Section 36, Township 20 North, Range 21 West, Gila Salt River Base and Meridian, Arizona and this claim encompasses portions of the following quarter section (s), section (s), Township (s) and Range (s):

- NE 1/4 of Section 36, T 20 N, R 21 W, GSR. Mer.
- NW 1/4 of Section 36, T 20 N, R 21 W, GSR. Mer.
- SE 1/4 of Section 25, T 20 N, R 21 W, GSR. Mer.
- SW 1/4 of Section 25, T 20 N, R 21 W, GSR. Mer.

The locality of this claim with reference to some natural object or permanent monument is approximately 188 feet south and 3857 feet east from the NW corner of Section 36, T20N, R21W, GSR. Mer. to the Location Monument of this claim.

DATED AND POSTED on the ground this 15th day of April, 2011.

AGENT FOR LOCATOR

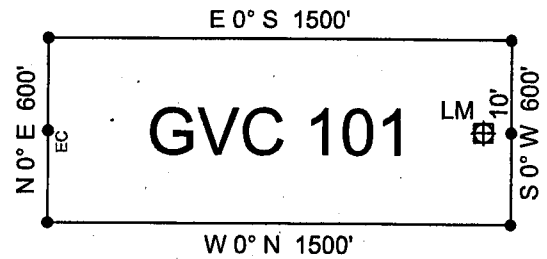
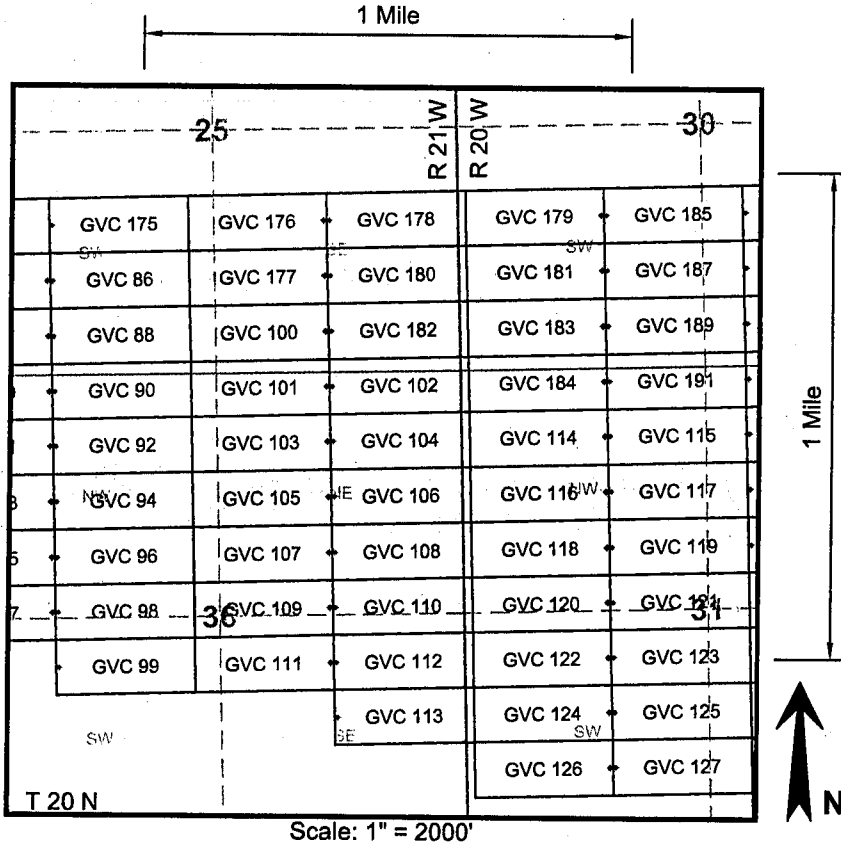


Alan Day

RECEIVED
BLM AZ STATE OFFICE
2011 JUN 30 A 7:48
PHOENIX, ARIZONA

AHC409038

LODE MINING CLAIM MAP



RECEIVED
BLM AZ STATE OFFICE
2011 JUN 30 A 7:48
PHOENIX, ARIZONA

AMC409038

1. The above map depicts the **GVC 101** mining claim, which is located in the following Quarter Section(s), Section(s), Township(s), and Range(s) of the Gila and Salt River Base and Meridian, in Mohave County, Arizona:

- | | |
|---|---|
| SW $\frac{1}{4}$ Sec 25, T 20 N, R 21 W | SE $\frac{1}{4}$ Sec 25, T 20 N, R 21 W |
| NW $\frac{1}{4}$ Sec 36, T 20 N, R 21 W | NE $\frac{1}{4}$ Sec 36, T 20 N, R 21 W |

2. The Corner, End Center and Location Monuments used are of 2" x 2" x 5' long (nominal) wood posts. The posts are driven in the ground or are supported by rock cairns.

3. The bearings and distances in degrees and feet between claim corners are as depicted on sketch above.

LOCATION NOTICE FOR LODE MINING CLAIM

NOTICE IS HEREBY GIVEN that the GVC 102 lode mining claim has been located by Golden Vertex Corp., whose current mailing address is 1331 Antelope Valley Rd., Reno, NV 89506

The general course of this claim is easterly to westerly and it is situated in Mohave County, Arizona.



This claim is 1500 feet in length and 600 in width. This claim runs from the location monument on which this location notice is posted approximately 1490 feet in a easterly direction to the easterly end line and 10 feet in a westerly direction to the westerly end line.

This claim is marked by six monuments, one at each corner and one at the center of each end line.

The location monument on which this notice is posted is situated within Section 36, Township 20 North, Range 21 West, Gila Salt River Base and Meridian, Arizona and this claim encompasses portions of the following quarter section (s), section (s), Township (s) and Range (s):

- NE 1/4 of Section 36, T 20 N, R 21 W, GSR. Mer.
- NW 1/4 of Section 31, T 20 N, R 20 W, GSR. Mer.
- SE 1/4 of Section 25, T 20 N, R 21 W, GSR. Mer.
- SW 1/4 of Section 30, T 20 N, R 21 W, GSR. Mer.

The locality of this claim with reference to some natural object or permanent monument is approximately 188 feet south and 3877 feet east from the NW corner of Section 36, T20N, R21W, GSR. Mer. to the Location Monument of this claim.

DATED AND POSTED on the ground this 15th day of April, 2011.

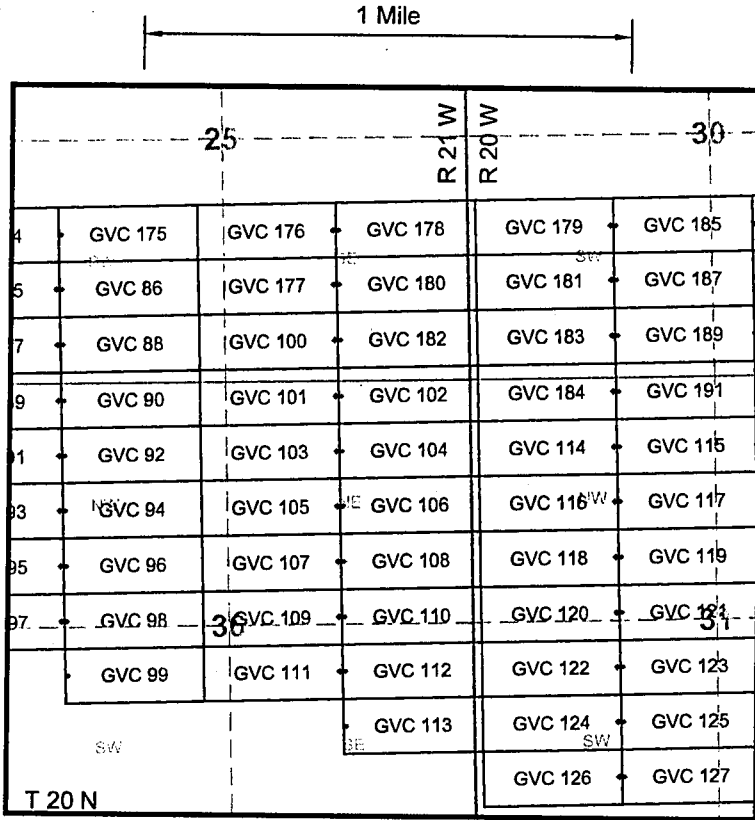
AGENT FOR LOCATOR Alan Day

Alan Day

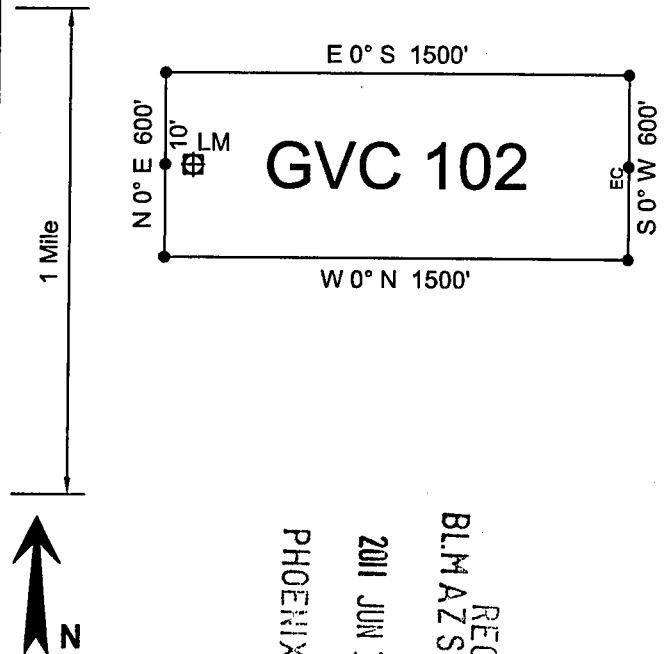
AMC 409039
 RECEIVED
 BLM AZ STATE OFFICE
 2011 JUN 30 A 7:48
 PHOENIX, ARIZONA

Should be
 Sec 30
 T20N, R20W

LODE MINING CLAIM MAP



Scale: 1" = 2000'



RECEIVED
 BLM AZ STATE OFFICE
 2011 JUN 30 A 7:48
 PHOENIX, ARIZONA

AMC409039

1. The above map depicts the **GVC 102** mining claim, which is located in the following Quarter Section(s), Section(s), Township(s), and Range(s) of the Gila and Salt River Base and Meridian, in Mohave County, Arizona:

- SE $\frac{1}{4}$ Sec 25, T 20 N, R 21 W SW $\frac{1}{4}$ Sec 30, T 20 N, R 20 W
- NE $\frac{1}{4}$ Sec 36, T 20 N, R 21 W NW $\frac{1}{4}$ Sec 31, T 20 N, R 20 W


2. The Corner, End Center and Location Monuments used are of 2" x 2" x 5' long (nominal) wood posts. The posts are driven in the ground or are supported by rock cairns.

3. The bearings and distances in degrees and feet between claim corners are as depicted on sketch above.

LOCATION NOTICE FOR LODE MINING CLAIM

NOTICE IS HEREBY GIVEN that the GVC 103 lode mining claim has been located by Golden Vertex Corp., whose current mailing address is 1331 Antelope Valley Rd., Reno, NV 89506

The general course of this claim is easterly to westerly and it is situated in Mohave County, Arizona.



This claim is 1500 feet in length and 600 in width. This claim runs from the location monument on which this location notice is posted approximately 10 feet in a easterly direction to the easterly end line and 1490 feet in a westerly direction to the westerly end line.

This claim is marked by six monuments, one at each corner and one at the center of each end line.

The location monument on which this notice is posted is situated within Section 36, Township 20 North, Range 21 West, Gila Salt River Base and Meridian, Arizona and this claim encompasses portions of the following quarter section (s), section (s), Township (s) and Range (s):

- NE 1/4 of Section 36, T 20 N, R 21 W, GSR. Mer.
- NW 1/4 of Section 36, T 20 N, R 21 W, GSR. Mer.

The locality of this claim with reference to some natural object or permanent monument is approximately 788 feet south and 3857 feet east from the NW corner of Section 36, T20N, R21W, GSR. Mer. to the Location Monument of this claim.

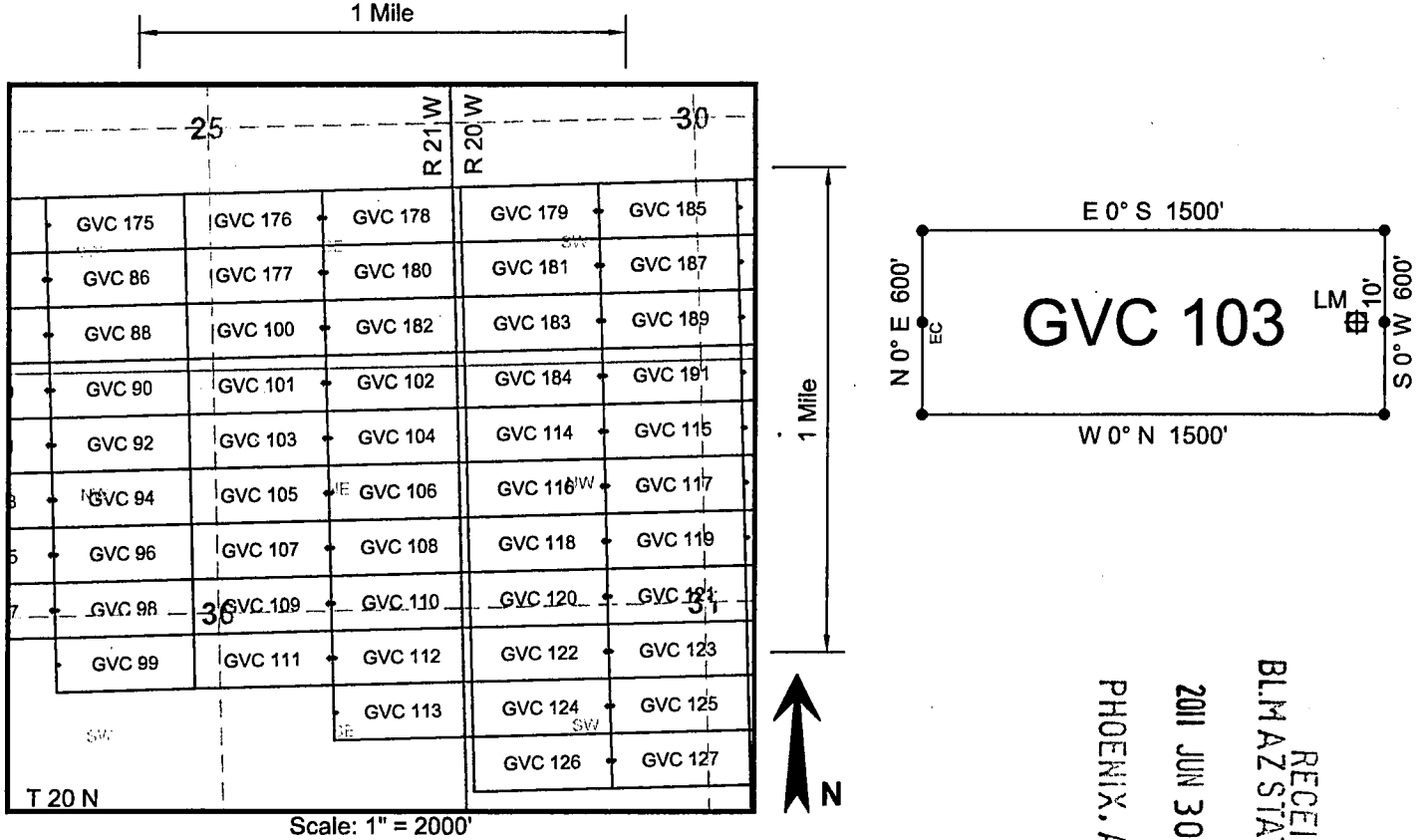
DATED AND POSTED on the ground this 15th day of April, 2011.

AGENT FOR LOCATOR Alan Day
Alan Day

RECEIVED
BLM AZ STATE OFFICE
2011 JUN 30 A 7:48
PHOENIX, ARIZONA

AMC 409040

LODE MINING CLAIM MAP



RECEIVED
 BLM AZ STATE OFFICE
 2011 JUN 30 A 7:49
 PHOENIX, ARIZONA

ANC 409040

1. The above map depicts the **GVC 103** mining claim, which is located in the following Quarter Section(s), Section(s), Township(s), and Range(s) of the Gila and Salt River Base and Meridian, in Mohave County, Arizona:

NW $\frac{1}{4}$ Sec 36, T 20 N, R 21 W NE $\frac{1}{4}$ Sec 36, T 20 N, R 21 W


2. The Corner, End Center and Location Monuments used are of 2" x 2" x 5' long (nominal) wood posts. The posts are driven in the ground or are supported by rock cairns.

3. The bearings and distances in degrees and feet between claim corners are as depicted on sketch above.

LOCATION NOTICE FOR LODE MINING CLAIM

NOTICE IS HEREBY GIVEN that the **GVC 104** lode mining claim has been located by Golden Vertex Corp., whose current mailing address is 1331 Antelope Valley Rd., Reno, NV 89506

The general course of this claim is easterly to westerly and it is situated in Mohave County, Arizona.



This claim is 1500 feet in length and 600 in width. This claim runs from the location monument on which this location notice is posted approximately 1490 feet in a easterly direction to the easterly end line and 10 feet in a westerly direction to the westerly end line.

This claim is marked by six monuments, one at each corner and one at the center of each end line.

The location monument on which this notice is posted is situated within Section 36, Township 20 North, Range 21 West, Gila Salt River Base and Meridian, Arizona and this claim encompasses portions of the following quarter section (s), section (s), Township (s) and Range (s):

- NE 1/4 of Section 36, T 20 N, R 21 W, GSR. Mer.
- NW 1/4 of Section 31, T 20 N, R 20 W, GSR. Mer.

The locality of this claim with reference to some natural object or permanent monument is approximately 788 feet south and 3877 feet east from the NW corner of Section 36, T20N, R21W, GSR. Mer. to the Location Monument of this claim.

DATED AND POSTED on the ground this 15th day of April, 2011.

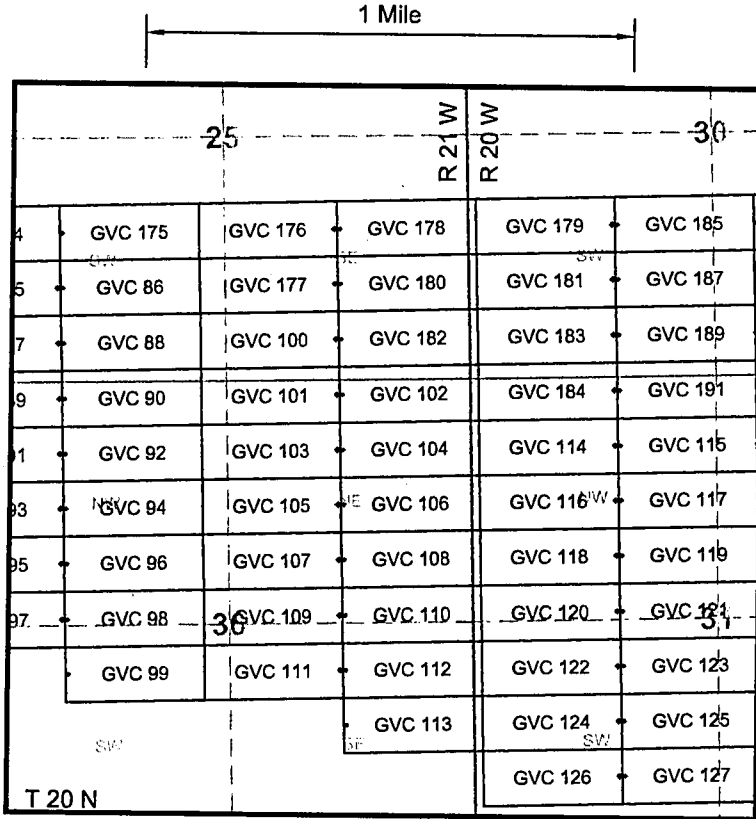
AGENT FOR LOCATOR

Alan Day

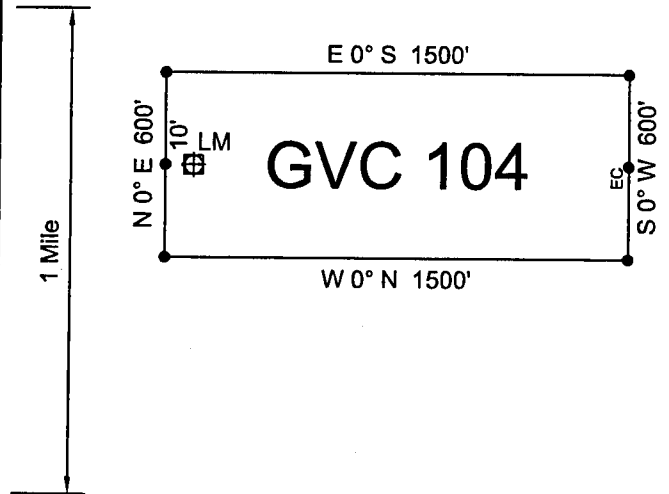
RECEIVED
 BLM AZ STATE OFFICE
 2011 JUN 30 A 7:49
 PHOENIX, ARIZONA

ANCI409041

LODE MINING CLAIM MAP



Scale: 1" = 2000'



PHOENIX, ARIZONA

2011 JUN 30 A 7:49

RECEIVED
BLM AZ STATE OFFICE

ANCL 09041

1. The above map depicts the **GVC 104** mining claim, which is located in the following Quarter Section(s), Section(s), Township(s), and Range(s) of the Gila and Salt River Base and Meridian, in Mohave County, Arizona:

NE $\frac{1}{4}$ Sec 36, T 20 N, R 21 W NW $\frac{1}{4}$ Sec 31, T 20 N, R 20 W


2. The Corner, End Center and Location Monuments used are of 2" x 2" x 5' long (nominal) wood posts. The posts are driven in the ground or are supported by rock cairns.

3. The bearings and distances in degrees and feet between claim corners are as depicted on sketch above.

LOCATION NOTICE FOR LODE MINING CLAIM

NOTICE IS HEREBY GIVEN that the **GVC 105** lode mining claim has been located by Golden Vertex Corp., whose current mailing address is 1331 Antelope Valley Rd., Reno, NV 89506

The general course of this claim is easterly to westerly and it is situated in Mohave County, Arizona.



This claim is 1500 feet in length and 600 in width. This claim runs from the location monument on which this location notice is posted approximately 10 feet in a easterly direction to the easterly end line and 1490 feet in a westerly direction to the westerly end line.

This claim is marked by six monuments, one at each corner and one at the center of each end line.


The location monument on which this notice is posted is situated within Section 36, Township 20 North, Range 21 West, Gila Salt River Base and Meridian, Arizona and this claim encompasses portions of the following quarter section (s), section (s), Township (s) and Range (s):

NE 1/4 of Section 36, T 20 N, R 21 W, GSR. Mer.
NW 1/4 of Section 36, T 20 N, R 21 W, GSR. Mer.

The locality of this claim with reference to some natural object or permanent monument is approximately 1388 feet south and 3857 feet east from the NW corner of Section 36, T20N, R21W, GSR. Mer. to the Location Monument of this claim.

DATED AND POSTED on the ground this 15th day of April, 2011.

AGENT FOR LOCATOR


Alan Day

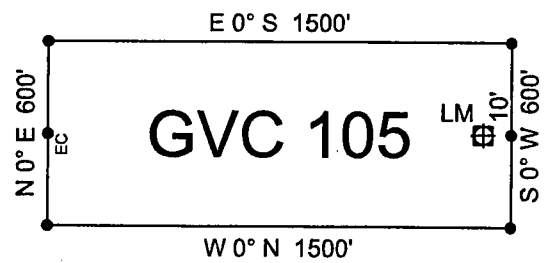
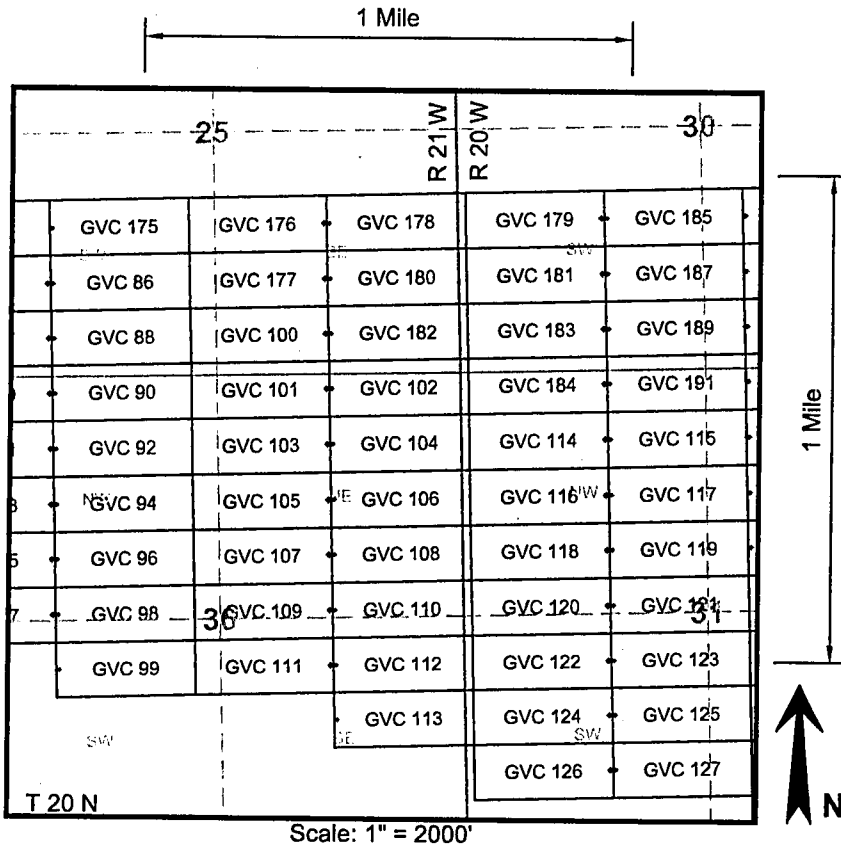
PHOENIX, ARIZONA

2011 JUN 30 A 7:49

RECEIVED
BLM AZ STATE OFFICE

AHC409042

LODE MINING CLAIM MAP



RECEIVED
 BLM AZ STATE OFFICE
 2011 JUN 30 A 7:49
 PHOENIX, ARIZONA

AHC409042

1. The above map depicts the **GVC 105** mining claim, which is located in the following Quarter Section(s), Section(s), Township(s), and Range(s) of the Gila and Salt River Base and Meridian, in Mohave County, Arizona:

NW ¼ Sec 36, T 20 N, R 21 W
NE ¼ Sec 36, T 20 N, R 21 W


2. The Corner, End Center and Location Monuments used are of 2" x 2" x 5' long (nominal) wood posts. The posts are driven in the ground or are supported by rock cairns.

3. The bearings and distances in degrees and feet between claim corners are as depicted on sketch above.

LOCATION NOTICE FOR LODE MINING CLAIM

NOTICE IS HEREBY GIVEN that the **GVC 106** lode mining claim has been located by Golden Vertex Corp., whose current mailing address is 1331 Antelope Valley Rd., Reno, NV 89506

The general course of this claim is easterly to westerly and it is situated in Mohave County, Arizona.



This claim is 1500 feet in length and 600 in width. This claim runs from the location monument on which this location notice is posted approximately 1490 feet in a easterly direction to the easterly end line and 10 feet in a westerly direction to the westerly end line.

This claim is marked by six monuments, one at each corner and one at the center of each end line.


The location monument on which this notice is posted is situated within Section 36, Township 20 North, Range 21 West, Gila Salt River Base and Meridian, Arizona and this claim encompasses portions of the following quarter section (s), section (s), Township (s) and Range (s):

NE 1/4 of Section 36, T 20 N, R 21 W, GSR. Mer.
NW 1/4 of Section 31, T 20 N, R 20 W, GSR. Mer.

The locality of this claim with reference to some natural object or permanent monument is approximately 1388 feet south and 3877 feet east from the NW corner of Section 36, T20N, R21W, GSR. Mer. to the Location Monument of this claim.

DATED AND POSTED on the ground this 15th day of April, 2011.

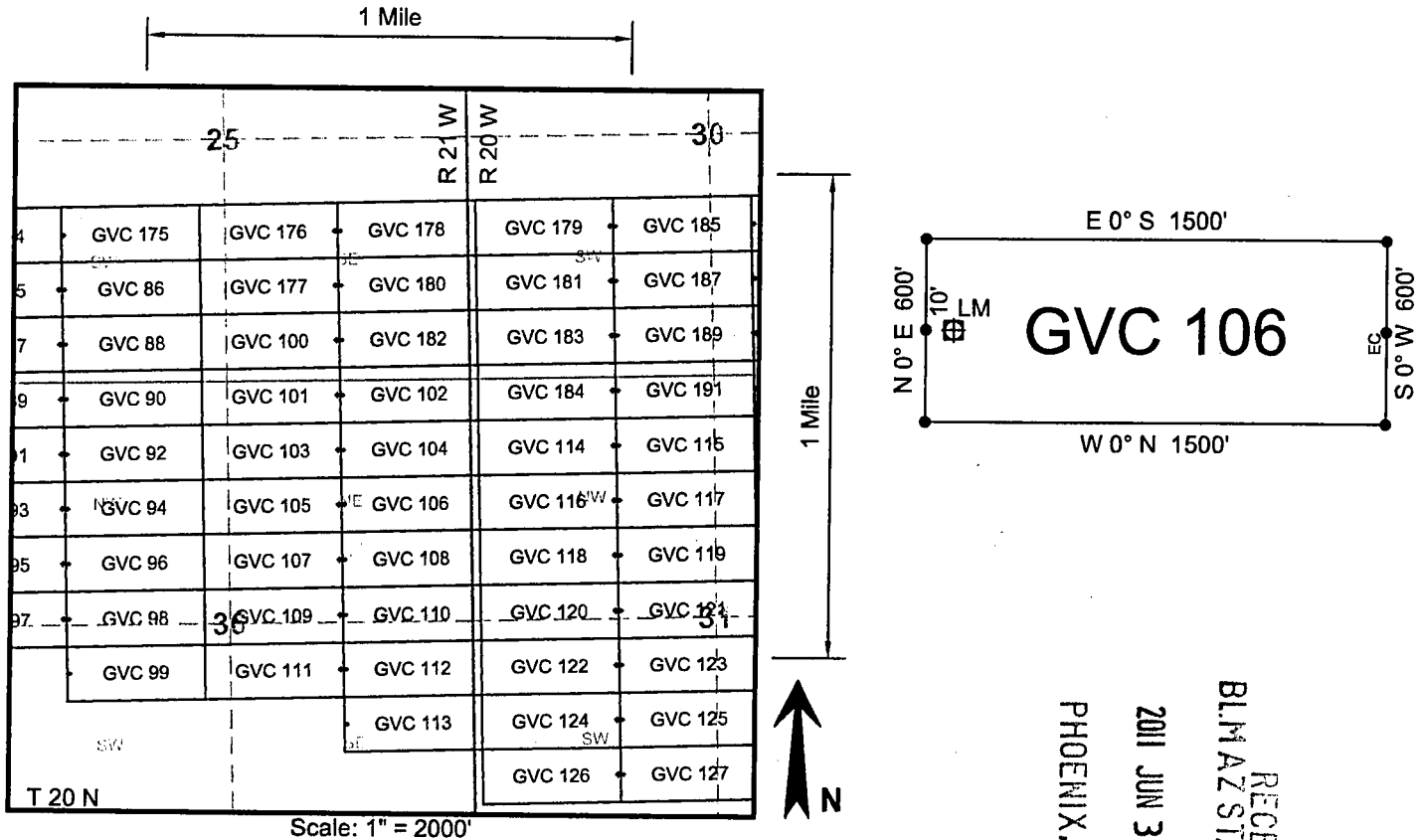
AGENT FOR LOCATOR


Alan Day

RECEIVED
BLM AZ STATE OFFICE
2011 JUN 30 A 7:49
PHOENIX, ARIZONA

AHC409043

LODE MINING CLAIM MAP



Scale: 1" = 2000'

RECEIVED
BLM AZ STATE OFFICE
2011 JUN 30 A 7:49
PHOENIX, ARIZONA

AHC409043

1. The above map depicts the **GVC 106** mining claim, which is located in the following Quarter Section(s), Section(s), Township(s), and Range(s) of the Gila and Salt River Base and Meridian, in Mohave County, Arizona:

NE $\frac{1}{4}$ Sec 36, T 20 N, R 21 W NW $\frac{1}{4}$ Sec 31, T 20 N, R 20 W


2. The Corner, End Center and Location Monuments used are of 2" x 2" x 5' long (nominal) wood posts. The posts are driven in the ground or are supported by rock cairns.

3. The bearings and distances in degrees and feet between claim corners are as depicted on sketch above.

LOCATION NOTICE FOR LODE MINING CLAIM

NOTICE IS HEREBY GIVEN that the **GVC 107** lode mining claim has been located by Golden Vertex Corp., whose current mailing address is 1331 Antelope Valley Rd., Reno, NV 89506

The general course of this claim is easterly to westerly and it is situated in Mohave County, Arizona.



This claim is 1500 feet in length and 600 in width. This claim runs from the location monument on which this location notice is posted approximately 10 feet in a easterly direction to the easterly end line and 1490 feet in a westerly direction to the westerly end line.

This claim is marked by six monuments, one at each corner and one at the center of each end line.

The location monument on which this notice is posted is situated within Section 36, Township 20 North, Range 21 West, Gila Salt River Base and Meridian, Arizona and this claim encompasses portions of the following quarter section (s), section (s), Township (s) and Range (s):

- NE 1/4 of Section 36, T 20 N, R 21 W, GSR. Mer.
- NW 1/4 of Section 36, T 20 N, R 21 W, GSR. Mer.

The locality of this claim with reference to some natural object or permanent monument is approximately 1988 feet south and 3857 feet east from the NW corner of Section 36, T20N, R21W, GSR. Mer. to the Location Monument of this claim.

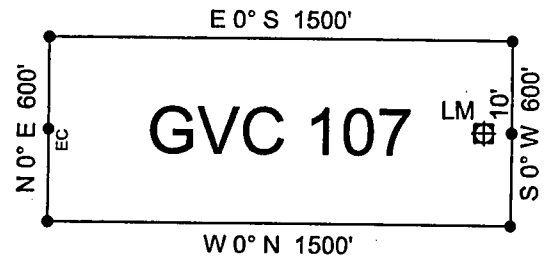
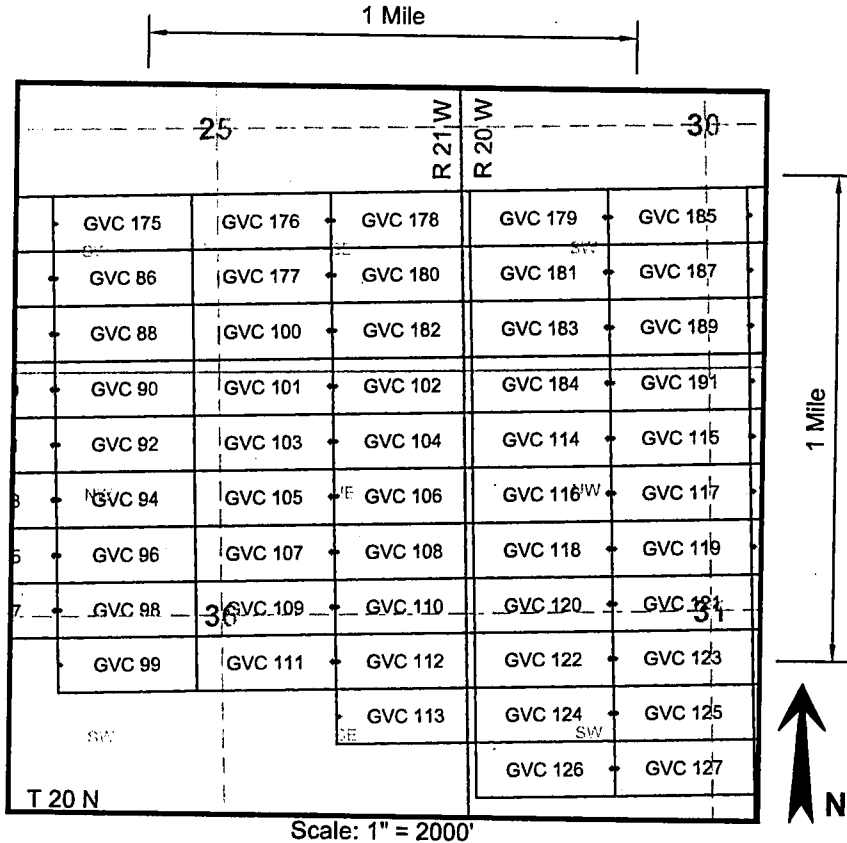
DATED AND POSTED on the ground this 15th day of April, 2011.

AGENT FOR LOCATOR *Alan Day*
Alan Day

RECEIVED
BLM AZ STATE OFFICE
2011 JUN 30 A 1:49
PHOENIX, ARIZONA

AMC409044

LODE MINING CLAIM MAP




RECEIVED
 BLM AZ STATE OFFICE
 2011 JUN 30 A 7 49
 PHOENIX, ARIZONA
 AHC409044

1. The above map depicts the **GVC 107** mining claim, which is located in the following Quarter Section(s), Section(s), Township(s), and Range(s) of the Gila and Salt River Base and Meridian, in Mohave County, Arizona:
 NW $\frac{1}{4}$ Sec 36, T 20 N, R 21 W NE $\frac{1}{4}$ Sec 36, T 20 N, R 21 W
2. The Corner, End Center and Location Monuments used are of 2" x 2" x 5' long (nominal) wood posts. The posts are driven in the ground or are supported by rock cairns.
3. The bearings and distances in degrees and feet between claim corners are as depicted on sketch above.

LOCATION NOTICE FOR LODE MINING CLAIM

NOTICE IS HEREBY GIVEN that the **GVC 108** lode mining claim has been located by Golden Vertex Corp., whose current mailing address is 1331 Antelope Valley Rd., Reno, NV 89506

The general course of this claim is easterly to westerly and it is situated in Mohave County, Arizona.



This claim is 1500 feet in length and 600 in width. This claim runs from the location monument on which this location notice is posted approximately 1490 feet in a easterly direction to the easterly end line and 10 feet in a westerly direction to the westerly end line.

This claim is marked by six monuments, one at each corner and one at the center of each end line.


The location monument on which this notice is posted is situated within Section 36, Township 20 North, Range 21 West, Gila Salt River Base and Meridian, Arizona and this claim encompasses portions of the following quarter section (s), section (s), Township (s) and Range (s):

NE 1/4 of Section 36, T 20 N, R 21 W, GSR. Mer.
NW 1/4 of Section 31, T 20 N, R 20 W, GSR. Mer.

The locality of this claim with reference to some natural object or permanent monument is approximately 1988 feet south and 3877 feet east from the NW corner of Section 36, T20N, R21W, GSR. Mer. to the Location Monument of this claim.

DATED AND POSTED on the ground this 15th day of April, 2011.

AGENT FOR LOCATOR


Alan Day

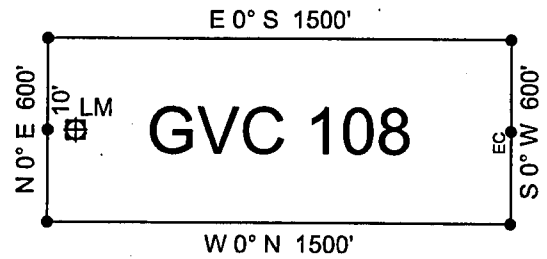
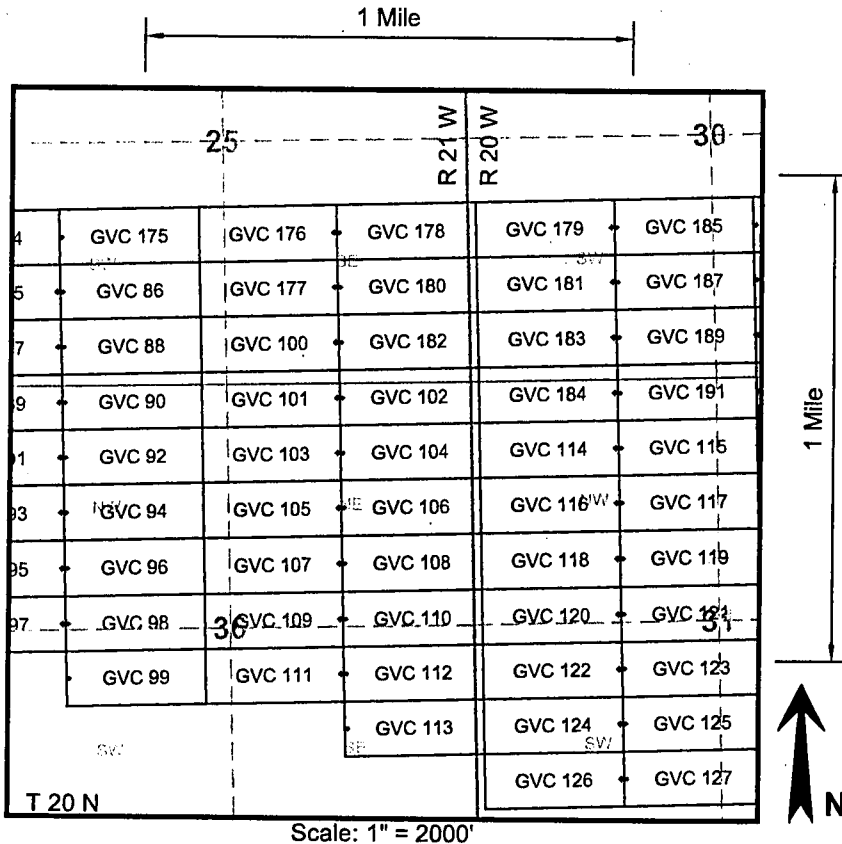
PHOENIX, ARIZONA

2011 JUN 30 A 7:49

RECEIVED
BLM AZ STATE OFFICE

AHC409045

LODE MINING CLAIM MAP



RECEIVED
BLM AZ STATE OFFICE
2011 JUN 30 A 7:49
PHOENIX, ARIZONA

AHC409045

1. The above map depicts the **GVC 108** mining claim, which is located in the following Quarter Section(s), Section(s), Township(s), and Range(s) of the Gila and Salt River Base and Meridian, in Mohave County, Arizona:

NE $\frac{1}{4}$ Sec 36, T 20 N, R 21 W NW $\frac{1}{4}$ Sec 31, T 20 N, R 20 W


2. The Corner, End Center and Location Monuments used are of 2" x 2" x 5' long (nominal) wood posts. The posts are driven in the ground or are supported by rock cairns.

3. The bearings and distances in degrees and feet between claim corners are as depicted on sketch above.

LOCATION NOTICE FOR LODE MINING CLAIM

NOTICE IS HEREBY GIVEN that the **GVC 109** lode mining claim has been located by Golden Vertex Corp., whose current mailing address is 1331 Antelope Valley Rd., Reno, NV 89506

The general course of this claim is easterly to westerly and it is situated in Mohave County, Arizona.



This claim is 1500 feet in length and 600 in width. This claim runs from the location monument on which this location notice is posted approximately 10 feet in a easterly direction to the easterly end line and 1490 feet in a westerly direction to the westerly end line.

This claim is marked by six monuments, one at each corner and one at the center of each end line.


The location monument on which this notice is posted is situated within Section 36, Township 20 North, Range 21 West, Gila Salt River Base and Meridian, Arizona and this claim encompasses portions of the following quarter section (s), section (s), Township (s) and Range (s):

- NE 1/4 of Section 36, T 20 N, R 21 W, GSR. Mer.
- NW 1/4 of Section 36, T 20 N, R 21 W, GSR. Mer.
- SE 1/4 of Section 36, T 20 N, R 21 W, GSR. Mer.
- SW 1/4 of Section 36, T 20 N, R 21 W, GSR. Mer.

The locality of this claim with reference to some natural object or permanent monument is approximately 2588 feet south and 3857 feet east from the NW corner of Section 36, T20N, R21W, GSR. Mer. to the Location Monument of this claim.

DATED AND POSTED on the ground this 16th day of April, 2011.

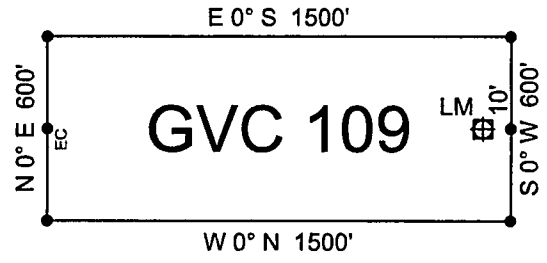
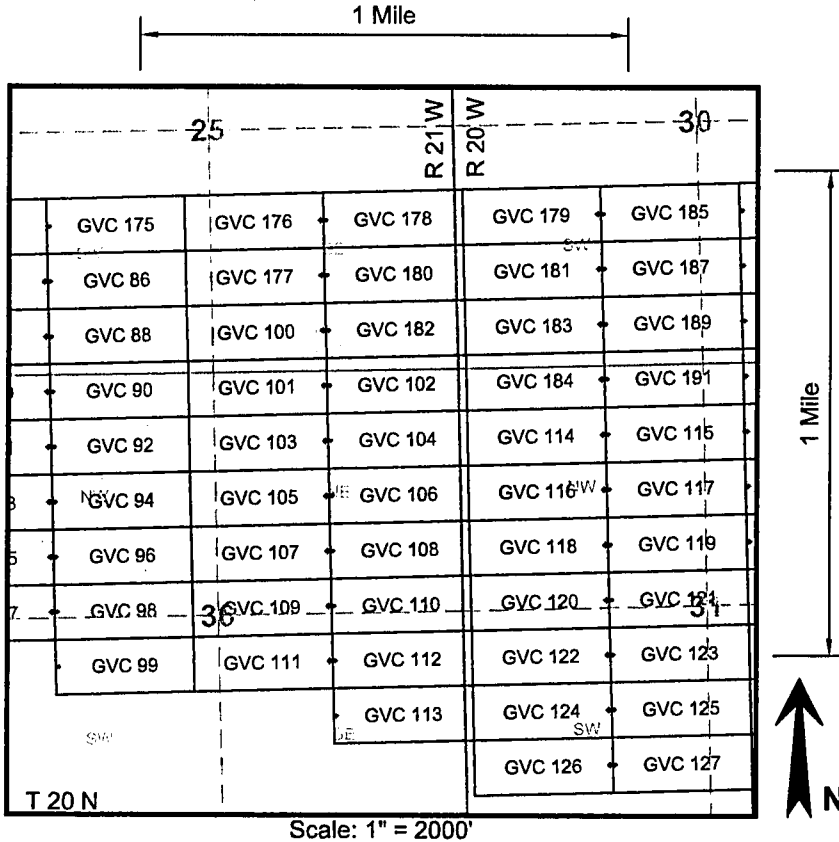
AGENT FOR LOCATOR


Alan Day

RECEIVED
BLM AZ STATE OFFICE
2011 JUN 30 A 7:49
PHOENIX, ARIZONA

AHC409046

LODE MINING CLAIM MAP



RECEIVED
BLM AZ STATE OFFICE
2011 JUN 30 A 7 49
PHOENIX, ARIZONA

AMC409046

1. The above map depicts the **GVC 109** mining claim, which is located in the following Quarter Section(s), Section(s), Township(s), and Range(s) of the Gila and Salt River Base and Meridian, in Mohave County, Arizona:

- | | |
|---|---|
| NW $\frac{1}{4}$ Sec 36, T 20 N, R 21 W | NE $\frac{1}{4}$ Sec 36, T 20 N, R 21 W |
| SW $\frac{1}{4}$ Sec 36, T 20 N, R 21 W | SE $\frac{1}{4}$ Sec 36, T 20 N, R 21 W |


2. The Corner, End Center and Location Monuments used are of 2" x 2" x 5' long (nominal) wood posts. The posts are driven in the ground or are supported by rock cairns.

3. The bearings and distances in degrees and feet between claim corners are as depicted on sketch above.

LOCATION NOTICE FOR LODE MINING CLAIM

NOTICE IS HEREBY GIVEN that the **GVC 110** lode mining claim has been located by Golden Vertex Corp., whose current mailing address is 1331 Antelope Valley Rd., Reno, NV 89506

The general course of this claim is easterly to westerly and it is situated in Mohave County, Arizona.



This claim is 1500 feet in length and 600 in width. This claim runs from the location monument on which this location notice is posted approximately 1490 feet in a easterly direction to the easterly end line and 10 feet in a westerly direction to the westerly end line.

This claim is marked by six monuments, one at each corner and one at the center of each end line.

The location monument on which this notice is posted is situated within Section 36, Township 20 North, Range 21 West, Gila Salt River Base and Meridian, Arizona and this claim encompasses portions of the following quarter section (s), section (s), Township (s) and Range (s):

- NE 1/4 of Section 36, T 20 N, R 21 W, GSR. Mer.
- NW 1/4 of Section 31, T 20 N, R 20 W, GSR. Mer.
- SE 1/4 of Section 36, T 20 N, R 21 W, GSR. Mer.
- SW 1/4 of Section 31, T 20 N, R 20 W, GSR. Mer.

The locality of this claim with reference to some natural object or permanent monument is approximately 2588 feet south and 3877 feet east from the NW corner of Section 36, T20N, R21W, GSR. Mer. to the Location Monument of this claim.

DATED AND POSTED on the ground this 16th day of April, 2011.

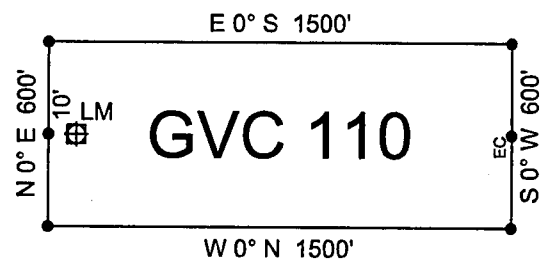
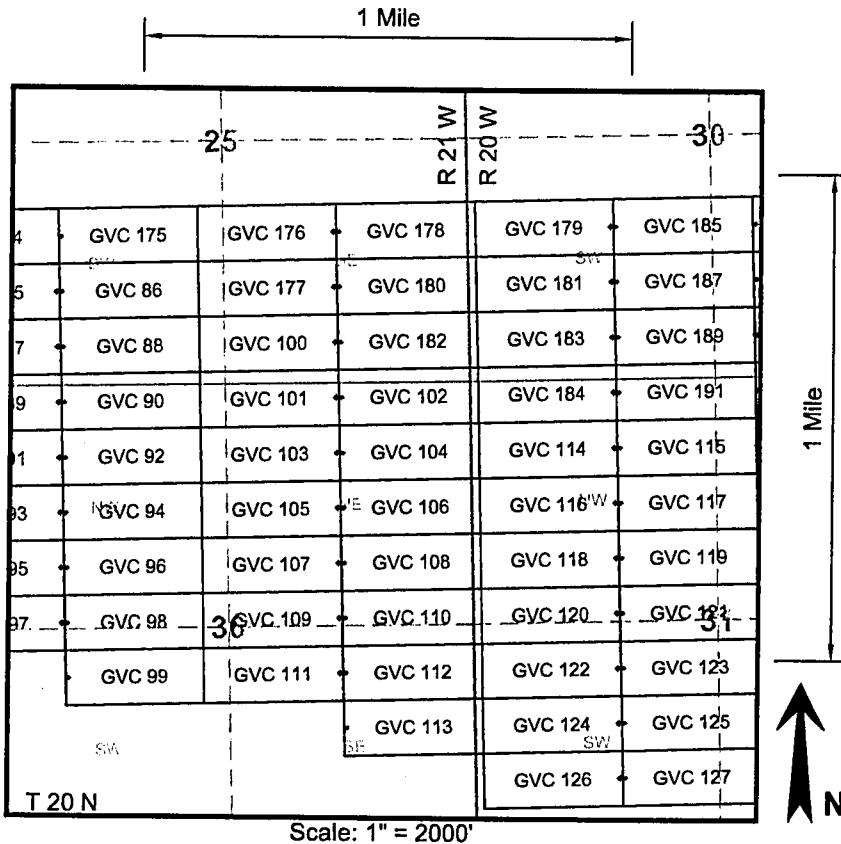
AGENT FOR LOCATOR

Alan Day

RECEIVED
 BLM AZ STATE OFFICE
 2011 JUN 30 A 7:49
 PHOENIX, ARIZONA

AHC409047

LODE MINING CLAIM MAP



RECEIVED
BLM AZ STATE OFFICE
2011 JUN 30 A 7:49
PHOENIX, ARIZONA

AHC409047

1. The above map depicts the **GVC 110** mining claim, which is located in the following Quarter Section(s), Section(s), Township(s), and Range(s) of the Gila and Salt River Base and Meridian, in Mohave County, Arizona:

- NE 1/4 Sec 36, T 20 N, R 21 W NW 1/4 Sec 31, T 20 N, R 20 W
- SE 1/4 Sec 36, T 20 N, R 21 W SW 1/4 Sec 31, T 20 N, R 20 W


2. The Corner, End Center and Location Monuments used are of 2" x 2" x 5' long (nominal) wood posts. The posts are driven in the ground or are supported by rock cairns.

3. The bearings and distances in degrees and feet between claim corners are as depicted on sketch above.

LOCATION NOTICE FOR LODE MINING CLAIM

NOTICE IS HEREBY GIVEN that the GVC 111 lode mining claim has been located by Golden Vertex Corp., whose current mailing address is 1331 Antelope Valley Rd., Reno, NV 89506

The general course of this claim is easterly to westerly and it is situated in Mohave County, Arizona.



This claim is 1500 feet in length and 600 in width. This claim runs from the location monument on which this location notice is posted approximately 10 feet in a easterly direction to the easterly end line and 1490 feet in a westerly direction to the westerly end line.

This claim is marked by six monuments, one at each corner and one at the center of each end line.


The location monument on which this notice is posted is situated within Section 36, Township 20 North, Range 21 West, Gila Salt River Base and Meridian, Arizona and this claim encompasses portions of the following quarter section (s), section (s), Township (s) and Range (s):

- SE 1/4 of Section 36, T 20.N, R 21 W, GSR. Mer.
- SW 1/4 of Section 36, T 20 N, R 21 W, GSR. Mer.

The locality of this claim with reference to some natural object or permanent monument is approximately 3188 feet south and 3857 feet east from the NW corner of Section 36, T20N, R21W, GSR. Mer. to the Location Monument of this claim.

DATED AND POSTED on the ground this 16th day of April, 2011.

AGENT FOR LOCATOR

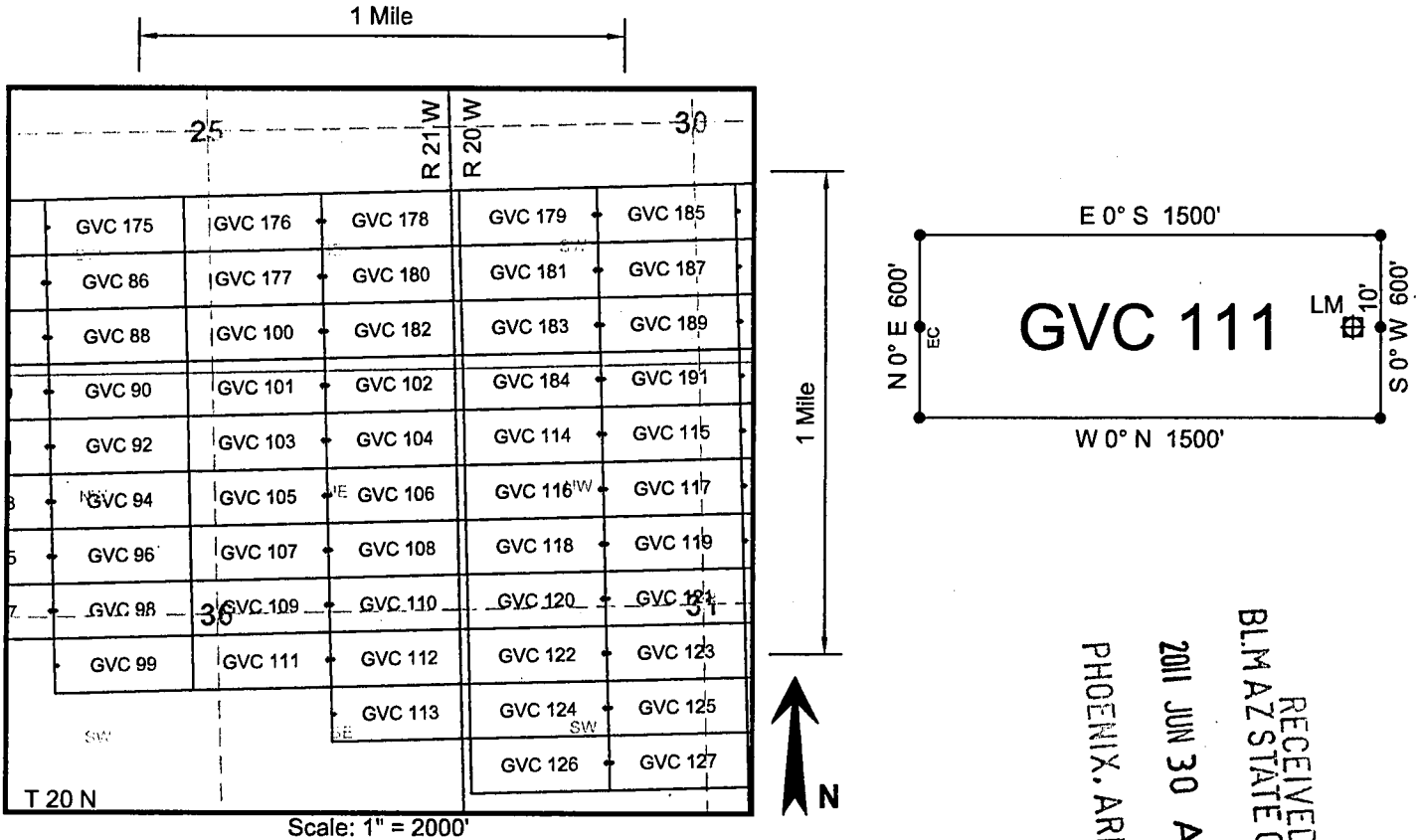


Alan Day

RECEIVED
BLM AZ STATE OFFICE
2011 JUN 30 A 7:49
PHOENIX, ARIZONA

AHC409048

LODE MINING CLAIM MAP



RECEIVED
 BLM AZ STATE OFFICE
 2011 JUN 30 A 7:49
 PHOENIX, ARIZONA

AHC409048

1. The above map depicts the **GVC 111** mining claim, which is located in the following Quarter Section(s), Section(s), Township(s), and Range(s) of the Gila and Salt River Base and Meridian, in Mohave County, Arizona:

SW $\frac{1}{4}$ Sec 36, T 20 N, R 21 W

SE $\frac{1}{4}$ Sec 36, T 20 N, R 21 W


2. The Corner, End Center and Location Monuments used are of 2" x 2" x 5' long (nominal) wood posts. The posts are driven in the ground or are supported by rock cairns.

3. The bearings and distances in degrees and feet between claim corners are as depicted on sketch above.

LOCATION NOTICE FOR LODE MINING CLAIM

NOTICE IS HEREBY GIVEN that the **GVC 112** lode mining claim has been located by Golden Vertex Corp., whose current mailing address is 1331 Antelope Valley Rd., Reno, NV 89506

The general course of this claim is easterly to westerly and it is situated in Mohave County, Arizona.



This claim is 1500 feet in length and 600 in width. This claim runs from the location monument on which this location notice is posted approximately 1490 feet in a easterly direction to the easterly end line and 10 feet in a westerly direction to the westerly end line.

This claim is marked by six monuments, one at each corner and one at the center of each end line.

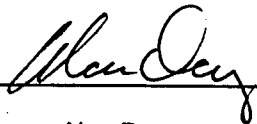
The location monument on which this notice is posted is situated within Section 36, Township 20 North, Range 21 West, Gila Salt River Base and Meridian, Arizona and this claim encompasses portions of the following quarter section (s), section (s), Township (s) and Range (s):

- SE 1/4 of Section 36, T 20 N, R 21 W, GSR. Mer.
- SW 1/4 of Section 31, T 20 N, R 20 W, GSR. Mer.

The locality of this claim with reference to some natural object or permanent monument is approximately 3188 feet south and 3877 feet east from the NW corner of Section 36, T20N, R21W, GSR. Mer. to the Location Monument of this claim.

DATED AND POSTED on the ground this 16th day of April, 2011.

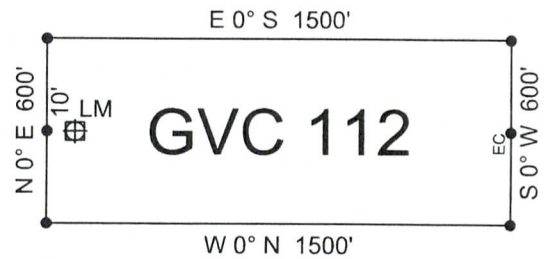
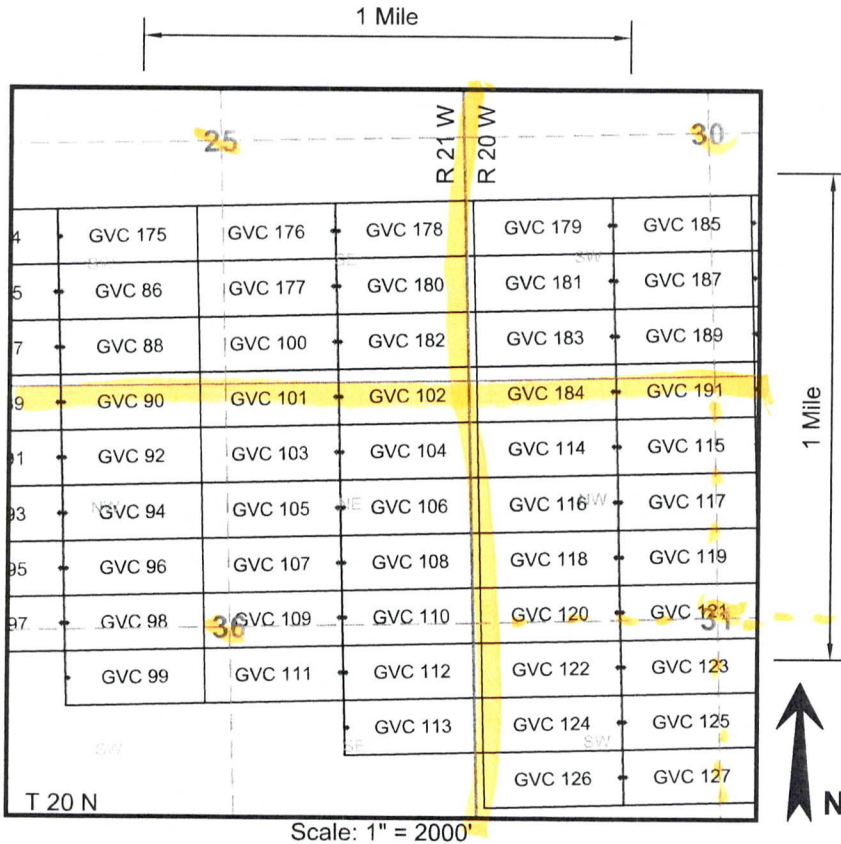
AGENT FOR LOCATOR


Alan Day

RECEIVED
BLM AZ STATE OFFICE
2011 JUN 30 A 7:49
PHOENIX, ARIZONA

AHC409049

LODE MINING CLAIM MAP



RECEIVED
BLM AZ STATE OFFICE
2011 JUN 30 A 7:49
PHOENIX, ARIZONA

AHC409049

1. The above map depicts the **GVC 112** mining claim, which is located in the following Quarter Section(s), Section(s), Township(s), and Range(s) of the Gila and Salt River Base and Meridian, in Mohave County, Arizona:

SE $\frac{1}{4}$ Sec 36, T 20 N, R 21 W SW $\frac{1}{4}$ Sec 31, T 20 N, R 20 W


2. The Corner, End Center and Location Monuments used are of 2" x 2" x 5' long (nominal) wood posts. The posts are driven in the ground or are supported by rock cairns.

3. The bearings and distances in degrees and feet between claim corners are as depicted on sketch above.

LOCATION NOTICE FOR LODE MINING CLAIM

NOTICE IS HEREBY GIVEN that the **GVC 113** lode mining claim has been located by Golden Vertex Corp., whose current mailing address is 1331 Antelope Valley Rd., Reno, NV 89506

The general course of this claim is easterly to westerly and it is situated in Mohave County, Arizona.



This claim is 1500 feet in length and 600 in width. This claim runs from the location monument on which this location notice is posted approximately 1490 feet in a easterly direction to the easterly end line and 10 feet in a westerly direction to the westerly end line.

This claim is marked by six monuments, one at each corner and one at the center of each end line.


The location monument on which this notice is posted is situated within Section 36, Township 20 North, Range 21 West, Gila Salt River Base and Meridian, Arizona and this claim encompasses portions of the following quarter section (s), section (s), Township (s) and Range (s):

SE 1/4 of Section 36, T 20 N, R 21 W, GSR. Mer.
SW 1/4 of Section 31, T 20 N, R 20 W, GSR. Mer.

The locality of this claim with reference to some natural object or permanent monument is approximately 3788 feet south and 3877 feet east from the NW corner of Section 36, T20N, R21W, GSR. Mer. to the Location Monument of this claim.

DATED AND POSTED on the ground this 16th day of April, 2011.

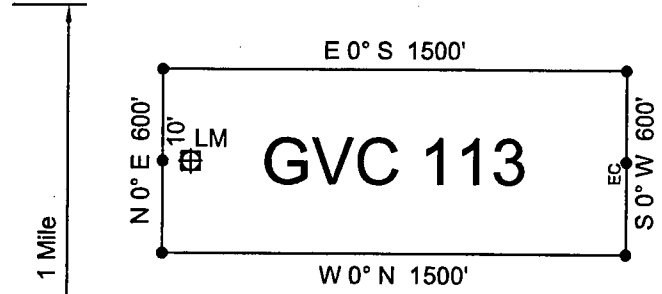
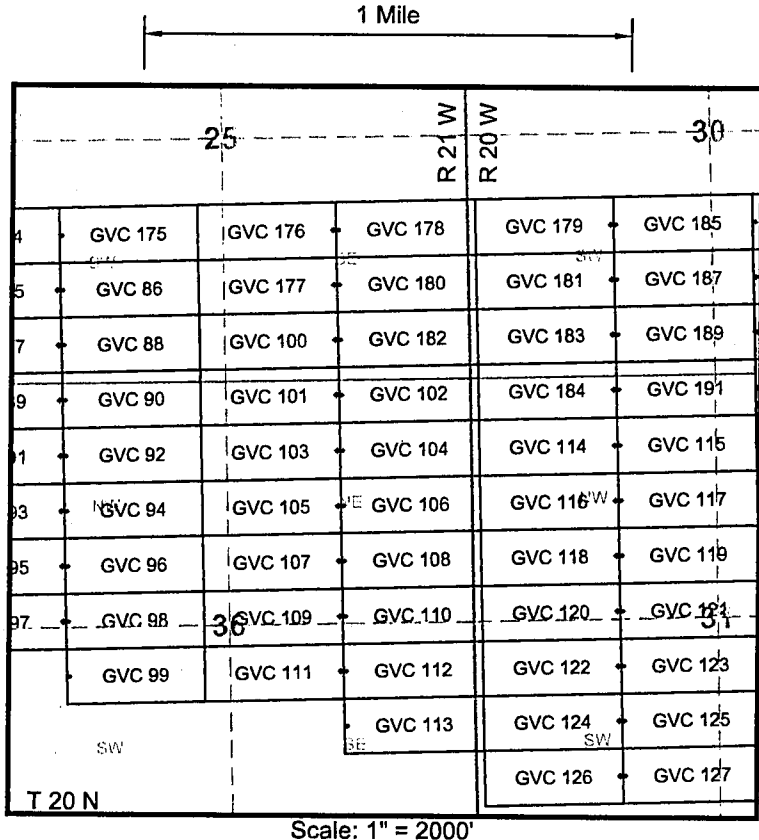
AGENT FOR LOCATOR


Alan Day

RECEIVED
BLM AZ STATE OFFICE
2011 JUN 30 A 7:49
PHOENIX, ARIZONA

AMC 409050

LODE MINING CLAIM MAP



Scale: 1" = 2000'

RECEIVED
BLM AZ STATE OFFICE
2011 JUN 30 A 7:49
PHOENIX, ARIZONA

AMC 409050

1. The above map depicts the **GVC 113** mining claim, which is located in the following Quarter Section(s), Section(s), Township(s), and Range(s) of the Gila and Salt River Base and Meridian, in Mohave County, Arizona:

SE $\frac{1}{4}$ Sec 36, T 20 N, R 21 W SW $\frac{1}{4}$ Sec 31, T 20 N, R 20 W


2. The Corner, End Center and Location Monuments used are of 2" x 2" x 5' long (nominal) wood posts. The posts are driven in the ground or are supported by rock cairns.

3. The bearings and distances in degrees and feet between claim corners are as depicted on sketch above.

LOCATION NOTICE FOR LODE MINING CLAIM

NOTICE IS HEREBY GIVEN that the **GVC 114** lode mining claim has been located by Golden Vertex Corp., whose current mailing address is 1331 Antelope Valley Rd., Reno, NV 89506

The general course of this claim is easterly to westerly and it is situated in Mohave County, Arizona.



This claim is 1500 feet in length and 600 in width. This claim runs from the location monument on which this location notice is posted approximately 10 feet in a easterly direction to the easterly end line and 1490 feet in a westerly direction to the westerly end line.

This claim is marked by six monuments, one at each corner and one at the center of each end line.

The location monument on which this notice is posted is situated within Section 31, Township 20 North, Range 20 West, Gila Salt River Base and Meridian, Arizona and this claim encompasses portions of the following quarter section (s), section (s), Township (s) and Range (s):

NW 1/4 of Section 31, T 20 N, R 20 W, GSR. Mer.

The locality of this claim with reference to some natural object or permanent monument is approximately 788 feet south and 6857 feet east from the NW corner of Section 36, T20N, R21W, GSR. Mer. to the Location Monument of this claim.

DATED AND POSTED on the ground this 15th day of April, 2011.

AGENT FOR LOCATOR *Alan Day*
Alan Day


RECEIVED
BLM AZ STATE OFFICE
2011 JUN 30 A 7:49
PHOENIX, ARIZONA

AHC409051

LOCATION NOTICE FOR LODE MINING CLAIM

NOTICE IS HEREBY GIVEN that the **GVC 115** lode mining claim has been located by Golden Vertex Corp., whose current mailing address is 1331 Antelope Valley Rd., Reno, NV 89506

The general course of this claim is easterly to westerly and it is situated in Mohave County, Arizona.



This claim is 1500 feet in length and 600 in width. This claim runs from the location monument on which this location notice is posted approximately 1490 feet in a easterly direction to the easterly end line and 10 feet in a westerly direction to the westerly end line.

This claim is marked by six monuments, one at each corner and one at the center of each end line.


The location monument on which this notice is posted is situated within Section 31, Township 20 North, Range 20 West, Gila Salt River Base and Meridian, Arizona and this claim encompasses portions of the following quarter section (s), section (s), Township (s) and Range (s):

NE 1/4 of Section 31, T 20 N, R 20 W, GSR. Mer.
NW 1/4 of Section 31, T 20 N, R 20 W, GSR. Mer.

The locality of this claim with reference to some natural object or permanent monument is approximately 788 feet south and 6877 feet east from the NW corner of Section 36, T20N, R21W, GSR. Mer. to the Location Monument of this claim.

DATED AND POSTED on the ground this 15th day of April, 2011.

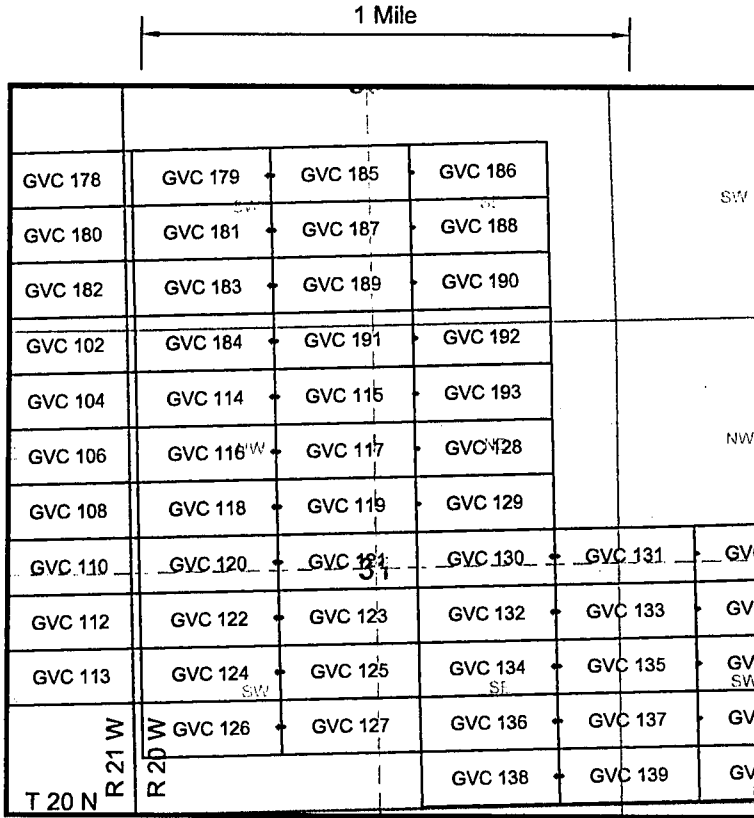
AGENT FOR LOCATOR


Alan Day

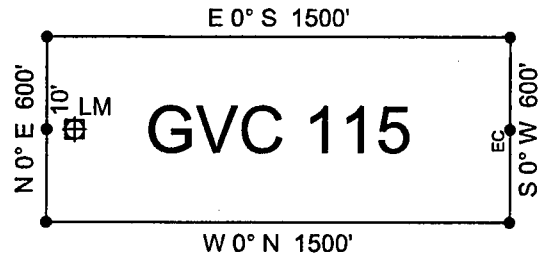
RECEIVED
BLMAZ STATE OFFICE
2011 JUN 30 A 7:50
PHOENIX, ARIZONA

ANC409052

LODE MINING CLAIM MAP



Scale: 1" = 2000'



RECEIVED
BLMAZ STATE OFFICE
2011 JUN 30 A 7:50
PHOENIX, ARIZONA

AMC409052

1. The above map depicts the **GVC 115** mining claim, which is located in the following Quarter Section(s), Section(s), Township(s), and Range(s) of the Gila and Salt River Base and Meridian, in Mohave County, Arizona:

NW $\frac{1}{4}$ Sec 31, T 20 N, R 20 W

NE $\frac{1}{4}$ Sec 31, T 20 N, R 20 W


2. The Corner, End Center and Location Monuments used are of 2" x 2" x 5' long (nominal) wood posts. The posts are driven in the ground or are supported by rock cairns.

3. The bearings and distances in degrees and feet between claim corners are as depicted on sketch above.

LOCATION NOTICE FOR LODE MINING CLAIM

NOTICE IS HEREBY GIVEN that the **GVC 116** lode mining claim has been located by Golden Vertex Corp., whose current mailing address is 1331 Antelope Valley Rd., Reno, NV 89506

The general course of this claim is easterly to westerly and it is situated in Mohave County, Arizona.



This claim is 1500 feet in length and 600 in width. This claim runs from the location monument on which this location notice is posted approximately 10 feet in a easterly direction to the easterly end line and 1490 feet in a westerly direction to the westerly end line.

This claim is marked by six monuments, one at each corner and one at the center of each end line.


The location monument on which this notice is posted is situated within Section 31, Township 20 North, Range 20 West, Gila Salt River Base and Meridian, Arizona and this claim encompasses portions of the following quarter section (s), section (s), Township (s) and Range (s):

NW 1/4 of Section 31, T 20 N, R 20 W, GSR. Mer.

The locality of this claim with reference to some natural object or permanent monument is approximately 1388 feet south and 6857 feet east from the NW corner of Section 36, T20N, R21W, GSR. Mer. to the Location Monument of this claim.

DATED AND POSTED on the ground this 15th day of April, 2011.

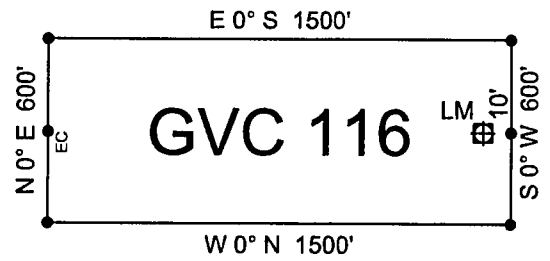
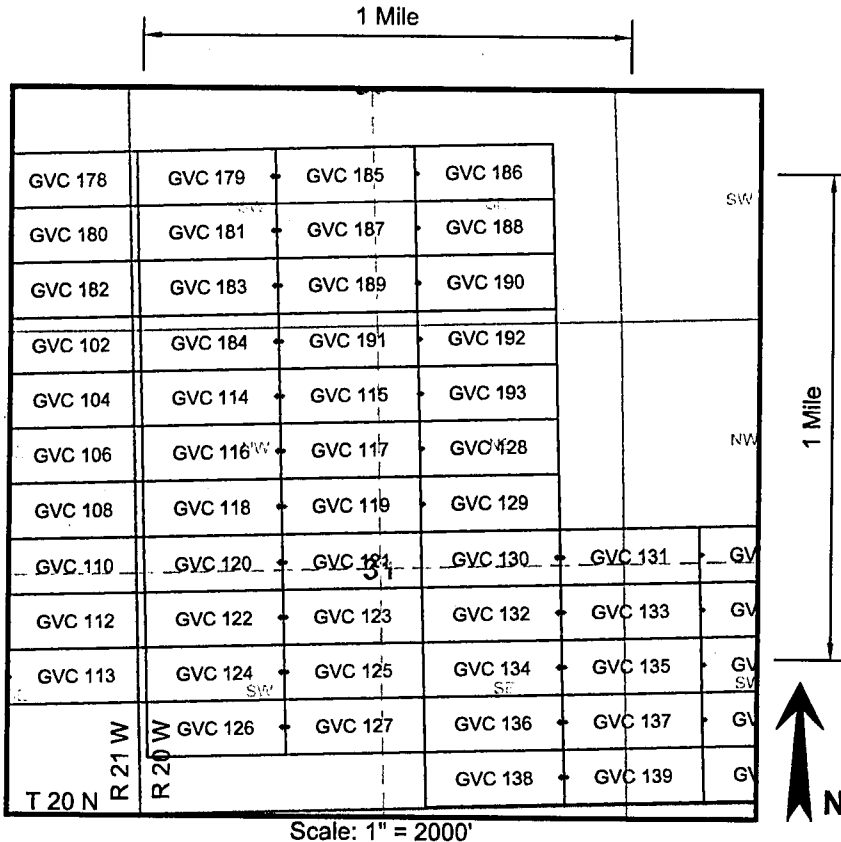
AGENT FOR LOCATOR


Alan Day

RECEIVED
BLM AZ STATE OFFICE
2011 JUN 30 A 7:50
PHOENIX, ARIZONA

AHC409053

LODE MINING CLAIM MAP



RECEIVED
BLM AZ STATE OFFICE
2011 JUN 30 A 7:50
PHOENIX, ARIZONA

AMC409053

1. The above map depicts the **GVC 116** mining claim, which is located in the following Quarter Section(s), Section(s), Township(s), and Range(s) of the Gila and Salt River Base and Meridian, in Mohave County, Arizona:

NW $\frac{1}{4}$ Sec 31, T 20 N, R 20 W


2. The Corner, End Center and Location Monuments used are of 2" x 2" x 5' long (nominal) wood posts. The posts are driven in the ground or are supported by rock cairns.

3. The bearings and distances in degrees and feet between claim corners are as depicted on sketch above.

LOCATION NOTICE FOR LODE MINING CLAIM

NOTICE IS HEREBY GIVEN that the GVC 117 lode mining claim has been located by Golden Vertex Corp., whose current mailing address is 1331 Antelope Valley Rd., Reno, NV 89506

The general course of this claim is easterly to westerly and it is situated in Mohave County, Arizona.



This claim is 1500 feet in length and 600 in width. This claim runs from the location monument on which this location notice is posted approximately 1490 feet in a easterly direction to the easterly end line and 10 feet in a westerly direction to the westerly end line.

This claim is marked by six monuments, one at each corner and one at the center of each end line.

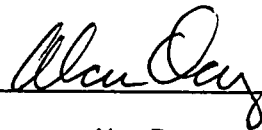
The location monument on which this notice is posted is situated within Section 31, Township 20 North, Range 20 West, Gila Salt River Base and Meridian, Arizona and this claim encompasses portions of the following quarter section (s), section (s), Township (s) and Range (s):

- NE 1/4 of Section 31, T 20 N, R 20 W, GSR. Mer.
- NW 1/4 of Section 31, T 20 N, R 20 W, GSR. Mer.

The locality of this claim with reference to some natural object or permanent monument is approximately 1388 feet south and 6877 feet east from the NW corner of Section 36, T20N, R21W, GSR. Mer. to the Location Monument of this claim.

DATED AND POSTED on the ground this 15th day of April, 2011.

AGENT FOR LOCATOR


Alan Day

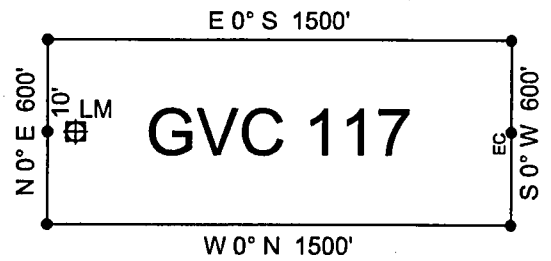
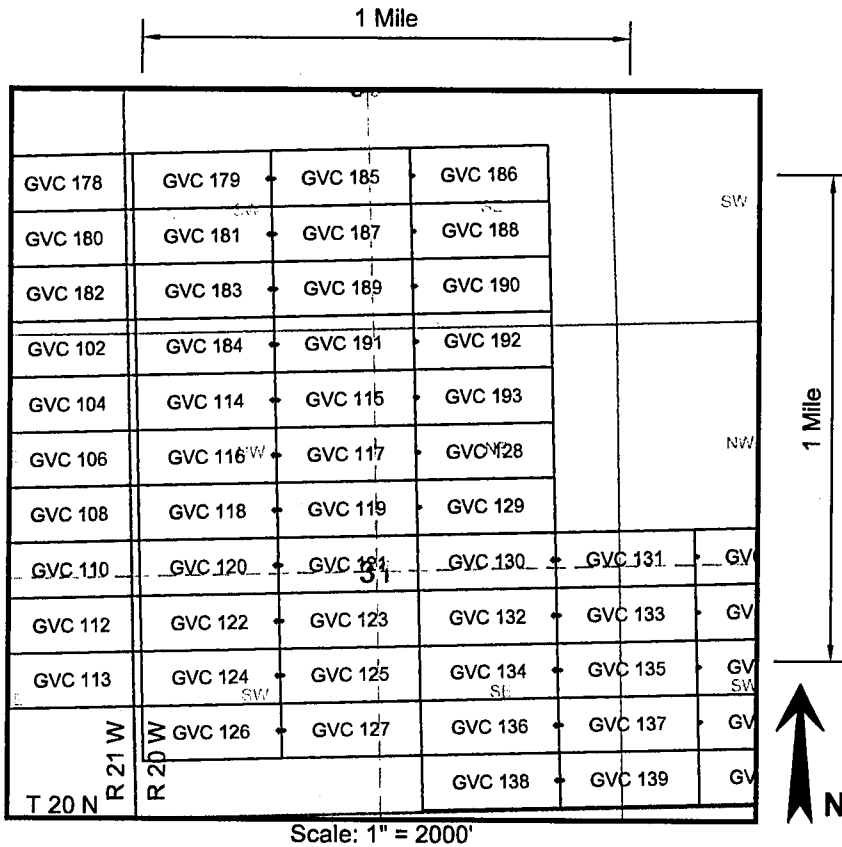
PHOENIX, ARIZONA

2011 JUN 30 A 7:50

RECEIVED
BLM AZ STATE OFFICE

AMC409054

LODE MINING CLAIM MAP



RECEIVED
BLM AZ STATE OFFICE
2011 JUN 30 A 7:50
PHOENIX, ARIZONA

AMC409054

1. The above map depicts the **GVC 117** mining claim, which is located in the following Quarter Section(s), Section(s), Township(s), and Range(s) of the Gila and Salt River Base and Meridian, in Mohave County, Arizona:

NW $\frac{1}{4}$ Sec 31, T 20 N, R 20 W

NE $\frac{1}{4}$ Sec 31, T 20 N, R 20 W


2. The Corner, End Center and Location Monuments used are of 2" x 2" x 5' long (nominal) wood posts. The posts are driven in the ground or are supported by rock cairns.

3. The bearings and distances in degrees and feet between claim corners are as depicted on sketch above.

LOCATION NOTICE FOR LODE MINING CLAIM

NOTICE IS HEREBY GIVEN that the GVC 118 lode mining claim has been located by Golden Vertex Corp., whose current mailing address is 1331 Antelope Valley Rd., Reno, NV 89506

The general course of this claim is easterly to westerly and it is situated in Mohave County, Arizona.



This claim is 1500 feet in length and 600 in width. This claim runs from the location monument on which this location notice is posted approximately 10 feet in a easterly direction to the easterly end line and 1490 feet in a westerly direction to the westerly end line.

This claim is marked by six monuments, one at each corner and one at the center of each end line.

The location monument on which this notice is posted is situated within Section 31, Township 20 North, Range 20 West, Gila Salt River Base and Meridian, Arizona and this claim encompasses portions of the following quarter section (s), section (s), Township (s) and Range (s):

NW 1/4 of Section 31, T 20 N, R 20 W, GSR. Mer.

The locality of this claim with reference to some natural object or permanent monument is approximately 1988 feet south and 6857 feet east from the NW corner of Section 36, T20N, R21W, GSR. Mer. to the Location Monument of this claim.

DATED AND POSTED on the ground this 15th day of April, 2011.

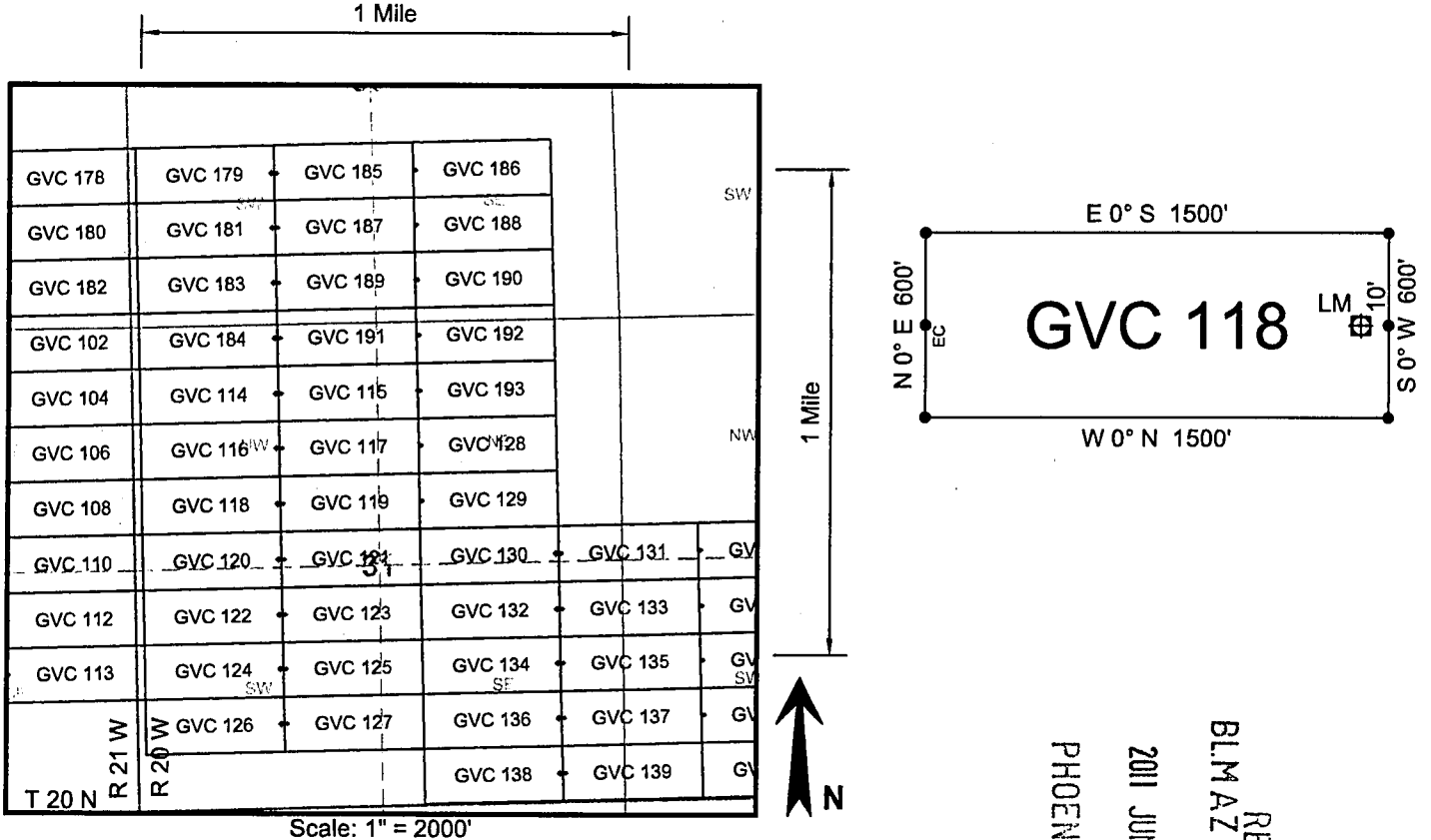
AGENT FOR LOCATOR

Alan Day

RECEIVED
BLM AZ STATE OFFICE
2011 JUN 30 A 7:50
PHOENIX, ARIZONA

AHC409055

LODE MINING CLAIM MAP



Scale: 1" = 2000'

RECEIVED
BLM AZ STATE OFFICE
2011 JUN 30 A 7:50
PHOENIX, ARIZONA

AHC409055


1. The above map depicts the **GVC 118** mining claim, which is located in the following Quarter Section(s), Section(s), Township(s), and Range(s) of the Gila and Salt River Base and Meridian, in Mohave County, Arizona:

NW $\frac{1}{4}$ Sec 31, T 20 N, R 20 W
2. The Corner, End Center and Location Monuments used are of 2" x 2" x 5' long (nominal) wood posts. The posts are driven in the ground or are supported by rock cairns.
3. The bearings and distances in degrees and feet between claim corners are as depicted on sketch above.

LOCATION NOTICE FOR LODE MINING CLAIM

NOTICE IS HEREBY GIVEN that the **GVC 119** lode mining claim has been located by Golden Vertex Corp., whose current mailing address is 1331 Antelope Valley Rd., Reno, NV 89506

The general course of this claim is easterly to westerly and it is situated in Mohave County, Arizona.



This claim is 1500 feet in length and 600 in width. This claim runs from the location monument on which this location notice is posted approximately 1490 feet in a easterly direction to the easterly end line and 10 feet in a westerly direction to the westerly end line.

This claim is marked by six monuments, one at each corner and one at the center of each end line.

The location monument on which this notice is posted is situated within Section 31, Township 20 North, Range 20 West, Gila Salt River Base and Meridian, Arizona and this claim encompasses portions of the following quarter section (s), section (s), Township (s) and Range (s):

NE 1/4 of Section 31, T 20 N, R 20 W, GSR. Mer.
NW 1/4 of Section 31, T 20 N, R 20 W, GSR. Mer.

The locality of this claim with reference to some natural object or permanent monument is approximately 1988 feet south and 6877 feet east from the NW corner of Section 36, T20N, R21W, GSR. Mer. to the Location Monument of this claim.

DATED AND POSTED on the ground this 15th day of April, 2011.

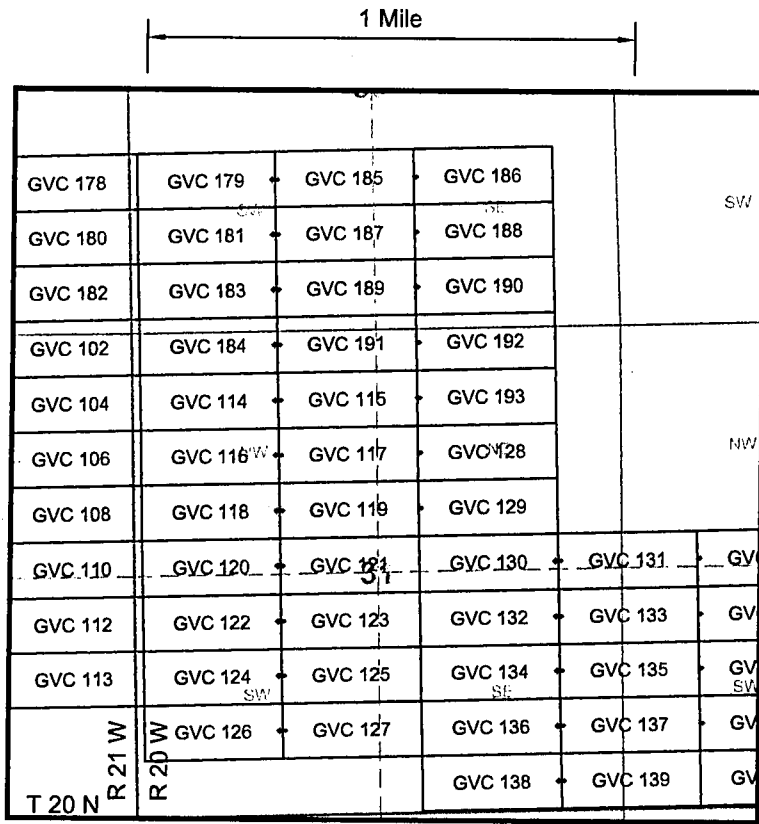
AGENT FOR LOCATOR


Alan Day

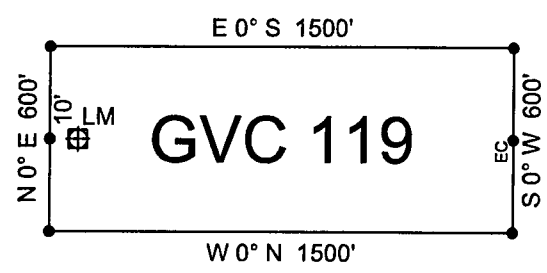
RECEIVED
BLM AZ STATE OFFICE
2011 JUN 30 A 7:50
PHOENIX, ARIZONA

AHC409056

LODE MINING CLAIM MAP



Scale: 1" = 2000'



RECEIVED
BLM AZ STATE OFFICE
2011 JUN 30 A 7:50
PHOENIX, ARIZONA

AHC409056

1. The above map depicts the **GVC 119** mining claim, which is located in the following Quarter Section(s), Section(s), Township(s), and Range(s) of the Gila and Salt River Base and Meridian, in Mohave County, Arizona:

NW $\frac{1}{4}$ Sec 31, T 20 N, R 20 W NE $\frac{1}{4}$ Sec 31, T 20 N, R 20 W


2. The Corner, End Center and Location Monuments used are of 2" x 2" x 5' long (nominal) wood posts. The posts are driven in the ground or are supported by rock cairns.

3. The bearings and distances in degrees and feet between claim corners are as depicted on sketch above.

LOCATION NOTICE FOR LODE MINING CLAIM

NOTICE IS HEREBY GIVEN that the GVC 120 lode mining claim has been located by Golden Vertex Corp., whose current mailing address is 1331 Antelope Valley Rd., Reno, NV 89506

The general course of this claim is easterly to westerly and it is situated in Mohave County, Arizona.



This claim is 1500 feet in length and 600 in width. This claim runs from the location monument on which this location notice is posted approximately 10 feet in a easterly direction to the easterly end line and 1490 feet in a westerly direction to the westerly end line.

This claim is marked by six monuments, one at each corner and one at the center of each end line.

The location monument on which this notice is posted is situated within Section 31, Township 20 North, Range 20 West, Gila Salt River Base and Meridian, Arizona and this claim encompasses portions of the following quarter section (s), section (s), Township (s) and Range (s):

NW 1/4 of Section 31, T 20 N, R 20 W, GSR. Mer.
SW 1/4 of Section 31, T 20 N, R 20 W, GSR. Mer.

The locality of this claim with reference to some natural object or permanent monument is approximately 2588 feet south and 6857 feet east from the NW corner of Section 36, T20N, R21W, GSR. Mer. to the Location Monument of this claim.

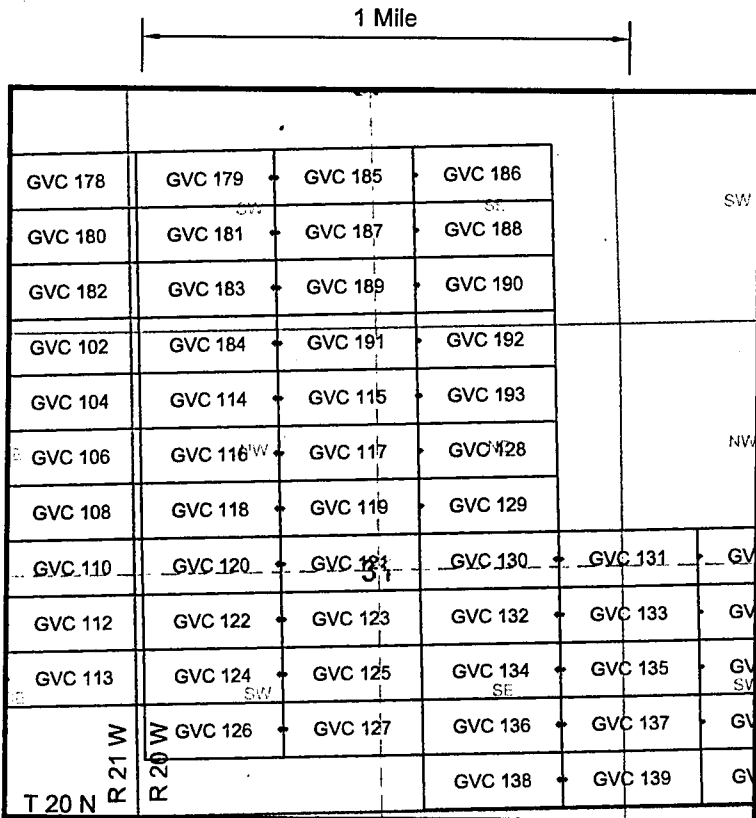
DATED AND POSTED on the ground this 15th day of April, 2011.

AGENT FOR LOCATOR Alan Day
Alan Day

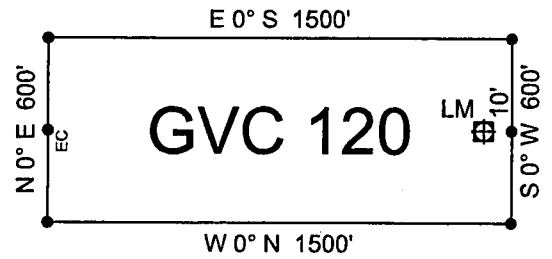
RECEIVED
BLM AZ STATE OFFICE
2011 JUN 30 A 7:50
PHOENIX, ARIZONA

AHC409057

LODE MINING CLAIM MAP



Scale: 1" = 2000'



RECEIVED
 BLM AZ STATE OFFICE
 2011 JUN 30 A 7: 50
 PHOENIX, ARIZONA

AHCH409057

1. The above map depicts the **GVC 120** mining claim, which is located in the following Quarter Section(s), Section(s), Township(s), and Range(s) of the Gila and Salt River Base and Meridian, in Mohave County, Arizona:

- NW $\frac{1}{4}$ Sec 31, T 20 N, R 20 W
- SW $\frac{1}{4}$ Sec 31, T 20 N, R 20 W


2. The Corner, End Center and Location Monuments used are of 2" x 2" x 5' long (nominal) wood posts. The posts are driven in the ground or are supported by rock cairns.

3. The bearings and distances in degrees and feet between claim corners are as depicted on sketch above.

LOCATION NOTICE FOR LODE MINING CLAIM

NOTICE IS HEREBY GIVEN that the **GVC 121** lode mining claim has been located by Golden Vertex Corp., whose current mailing address is 1331 Antelope Valley Rd., Reno, NV 89506

The general course of this claim is easterly to westerly and it is situated in Mohave County, Arizona.



This claim is 1500 feet in length and 600 in width. This claim runs from the location monument on which this location notice is posted approximately 1490 feet in a easterly direction to the easterly end line and 10 feet in a westerly direction to the westerly end line.

This claim is marked by six monuments, one at each corner and one at the center of each end line.

The location monument on which this notice is posted is situated within Section 31, Township 20 North, Range 20 West, Gila Salt River Base and Meridian, Arizona and this claim encompasses portions of the following quarter section (s), section (s), Township (s) and Range (s):

- NE 1/4 of Section 31, T 20 N, R 20 W, GSR. Mer.
- NW 1/4 of Section 31, T 20 N, R 20 W, GSR. Mer.
- SE 1/4 of Section 31, T 20 N, R 20 W, GSR. Mer.
- SW 1/4 of Section 31, T 20 N, R 20 W, GSR. Mer.

The locality of this claim with reference to some natural object or permanent monument is approximately 2588 feet south and 6877 feet east from the NW corner of Section 36, T20N, R21W, GSR. Mer. to the Location Monument of this claim.

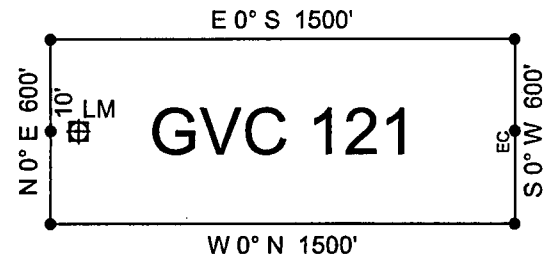
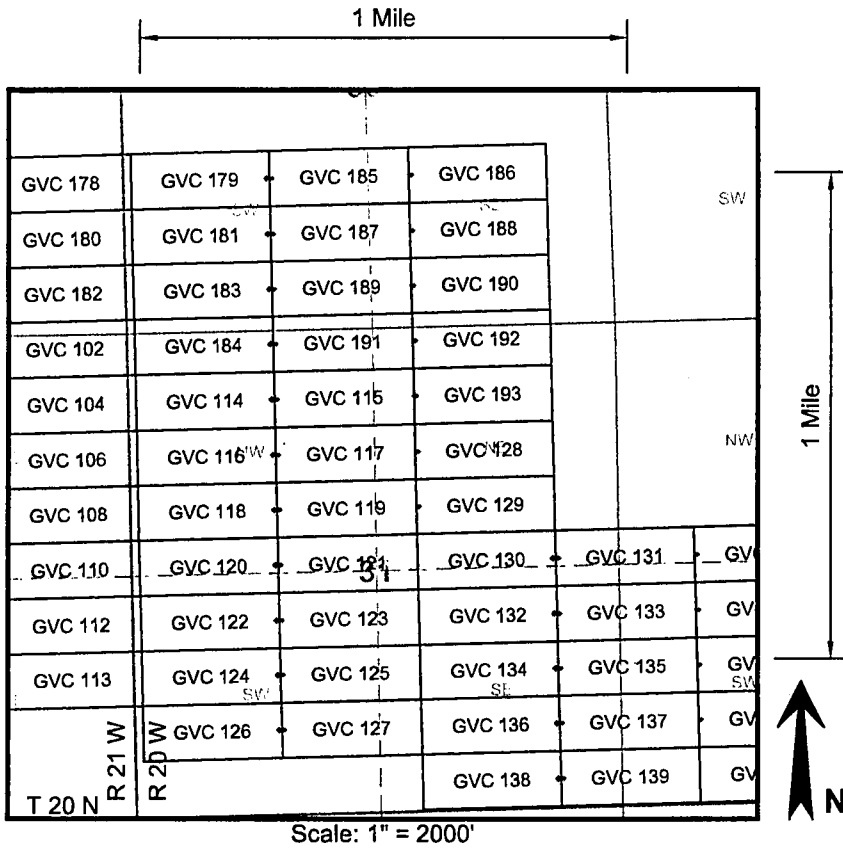
DATED AND POSTED on the ground this 15th day of April, 2011.

AGENT FOR LOCATOR Alan Day
Alan Day

RECEIVED
BLM AZ STATE OFFICE
2011 JUN 30 A 7:50
PHOENIX, ARIZONA

AMC409058

LODE MINING CLAIM MAP



RECEIVED
 BLM AZ STATE OFFICE
 2011 JUN 30 A 7:50
 PHOENIX, ARIZONA
 AMC 409058

1. The above map depicts the **GVC 121** mining claim, which is located in the following Quarter Section(s), Section(s), Township(s), and Range(s) of the Gila and Salt River Base and Meridian, in Mohave County, Arizona:

NW $\frac{1}{4}$ Sec 31, T 20 N, R 20 W NE $\frac{1}{4}$ Sec 31, T 20 N, R 20 W
 SW $\frac{1}{4}$ Sec 31, T 20 N, R 20 W SE $\frac{1}{4}$ Sec 31, T 20 N, R 20 W


2. The Corner, End Center and Location Monuments used are of 2" x 2" x 5' long (nominal) wood posts. The posts are driven in the ground or are supported by rock cairns.

3. The bearings and distances in degrees and feet between claim corners are as depicted on sketch above.

LOCATION NOTICE FOR LODE MINING CLAIM

NOTICE IS HEREBY GIVEN that the GVC 122 lode mining claim has been located by Golden Vertex Corp., whose current mailing address is 1331 Antelope Valley Rd., Reno, NV 89506

The general course of this claim is easterly to westerly and it is situated in Mohave County, Arizona.



This claim is 1500 feet in length and 600 in width. This claim runs from the location monument on which this location notice is posted approximately 10 feet in a easterly direction to the easterly end line and 1490 feet in a westerly direction to the westerly end line.

This claim is marked by six monuments, one at each corner and one at the center of each end line.

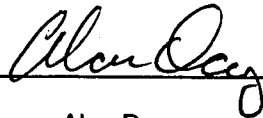
The location monument on which this notice is posted is situated within Section 31, Township 20 North, Range 20 West, Gila Salt River Base and Meridian, Arizona and this claim encompasses portions of the following quarter section (s), section (s), Township (s) and Range (s):

SW 1/4 of Section 31, T 20 N, R 20 W, GSR. Mer.

The locality of this claim with reference to some natural object or permanent monument is approximately 3188 feet south and 6857 feet east from the NW corner of Section 36, T20N, R21W, GSR. Mer. to the Location Monument of this claim.

DATED AND POSTED on the ground this 15th day of April, 2011.

AGENT FOR LOCATOR

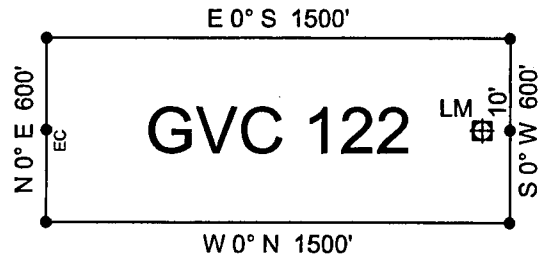
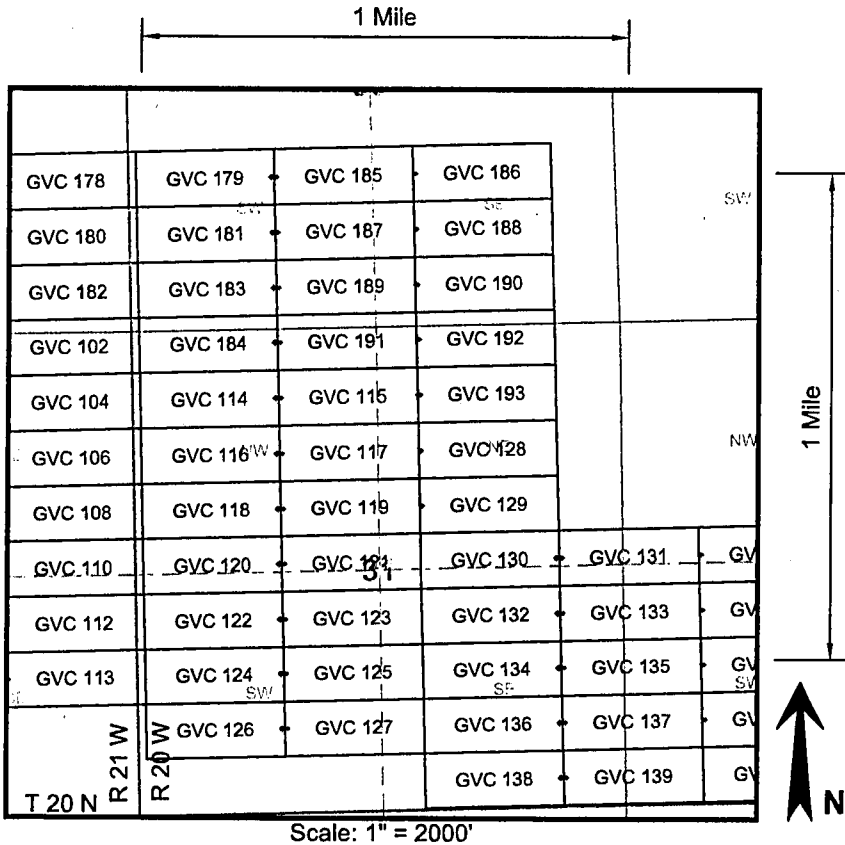


Alan Day

RECEIVED
BLM AZ STATE OFFICE
2011 JUN 30 A 7:50
PHOENIX, ARIZONA

AHC409059

LODE MINING CLAIM MAP



RECEIVED
BLM AZ STATE OFFICE
2011 JUN 30 A 7: 50
PHOENIX, ARIZONA

AHC409059

1. The above map depicts the **GVC 122** mining claim, which is located in the following Quarter Section(s), Section(s), Township(s), and Range(s) of the Gila and Salt River Base and Meridian, in Mohave County, Arizona:

SW $\frac{1}{4}$ Sec 31, T 20 N, R 20 W


2. The Corner, End Center and Location Monuments used are of 2" x 2" x 5' long (nominal) wood posts. The posts are driven in the ground or are supported by rock cairns.

3. The bearings and distances in degrees and feet between claim corners are as depicted on sketch above.

LOCATION NOTICE FOR LODE MINING CLAIM

NOTICE IS HEREBY GIVEN that the **GVC 123** lode mining claim has been located by Golden Vertex Corp., whose current mailing address is 1331 Antelope Valley Rd., Reno, NV 89506

The general course of this claim is easterly to westerly and it is situated in Mohave County, Arizona.



This claim is 1500 feet in length and 600 in width. This claim runs from the location monument on which this location notice is posted approximately 1490 feet in a easterly direction to the easterly end line and 10 feet in a westerly direction to the westerly end line.

This claim is marked by six monuments, one at each corner and one at the center of each end line.

The location monument on which this notice is posted is situated within Section 31, Township 20 North, Range 20 West, Gila Salt River Base and Meridian, Arizona and this claim encompasses portions of the following quarter section (s), section (s), Township (s) and Range (s):

- SE 1/4 of Section 31, T 20 N, R 20 W, GSR. Mer.
- SW 1/4 of Section 31, T 20 N, R 20 W, GSR. Mer.

The locality of this claim with reference to some natural object or permanent monument is approximately 3188 feet south and 6877 feet east from the NW corner of Section 36, T20N, R21W, GSR. Mer. to the Location Monument of this claim.

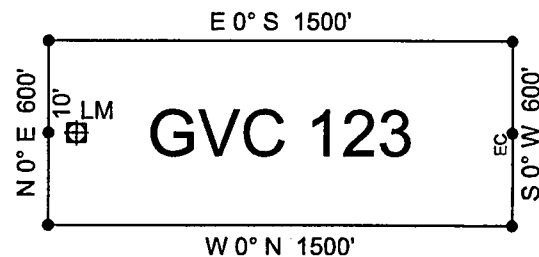
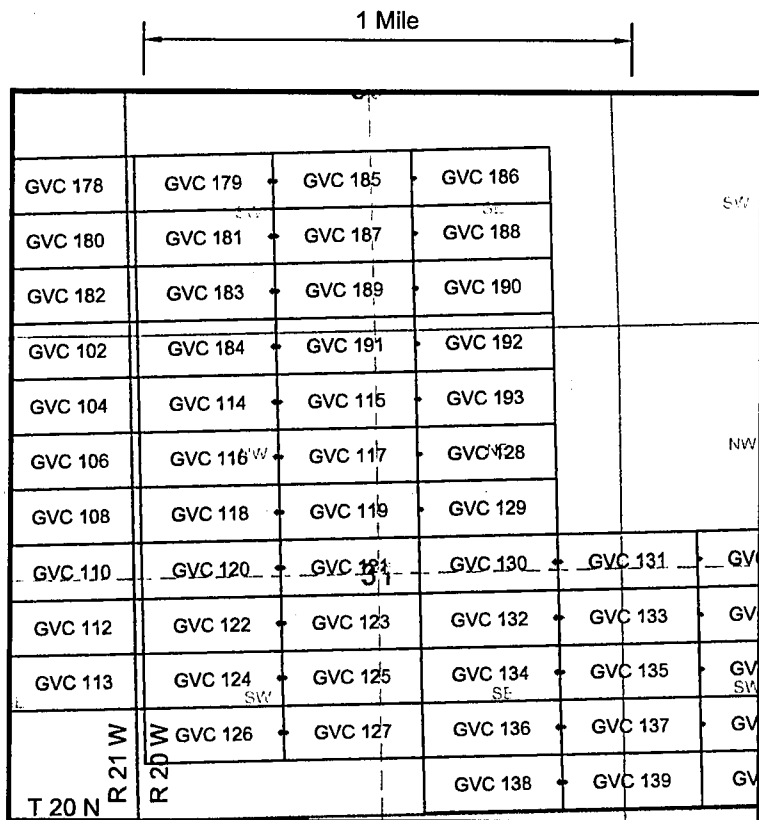
DATED AND POSTED on the ground this 15th day of April, 2011.

AGENT FOR LOCATOR Alan Day
Alan Day

RECEIVED
BLM AZ STATE OFFICE
2011 JUN 30 A 7:50
PHOENIX, ARIZONA

AMC409060

LODE MINING CLAIM MAP



RECEIVED
 BLM AZ STATE OFFICE
 2011 JUN 30 A 7:50
 PHOENIX, ARIZONA

AHC409060

1. The above map depicts the **GVC 123** mining claim, which is located in the following Quarter Section(s), Section(s), Township(s), and Range(s) of the Gila and Salt River Base and Meridian, in Mohave County, Arizona:

SW $\frac{1}{4}$ Sec 31, T 20 N, R 20 W

SE $\frac{1}{4}$ Sec 31, T 20 N, R 20 W


2. The Corner, End Center and Location Monuments used are of 2" x 2" x 5' long (nominal) wood posts. The posts are driven in the ground or are supported by rock cairns.

3. The bearings and distances in degrees and feet between claim corners are as depicted on sketch above.

LOCATION NOTICE FOR LODE MINING CLAIM

NOTICE IS HEREBY GIVEN that the **GVC 124** lode mining claim has been located by Golden Vertex Corp., whose current mailing address is 1331 Antelope Valley Rd., Reno, NV 89506

The general course of this claim is easterly to westerly and it is situated in Mohave County, Arizona.



This claim is 1500 feet in length and 600 in width. This claim runs from the location monument on which this location notice is posted approximately 10 feet in a easterly direction to the easterly end line and 1490 feet in a westerly direction to the westerly end line.

This claim is marked by six monuments, one at each corner and one at the center of each end line.

The location monument on which this notice is posted is situated within Section 31, Township 20 North, Range 20 West, Gila Salt River Base and Meridian, Arizona and this claim encompasses portions of the following quarter section (s), section (s), Township (s) and Range (s):

SW 1/4 of Section 31, T 20 N, R 20 W, GSR. Mer.

The locality of this claim with reference to some natural object or permanent monument is approximately 3788 feet south and 6857 feet east from the NW corner of Section 36, T20N, R21W, GSR. Mer. to the Location Monument of this claim.

DATED AND POSTED on the ground this 15th day of April, 2011.

AGENT FOR LOCATOR

Alan Day

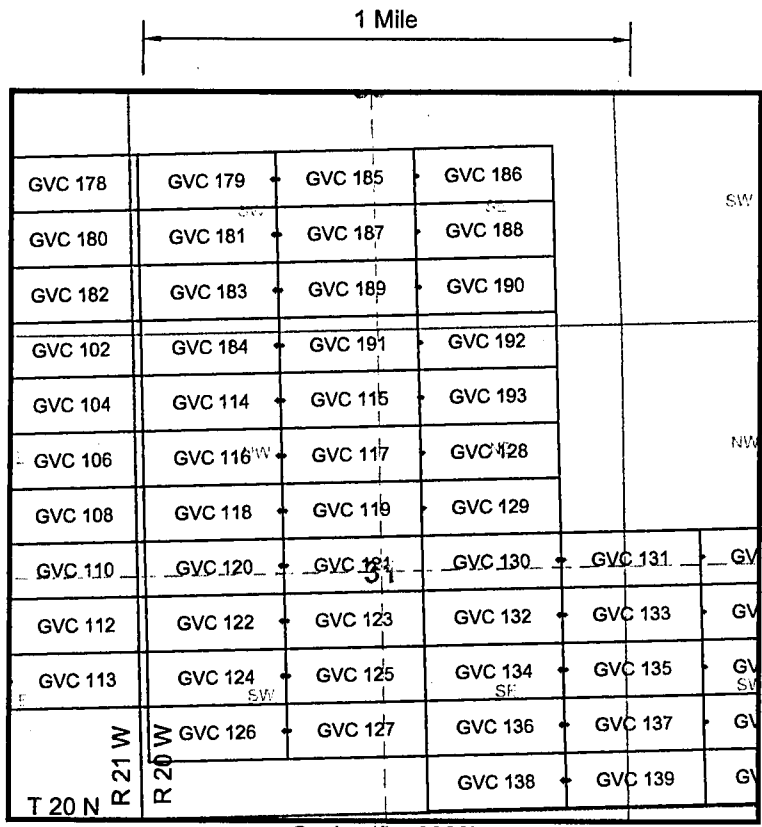
PHOENIX, ARIZONA

2011 JUN 30 A 7:50

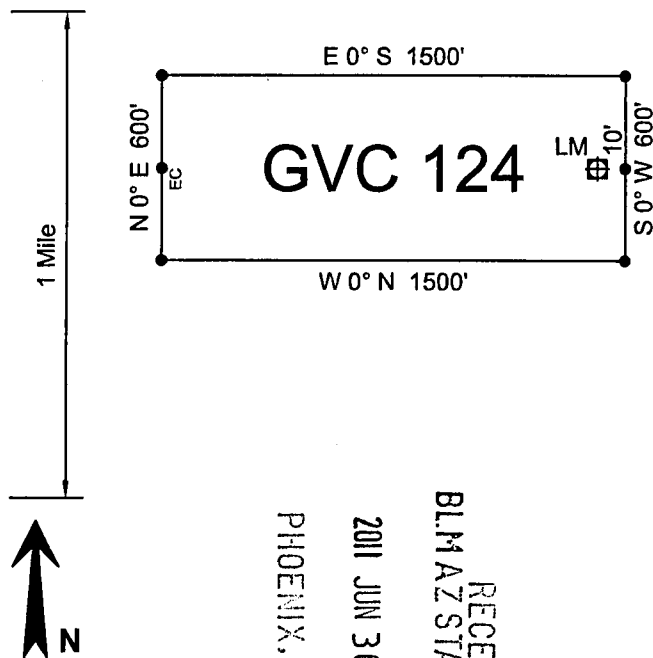
RECEIVED
BLM AZ STATE OFFICE

AHC409061

LODE MINING CLAIM MAP



Scale: 1" = 2000'



RECEIVED
 BLM AZ STATE OFFICE
 2011 JUN 30 A 7:50
 PHOENIX, ARIZONA

AHC409061

1. The above map depicts the **GVC 124** mining claim, which is located in the following Quarter Section(s), Section(s), Township(s), and Range(s) of the Gila and Salt River Base and Meridian, in Mohave County, Arizona:

SW ¼ Sec 31, T 20 N, R 20 W


2. The Corner, End Center and Location Monuments used are of 2" x 2" x 5' long (nominal) wood posts. The posts are driven in the ground or are supported by rock cairns.

3. The bearings and distances in degrees and feet between claim corners are as depicted on sketch above.

LOCATION NOTICE FOR LODE MINING CLAIM

NOTICE IS HEREBY GIVEN that the GVC 125 lode mining claim has been located by Golden Vertex Corp., whose current mailing address is 1331 Antelope Valley Rd., Reno, NV 89506

The general course of this claim is easterly to westerly and it is situated in Mohave County, Arizona.



This claim is 1500 feet in length and 600 in width. This claim runs from the location monument on which this location notice is posted approximately 1490 feet in a easterly direction to the easterly end line and 10 feet in a westerly direction to the westerly end line.


This claim is marked by six monuments, one at each corner and one at the center of each end line.

The location monument on which this notice is posted is situated within Section 31, Township 20 North, Range 20 West, Gila Salt River Base and Meridian, Arizona and this claim encompasses portions of the following quarter section (s), section (s), Township (s) and Range (s):

- SE 1/4 of Section 31, T 20 N, R 20 W, GSR. Mer.
- SW 1/4 of Section 31, T 20 N, R 20 W, GSR. Mer.

The locality of this claim with reference to some natural object or permanent monument is approximately 3788 feet south and 6877 feet east from the NW corner of Section 36, T20N, R21W, GSR. Mer. to the Location Monument of this claim.

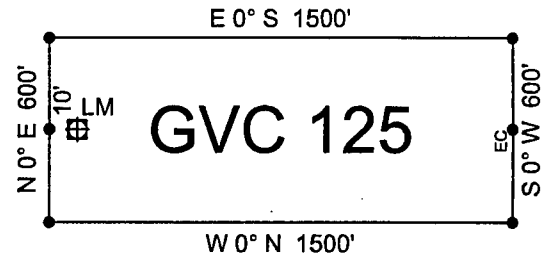
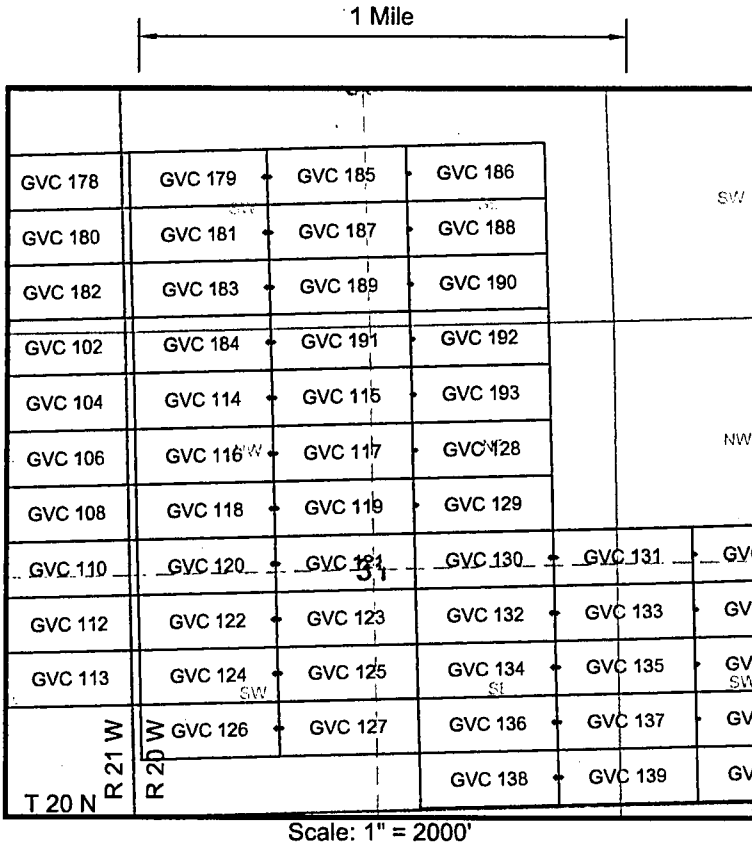
DATED AND POSTED on the ground this 15th day of April, 2011.

AGENT FOR LOCATOR 
Alan Day

RECEIVED
BLM AZ STATE OFFICE
2011 JUN 30 A 7:50
PHOENIX, ARIZONA

AHC409062

LODE MINING CLAIM MAP



RECEIVED
BLMAZ STATE OFFICE
2011 JUN 30 A 7:50
PHOENIX, ARIZONA

AH0409062

1. The above map depicts the **GVC 125** mining claim, which is located in the following Quarter Section(s), Section(s), Township(s), and Range(s) of the Gila and Salt River Base and Meridian, in Mohave County, Arizona:

SW $\frac{1}{4}$ Sec 31, T 20 N, R 20 W

SE $\frac{1}{4}$ Sec 31, T 20 N, R 20 W


2. The Corner, End Center and Location Monuments used are of 2" x 2" x 5' long (nominal) wood posts. The posts are driven in the ground or are supported by rock cairns.

3. The bearings and distances in degrees and feet between claim corners are as depicted on sketch above.

LOCATION NOTICE FOR LODE MINING CLAIM

NOTICE IS HEREBY GIVEN that the **GVC 126** lode mining claim has been located by Golden Vertex Corp., whose current mailing address is 1331 Antelope Valley Rd., Reno, NV 89506

The general course of this claim is easterly to westerly and it is situated in Mohave County, Arizona.



This claim is 1500 feet in length and 600 in width. This claim runs from the location monument on which this location notice is posted approximately 10 feet in a easterly direction to the easterly end line and 1490 feet in a westerly direction to the westerly end line.

This claim is marked by six monuments, one at each corner and one at the center of each end line.

The location monument on which this notice is posted is situated within Section 31, Township 20 North, Range 20 West, Gila Salt River Base and Meridian, Arizona and this claim encompasses portions of the following quarter section (s), section (s), Township (s) and Range (s):

SW 1/4 of Section 31, T 20 N, R 20 W, GSR. Mer.

The locality of this claim with reference to some natural object or permanent monument is approximately 4388 feet south and 6857 feet east from the NW corner of Section 36, T20N, R21W, GSR. Mer. to the Location Monument of this claim.

DATED AND POSTED on the ground this 15th day of April, 2011.

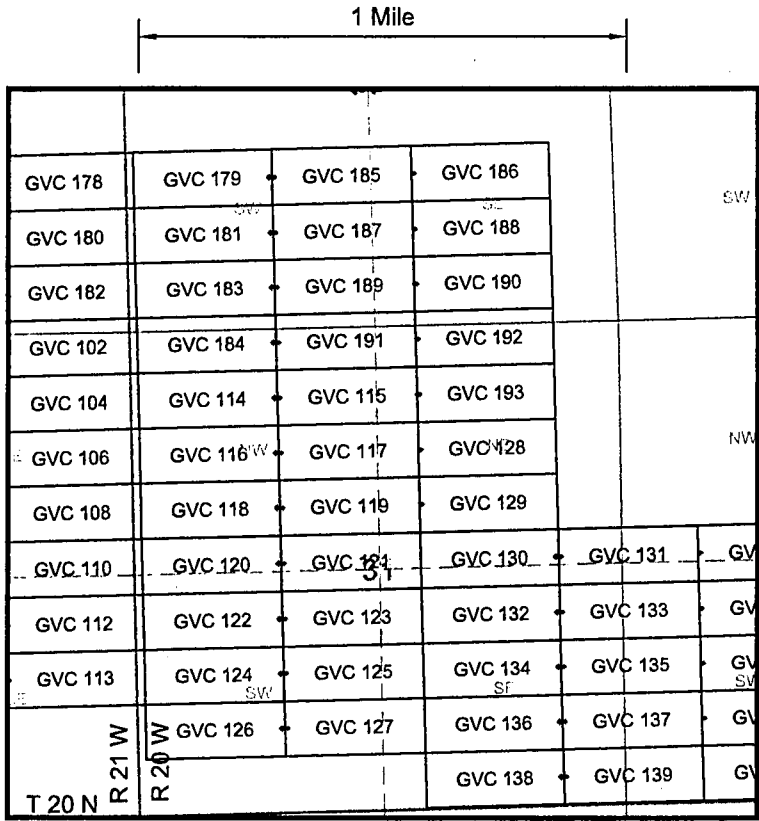
AGENT FOR LOCATOR

Alan Day

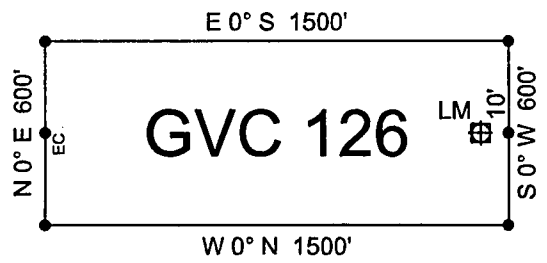
RECEIVED
BLM AZ STATE OFFICE
2011 JUN 30 A 7:50
PHOENIX, ARIZONA

AHC409063

LODE MINING CLAIM MAP



Scale: 1" = 2000'



RECEIVED
 BLM AZ STATE OFFICE
 2011 JUN 30 A 7:50
 PHOENIX, ARIZONA
 ANCH 09063

1. The above map depicts the **GVC 126** mining claim, which is located in the following Quarter Section(s), Section(s), Township(s), and Range(s) of the Gila and Salt River Base and Meridian, in Mohave County, Arizona:


SW 1/4 Sec 31, T 20 N, R 20 W

2. The Corner, End Center and Location Monuments used are of 2" x 2" x 5' long (nominal) wood posts. The posts are driven in the ground or are supported by rock cairns.
3. The bearings and distances in degrees and feet between claim corners are as depicted on sketch above.

LOCATION NOTICE FOR LODE MINING CLAIM

NOTICE IS HEREBY GIVEN that the GVC 127 lode mining claim has been located by Golden Vertex Corp., whose current mailing address is 1331 Antelope Valley Rd., Reno, NV 89506

The general course of this claim is easterly to westerly and it is situated in Mohave County, Arizona.



This claim is 1500 feet in length and 600 in width. This claim runs from the location monument on which this location notice is posted approximately 1490 feet in a easterly direction to the easterly end line and 10 feet in a westerly direction to the westerly end line.

This claim is marked by six monuments, one at each corner and one at the center of each end line.

The location monument on which this notice is posted is situated within Section 31, Township 20 North, Range 20 West, Gila Salt River Base and Meridian, Arizona and this claim encompasses portions of the following quarter section (s), section (s), Township (s) and Range (s):

- SE 1/4 of Section 31, T 20 N, R 20 W, GSR. Mer.
- SW 1/4 of Section 31, T 20 N, R 20 W, GSR. Mer.

The locality of this claim with reference to some natural object or permanent monument is approximately 4388 feet south and 6877 feet east from the NW corner of Section 36, T20N, R21W, GSR. Mer. to the Location Monument of this claim.

DATED AND POSTED on the ground this 15th day of April, 2011.

AGENT FOR LOCATOR Alan Day
Alan Day


RECEIVED
BLM AZ STATE OFFICE
2011 JUN 30 A 7:51
PHOENIX, ARIZONA

AHC409064

LOCATION NOTICE FOR LODE MINING CLAIM

NOTICE IS HEREBY GIVEN that the GVC 128 lode mining claim has been located by Golden Vertex Corp., whose current mailing address is 1331 Antelope Valley Rd., Reno, NV 89506

The general course of this claim is easterly to westerly and it is situated in Mohave County, Arizona.



This claim is 1500 feet in length and 600 in width. This claim runs from the location monument on which this location notice is posted approximately 1490 feet in a easterly direction to the easterly end line and 10 feet in a westerly direction to the westerly end line.

This claim is marked by six monuments, one at each corner and one at the center of each end line.

The location monument on which this notice is posted is situated within Section 31, Township 20 North, Range 20 West, Gila Salt River Base and Meridian, Arizona and this claim encompasses portions of the following quarter section (s), section (s), Township (s) and Range (s):

NE 1/4 of Section 31, T 20 N, R 20 W, GSR. Mer.

The locality of this claim with reference to some natural object or permanent monument is approximately 1387 feet south and 8377 feet east from the NW corner of Section 36, T20N, R21W, GSR. Mer. to the Location Monument of this claim.

DATED AND POSTED on the ground this 16th day of April, 2011.

AGENT FOR LOCATOR

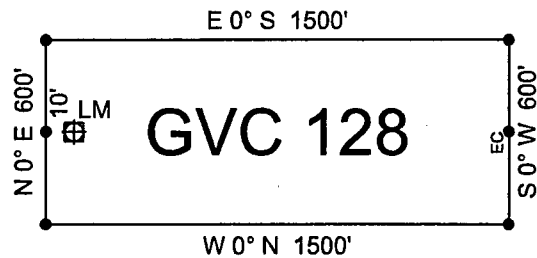
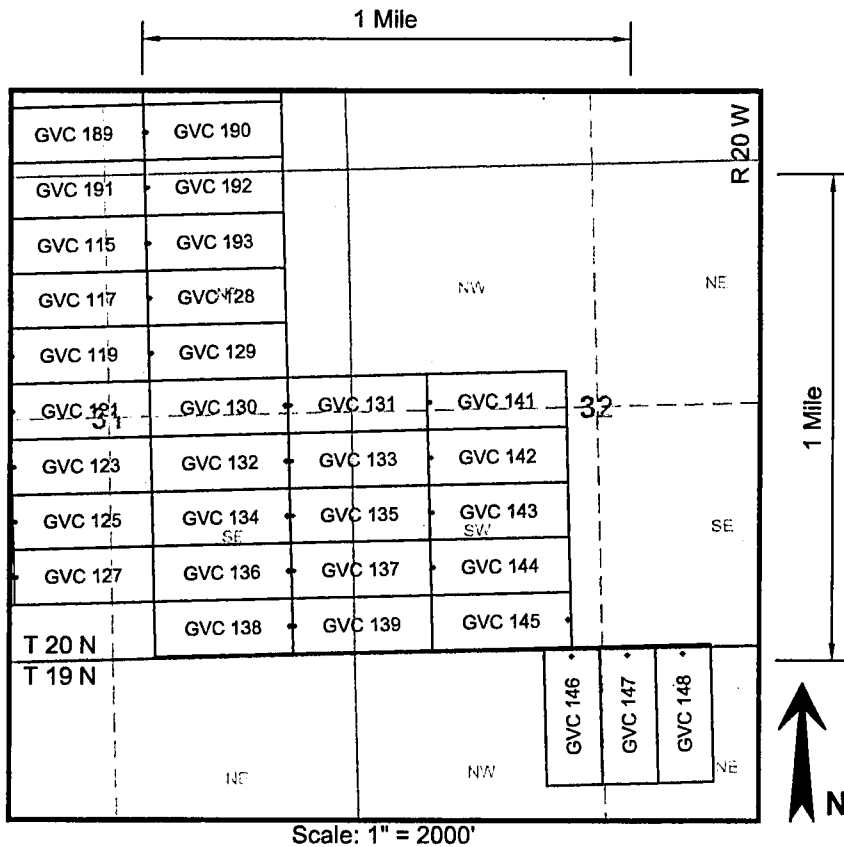


Alan Day

RECEIVED
BLMAZ STATE OFFICE
2011 JUN 30 A 7:51
PHOENIX, ARIZONA

AHC409065

LODE MINING CLAIM MAP



RECEIVED
BLM AZ STATE OFFICE
2011 JUN 30 A 7:51
PHOENIX, ARIZONA

AMC409065

1. The above map depicts the **GVC 128** mining claim, which is located in the following Quarter Section(s), Section(s), Township(s), and Range(s) of the Gila and Salt River Base and Meridian, in Mohave County, Arizona:

NE $\frac{1}{4}$ Sec 31, T 20 N, R 20 W


2. The Corner, End Center and Location Monuments used are of 2" x 2" x 5' long (nominal) wood posts. The posts are driven in the ground or are supported by rock cairns.

3. The bearings and distances in degrees and feet between claim corners are as depicted on sketch above.

LOCATION NOTICE FOR LODE MINING CLAIM

NOTICE IS HEREBY GIVEN that the **GVC 129** lode mining claim has been located by Golden Vertex Corp., whose current mailing address is 1331 Antelope Valley Rd., Reno, NV 89506

The general course of this claim is easterly to westerly and it is situated in Mohave County, Arizona.



This claim is 1500 feet in length and 600 in width. This claim runs from the location monument on which this location notice is posted approximately 1490 feet in a easterly direction to the easterly end line and 10 feet in a westerly direction to the westerly end line.

This claim is marked by six monuments, one at each corner and one at the center of each end line.

The location monument on which this notice is posted is situated within Section 31, Township 20 North, Range 20 West, Gila Salt River Base and Meridian, Arizona and this claim encompasses portions of the following quarter section (s), section (s), Township (s) and Range (s):

NE 1/4 of Section 31, T 20 N, R 20 W, GSR. Mer.

The locality of this claim with reference to some natural object or permanent monument is approximately 1987 feet south and 8377 feet east from the NW corner of Section 36, T20N, R21W, GSR. Mer. to the Location Monument of this claim.

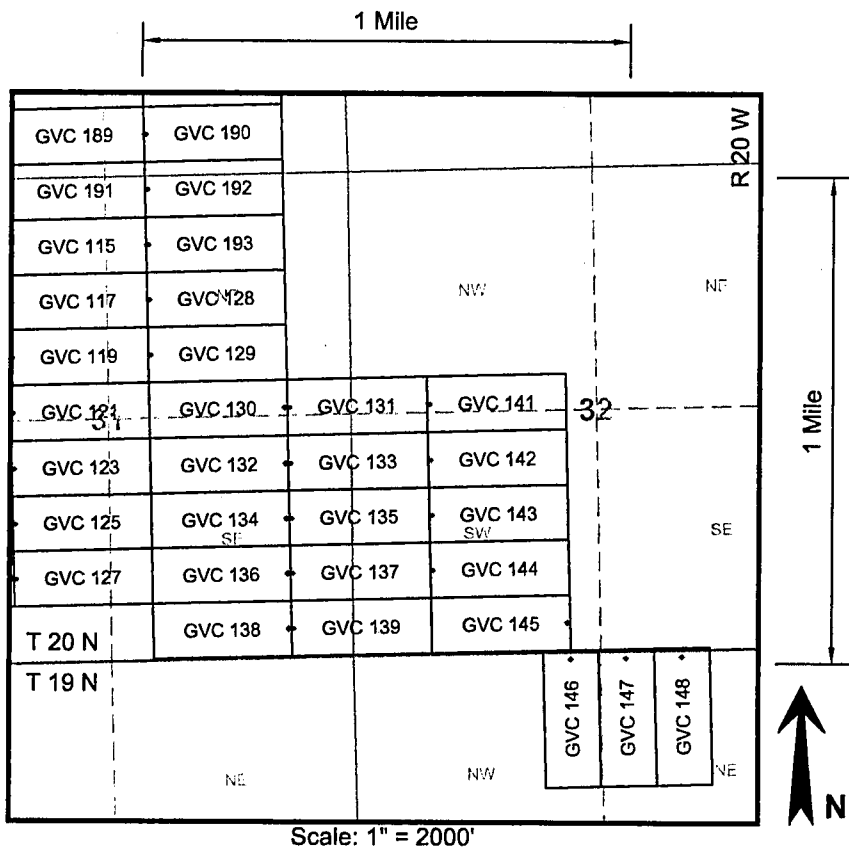
DATED AND POSTED on the ground this 16th day of April, 2011.

AGENT FOR LOCATOR Alan Day
Alan Day

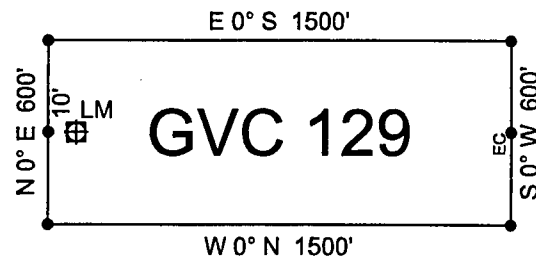
RECEIVED
BLMAZ STATE OFFICE
2011 JUN 30 A 7:51
PHOENIX, ARIZONA

AHC409066

LODE MINING CLAIM MAP



Scale: 1" = 2000'



PHOENIX, ARIZONA

2011 JUN 30 A 7:51

RECEIVED
BLM AZ STATE OFFICE

AHC409066

1. The above map depicts the **GVC 129** mining claim, which is located in the following Quarter Section(s), Section(s), Township(s), and Range(s) of the Gila and Salt River Base and Meridian, in Mohave County, Arizona:

NE $\frac{1}{4}$ Sec 31, T 20 N, R 20 W


2. The Corner, End Center and Location Monuments used are of 2" x 2" x 5' long (nominal) wood posts. The posts are driven in the ground or are supported by rock cairns.

3. The bearings and distances in degrees and feet between claim corners are as depicted on sketch above.

LOCATION NOTICE FOR LODE MINING CLAIM

NOTICE IS HEREBY GIVEN that the **GVC 130** lode mining claim has been located by Golden Vertex Corp., whose current mailing address is 1331 Antelope Valley Rd., Reno, NV 89506

The general course of this claim is easterly to westerly and it is situated in Mohave County, Arizona.



This claim is 1500 feet in length and 600 in width. This claim runs from the location monument on which this location notice is posted approximately 10 feet in a easterly direction to the easterly end line and 1490 feet in a westerly direction to the westerly end line.

This claim is marked by six monuments, one at each corner and one at the center of each end line.

The location monument on which this notice is posted is situated within Section 31, Township 20 North, Range 20 West, Gila Salt River Base and Meridian, Arizona and this claim encompasses portions of the following quarter section (s), section (s), Township (s) and Range (s):

- NE 1/4 of Section 31, T 20 N, R 20 W, GSR. Mer.
- SE 1/4 of Section 31, T 20 N, R 20 W, GSR. Mer.

The locality of this claim with reference to some natural object or permanent monument is approximately 2587 feet south and 9857 feet east from the NW corner of Section 36, T20N, R21W, GSR. Mer. to the Location Monument of this claim.

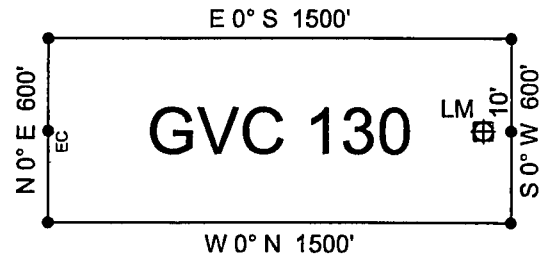
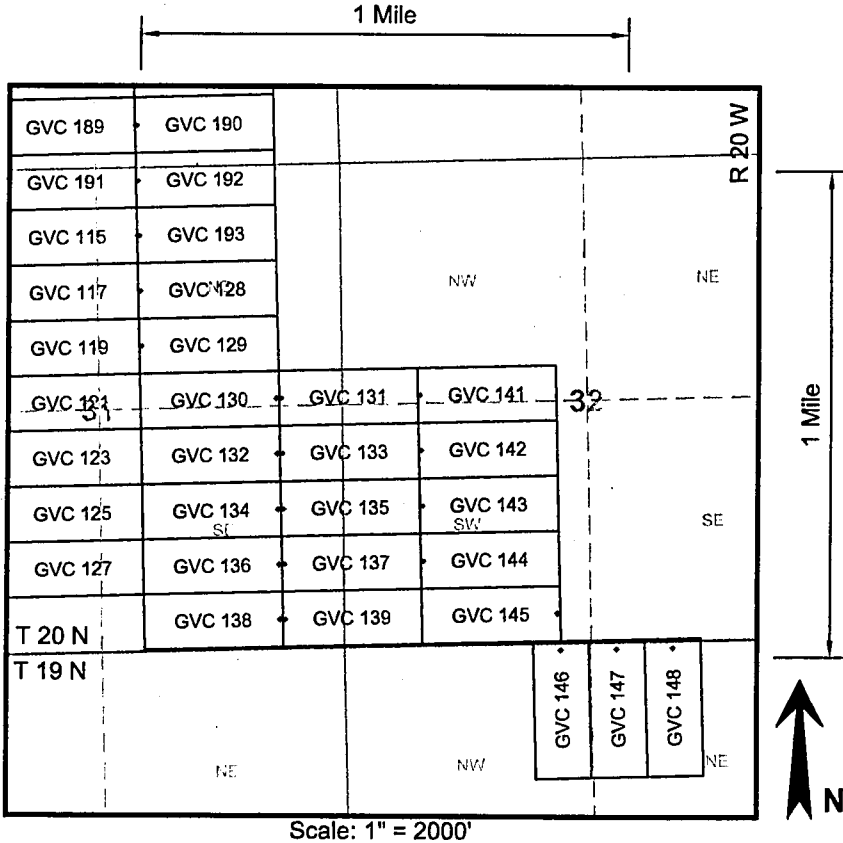
DATED AND POSTED on the ground this 16th day of April, 2011.

AGENT FOR LOCATOR Alan Day
Alan Day

RECEIVED
BLM AZ STATE OFFICE
2011 JUN 30 A 7:51
PHOENIX, ARIZONA

AHC409067

LODE MINING CLAIM MAP



RECEIVED
 BLMAZ STATE OFFICE
 2011 JUN 30 A 7:51
 PHOENIX, ARIZONA

AHCH09067

1. The above map depicts the **GVC 130** mining claim, which is located in the following Quarter Section(s), Section(s), Township(s), and Range(s) of the Gila and Salt River Base and Meridian, in Mohave County, Arizona:

- NE ¼ Sec 31, T 20 N, R 20 W
- SE ¼ Sec 31, T 20 N, R 20 W


2. The Corner, End Center and Location Monuments used are of 2" x 2" x 5' long (nominal) wood posts. The posts are driven in the ground or are supported by rock cairns.

3. The bearings and distances in degrees and feet between claim corners are as depicted on sketch above.

LOCATION NOTICE FOR LODE MINING CLAIM

NOTICE IS HEREBY GIVEN that the **GVC 131** lode mining claim has been located by Golden Vertex Corp., whose current mailing address is 1331 Antelope Valley Rd., Reno, NV 89506

The general course of this claim is easterly to westerly and it is situated in Mohave County, Arizona.



This claim is 1500 feet in length and 600 in width. This claim runs from the location monument on which this location notice is posted approximately 1490 feet in a easterly direction to the easterly end line and 10 feet in a westerly direction to the westerly end line.

This claim is marked by six monuments, one at each corner and one at the center of each end line.

The location monument on which this notice is posted is situated within Section 31, Township 20 North, Range 20 West, Gila Salt River Base and Meridian, Arizona and this claim encompasses portions of the following quarter section (s), section (s), Township (s) and Range (s):

- NE 1/4 of Section 31, T 20 N, R 20 W, GSR. Mer.
- NW 1/4 of Section 32, T 20 N, R 20 W, GSR. Mer.
- SE 1/4 of Section 31, T 20 N, R 20 W, GSR. Mer.
- SW 1/4 of Section 32, T 20 N, R 20 W, GSR. Mer.

The locality of this claim with reference to some natural object or permanent monument is approximately 2587 feet south and 9877 feet east from the NW corner of Section 36, T20N, R21W, GSR. Mer. to the Location Monument of this claim.

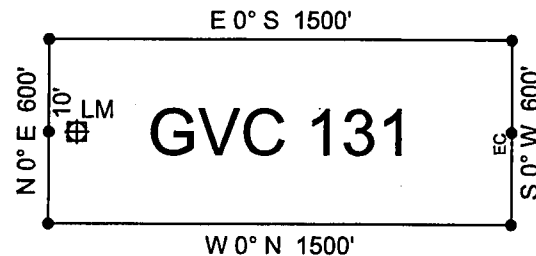
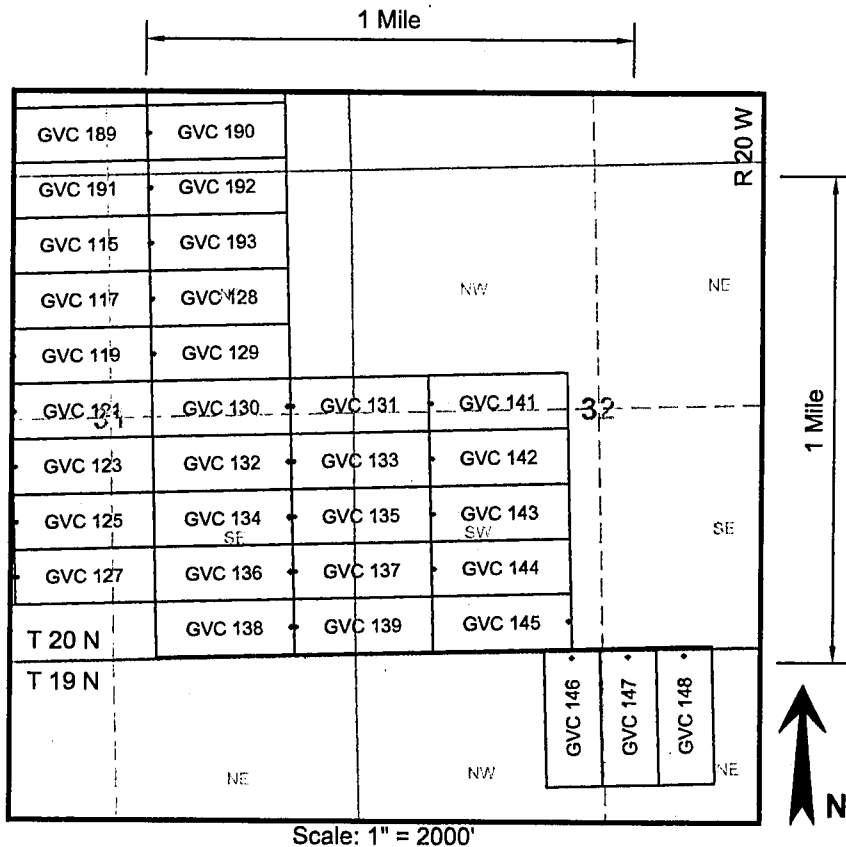
DATED AND POSTED on the ground this 16th day of April, 2011.

AGENT FOR LOCATOR Alan Day
Alan Day

RECEIVED
BLM AZ STATE OFFICE
2011 JUN 30 A 7:51
PHOENIX, ARIZONA

AHC409068

LODE MINING CLAIM MAP



RECEIVED
BLM AZ STATE OFFICE
2011 JUN 30 A 7:51
PHOENIX, ARIZONA

AMC 409068

1. The above map depicts the **GVC 131** mining claim, which is located in the following Quarter Section(s), Section(s), Township(s), and Range(s) of the Gila and Salt River Base and Meridian, in Mohave County, Arizona:

NE $\frac{1}{4}$ Sec 31, T 20 N, R 20 W NW $\frac{1}{4}$ Sec 32, T 20 N, R 20 W
SE $\frac{1}{4}$ Sec 31, T 20 N, R 20 W SW $\frac{1}{4}$ Sec 32, T 20 N, R 20 W


2. The Corner, End Center and Location Monuments used are of 2" x 2" x 5' long (nominal) wood posts. The posts are driven in the ground or are supported by rock cairns.

3. The bearings and distances in degrees and feet between claim corners are as depicted on sketch above.

LOCATION NOTICE FOR LODE MINING CLAIM

NOTICE IS HEREBY GIVEN that the GVC 132 lode mining claim has been located by Golden Vertex Corp., whose current mailing address is 1331 Antelope Valley Rd., Reno, NV 89506

The general course of this claim is easterly to westerly and it is situated in Mohave County, Arizona.



This claim is 1500 feet in length and 600 in width. This claim runs from the location monument on which this location notice is posted approximately 10 feet in a easterly direction to the easterly end line and 1490 feet in a westerly direction to the westerly end line.

This claim is marked by six monuments, one at each corner and one at the center of each end line.


The location monument on which this notice is posted is situated within Section 31, Township 20 North, Range 20 West, Gila Salt River Base and Meridian, Arizona and this claim encompasses portions of the following quarter section (s), section (s), Township (s) and Range (s):

SE 1/4 of Section 31, T 20 N, R 20 W, GSR. Mer.

The locality of this claim with reference to some natural object or permanent monument is approximately 3187 feet south and 9857 feet east from the NW corner of Section 36, T20N, R21W, GSR. Mer. to the Location Monument of this claim.

DATED AND POSTED on the ground this 16th day of April, 2011.

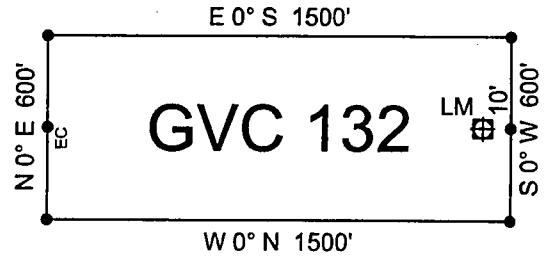
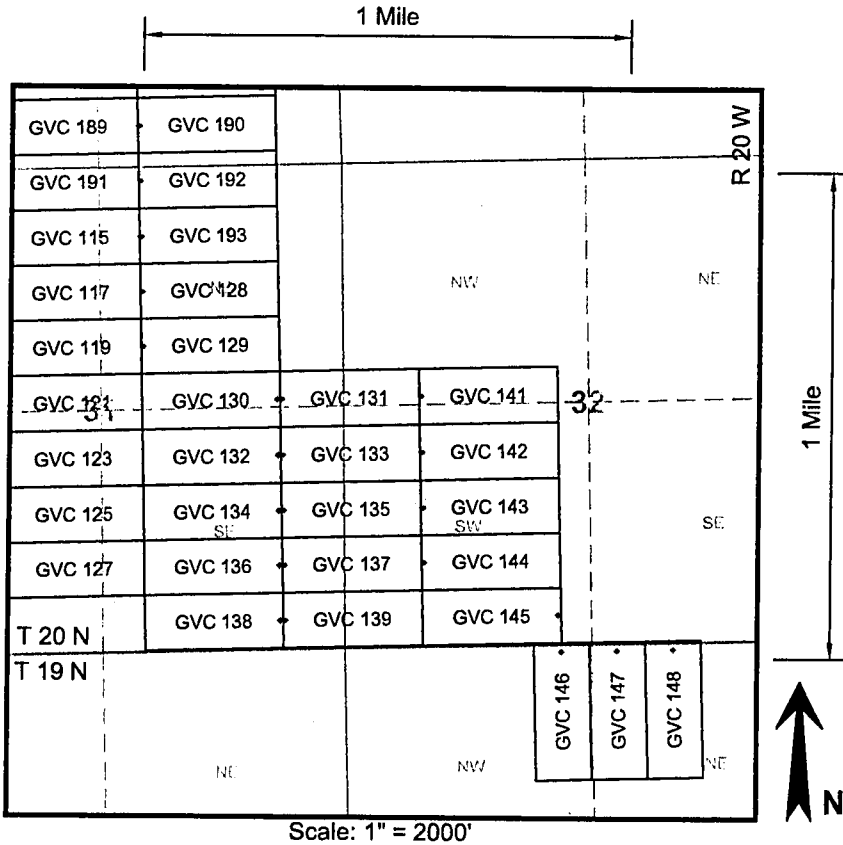
AGENT FOR LOCATOR



Alan Day

AHC409069
RECEIVED
BLM AZ STATE OFFICE
2011 JUN 30 A 7:51
PHOENIX, ARIZONA

LODE MINING CLAIM MAP



RECEIVED
BLM AZ STATE OFFICE
2011 JUN 30 A 7:51
PHOENIX, ARIZONA

AMC409069

1. The above map depicts the **GVC 132** mining claim, which is located in the following Quarter Section(s), Section(s), Township(s), and Range(s) of the Gila and Salt River Base and Meridian, in Mohave County, Arizona:

SE $\frac{1}{4}$ Sec 31, T 20 N, R 20 W


2. The Corner, End Center and Location Monuments used are of 2" x 2" x 5' long (nominal) wood posts. The posts are driven in the ground or are supported by rock cairns.

3. The bearings and distances in degrees and feet between claim corners are as depicted on sketch above.

LOCATION NOTICE FOR LODE MINING CLAIM

NOTICE IS HEREBY GIVEN that the **GVC 133** lode mining claim has been located by Golden Vertex Corp., whose current mailing address is 1331 Antelope Valley Rd., Reno, NV 89506

The general course of this claim is easterly to westerly and it is situated in Mohave County, Arizona.



This claim is 1500 feet in length and 600 in width. This claim runs from the location monument on which this location notice is posted approximately 1490 feet in a easterly direction to the easterly end line and 10 feet in a westerly direction to the westerly end line.

This claim is marked by six monuments, one at each corner and one at the center of each end line.

The location monument on which this notice is posted is situated within Section 31, Township 20 North, Range 20 West, Gila Salt River Base and Meridian, Arizona and this claim encompasses portions of the following quarter section (s), section (s), Township (s) and Range (s):

- SE 1/4 of Section 31, T 20 N, R 20 W, GSR. Mer.
- SW 1/4 of Section 32, T 20 N, R 20 W, GSR. Mer.

The locality of this claim with reference to some natural object or permanent monument is approximately 3187 feet south and 9877 feet east from the NW corner of Section 36, T20N, R21W, GSR. Mer. to the Location Monument of this claim.

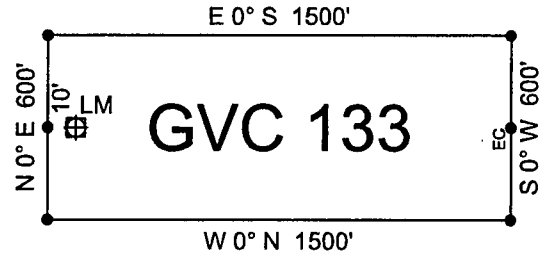
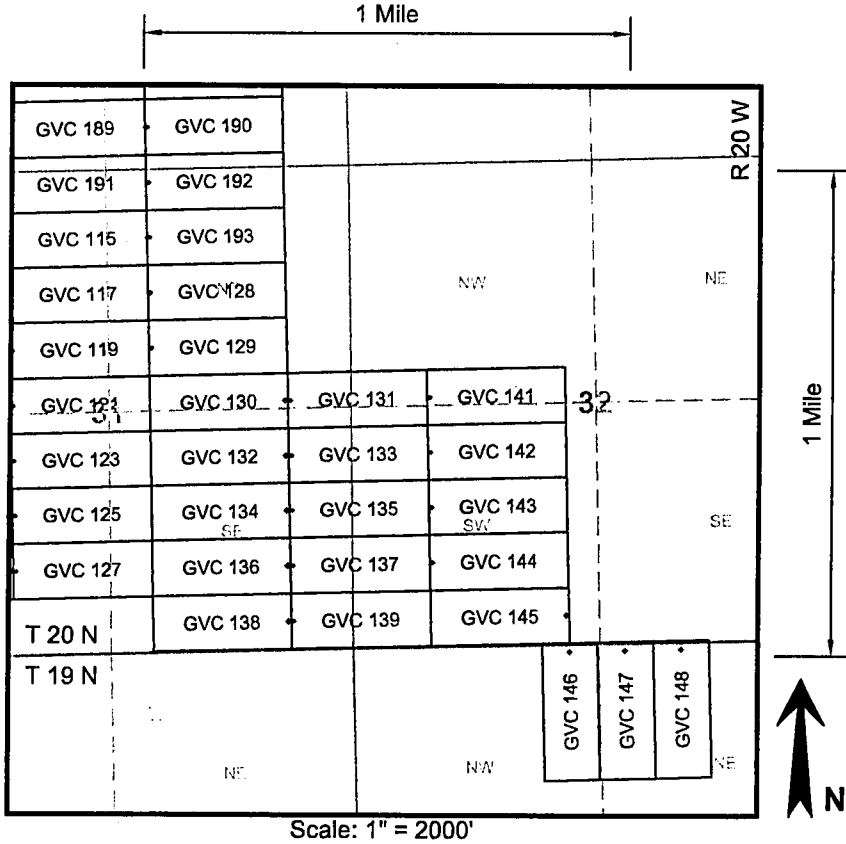
DATED AND POSTED on the ground this 16th day of April, 2011.

AGENT FOR LOCATOR Alan Day
Alan Day

RECEIVED
BLMAZ STATE OFFICE
2011 JUN 30 A 7:51
PHOENIX, ARIZONA

AHC409070

LODE MINING CLAIM MAP



RECEIVED
BLM AZ STATE OFFICE
2011 JUN 30 A 7:51
PHOENIX, ARIZONA

AHC409070

1. The above map depicts the **GVC 133** mining claim, which is located in the following Quarter Section(s), Section(s), Township(s), and Range(s) of the Gila and Salt River Base and Meridian, in Mohave County, Arizona:

SE $\frac{1}{4}$ Sec 31, T 20 N, R 20 W SW $\frac{1}{4}$ Sec 32, T 20 N, R 20 W


2. The Corner, End Center and Location Monuments used are of 2" x 2" x 5' long (nominal) wood posts. The posts are driven in the ground or are supported by rock cairns.

3. The bearings and distances in degrees and feet between claim corners are as depicted on sketch above.

LOCATION NOTICE FOR LODE MINING CLAIM

NOTICE IS HEREBY GIVEN that the GVC 134 lode mining claim has been located by Golden Vertex Corp., whose current mailing address is 1331 Antelope Valley Rd., Reno, NV 89506

The general course of this claim is easterly to westerly and it is situated in Mohave County, Arizona.



This claim is 1500 feet in length and 600 in width. This claim runs from the location monument on which this location notice is posted approximately 10 feet in a easterly direction to the easterly end line and 1490 feet in a westerly direction to the westerly end line.

This claim is marked by six monuments, one at each corner and one at the center of each end line.


The location monument on which this notice is posted is situated within Section 31, Township 20 North, Range 20 West, Gila Salt River Base and Meridian, Arizona and this claim encompasses portions of the following quarter section (s), section (s), Township (s) and Range (s):

SE 1/4 of Section 31, T 20 N, R 20 W, GSR. Mer.

The locality of this claim with reference to some natural object or permanent monument is approximately 3787 feet south and 9857 feet east from the NW corner of Section 36, T20N, R21W, GSR. Mer. to the Location Monument of this claim.

DATED AND POSTED on the ground this 16th day of April, 2011.

AGENT FOR LOCATOR

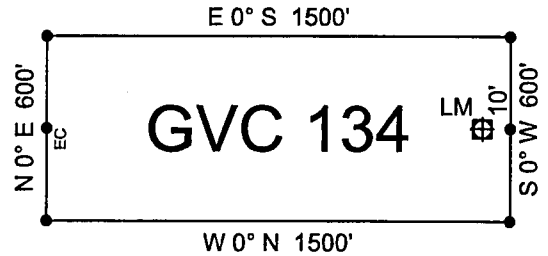
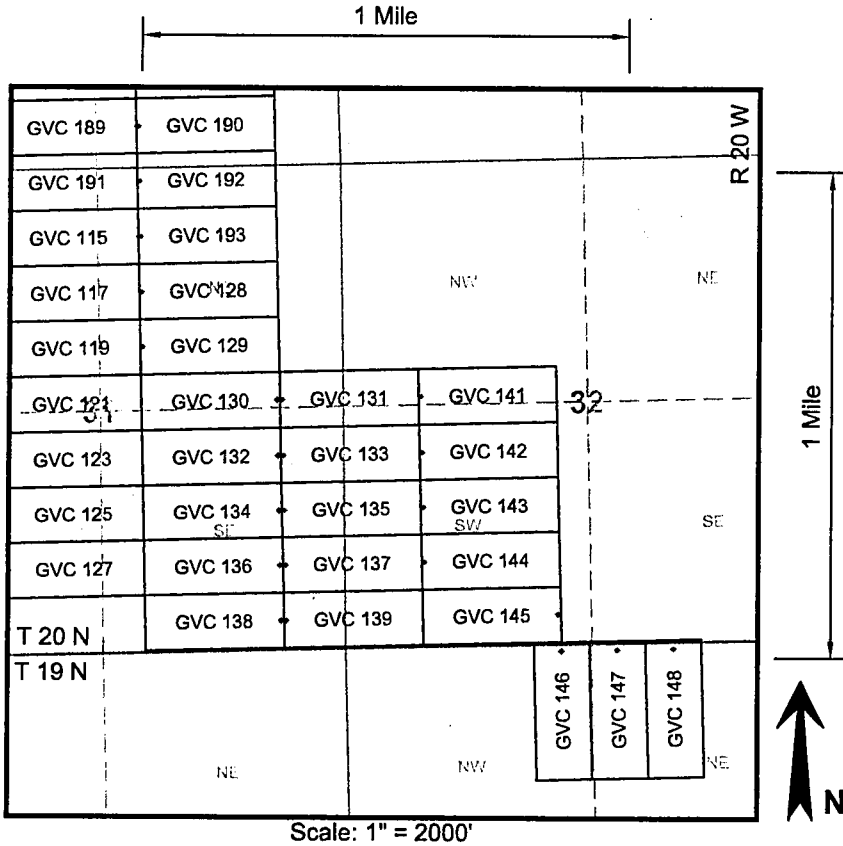

Alan Day

Alan Day

RECEIVED
BLM AZ STATE OFFICE
2011 JUN 30 A 7:51
PHOENIX, ARIZONA

AMC 409071

LODE MINING CLAIM MAP



RECEIVED
BLM AZ STATE OFFICE
2011 JUN 30 A 7:51
PHOENIX, ARIZONA

ANCH09071

1. The above map depicts the **GVC 134** mining claim, which is located in the following Quarter Section(s), Section(s), Township(s), and Range(s) of the Gila and Salt River Base and Meridian, in Mohave County, Arizona:

SE 1/4 Sec 31, T 20 N, R 20 W


2. The Corner, End Center and Location Monuments used are of 2" x 2" x 5' long (nominal) wood posts. The posts are driven in the ground or are supported by rock cairns.

3. The bearings and distances in degrees and feet between claim corners are as depicted on sketch above.

LOCATION NOTICE FOR LODE MINING CLAIM

NOTICE IS HEREBY GIVEN that the **GVC 135** lode mining claim has been located by Golden Vertex Corp., whose current mailing address is 1331 Antelope Valley Rd., Reno, NV 89506

The general course of this claim is easterly to westerly and it is situated in Mohave County, Arizona.



This claim is 1500 feet in length and 600 in width. This claim runs from the location monument on which this location notice is posted approximately 1490 feet in a easterly direction to the easterly end line and 10 feet in a westerly direction to the westerly end line.

This claim is marked by six monuments, one at each corner and one at the center of each end line.

The location monument on which this notice is posted is situated within Section 31, Township 20 North, Range 20 West, Gila Salt River Base and Meridian, Arizona and this claim encompasses portions of the following quarter section (s), section (s), Township (s) and Range (s):

- SE 1/4 of Section 31, T 20 N, R 20 W, GSR. Mer.
- SW 1/4 of Section 32, T 20 N, R 20 W, GSR. Mer.

The locality of this claim with reference to some natural object or permanent monument is approximately 3787 feet south and 9877 feet east from the NW corner of Section 36, T20N, R21W, GSR. Mer. to the Location Monument of this claim.

DATED AND POSTED on the ground this 16th day of April, 2011.

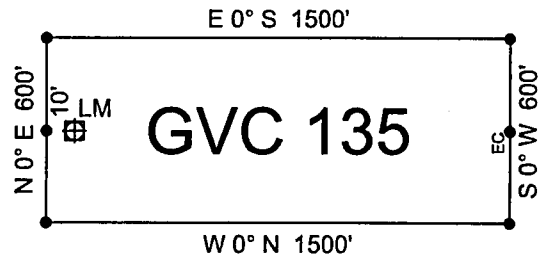
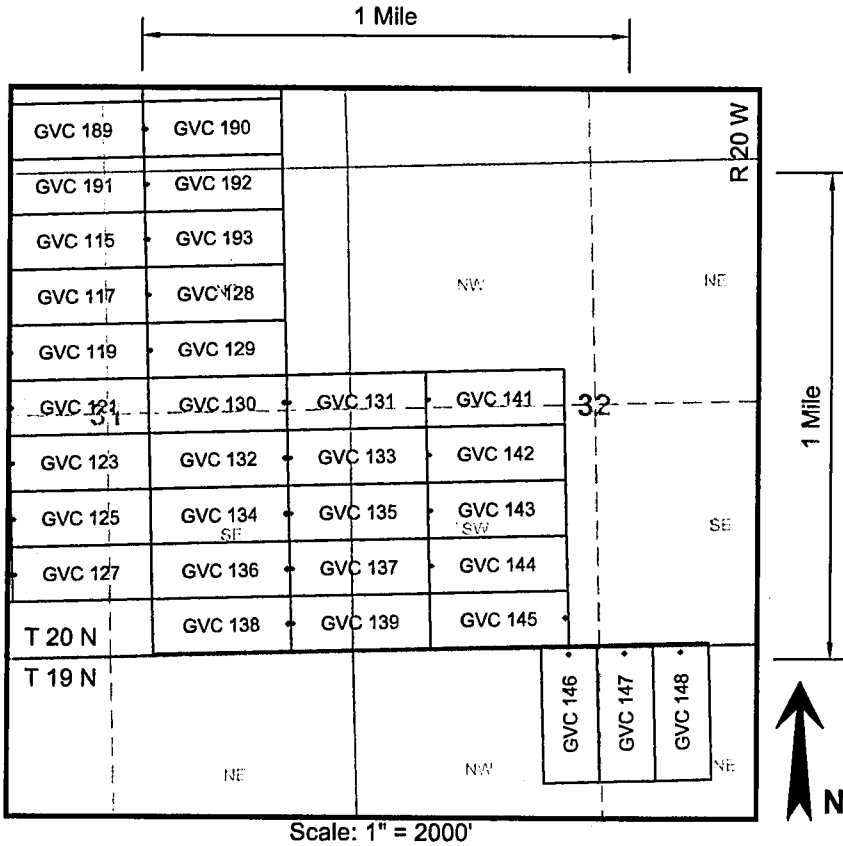
AGENT FOR LOCATOR

Alan Day

RECEIVED
BLM AZ STATE OFFICE
2011 JUN 30 A 7:51
PHOENIX, ARIZONA

AHC409072

LODE MINING CLAIM MAP



RECEIVED
 BLM AZ STATE OFFICE
 2011 JUN 30 A 7:51
 PHOENIX, ARIZONA

AH0409072

1. The above map depicts the **GVC 135** mining claim, which is located in the following Quarter Section(s), Section(s), Township(s), and Range(s) of the Gila and Salt River Base and Meridian, in Mohave County, Arizona:

SE $\frac{1}{4}$ Sec 31, T 20 N, R 20 W SW $\frac{1}{4}$ Sec 32, T 20 N, R 20 W


2. The Corner, End Center and Location Monuments used are of 2" x 2" x 5" long (nominal) wood posts. The posts are driven in the ground or are supported by rock cairns.

3. The bearings and distances in degrees and feet between claim corners are as depicted on sketch above.

LOCATION NOTICE FOR LODE MINING CLAIM

NOTICE IS HEREBY GIVEN that the **GVC 136** lode mining claim has been located by Golden Vertex Corp., whose current mailing address is 1331 Antelope Valley Rd., Reno, NV 89506

The general course of this claim is easterly to westerly and it is situated in Mohave County, Arizona.



This claim is 1500 feet in length and 600 in width. This claim runs from the location monument on which this location notice is posted approximately 10 feet in a easterly direction to the easterly end line and 1490 feet in a westerly direction to the westerly end line.

This claim is marked by six monuments, one at each corner and one at the center of each end line.


The location monument on which this notice is posted is situated within Section 31, Township 20 North, Range 20 West, Gila Salt River Base and Meridian, Arizona and this claim encompasses portions of the following quarter section (s), section (s), Township (s) and Range (s):

SE 1/4 of Section 31, T 20 N, R 20 W, GSR. Mer.

The locality of this claim with reference to some natural object or permanent monument is approximately 4387 feet south and 9857 feet east from the NW corner of Section 36, T20N, R21W, GSR. Mer. to the Location Monument of this claim.

DATED AND POSTED on the ground this 16th day of April, 2011.

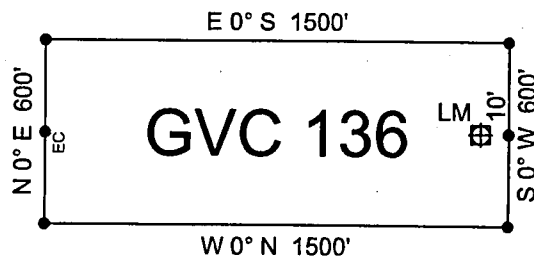
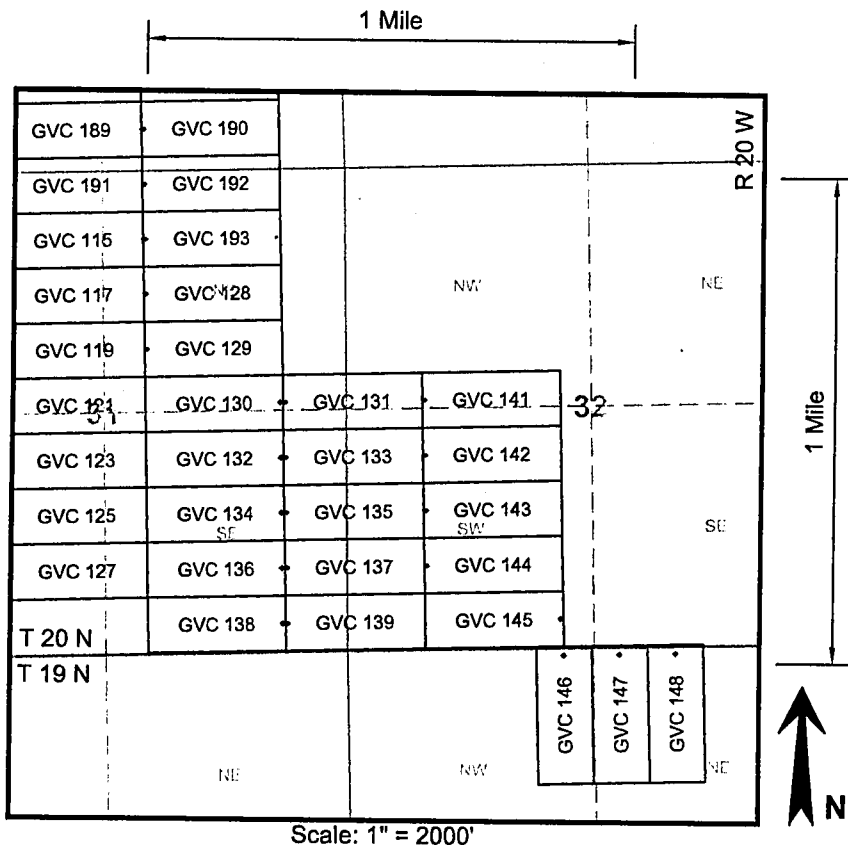
AGENT FOR LOCATOR


Alan Day

RECEIVED
BLM AZ STATE OFFICE
2011 JUN 30 A 1:51
PHOENIX, ARIZONA

AMC409073

LODE MINING CLAIM MAP



RECEIVED
BLM AZ STATE OFFICE
2011 JUN 30 A 7:51
PHOENIX, ARIZONA


AHC409073

1. The above map depicts the **GVC 136** mining claim, which is located in the following Quarter Section(s), Section(s), Township(s), and Range(s) of the Gila and Salt River Base and Meridian, in Mohave County, Arizona:
 SE $\frac{1}{4}$ Sec 31, T 20 N, R 20 W
2. The Corner, End Center and Location Monuments used are of 2" x 2" x 5' long (nominal) wood posts. The posts are driven in the ground or are supported by rock cairns.
3. The bearings and distances in degrees and feet between claim corners are as depicted on sketch above.

LOCATION NOTICE FOR LODE MINING CLAIM

NOTICE IS HEREBY GIVEN that the GVC 137 lode mining claim has been located by Golden Vertex Corp., whose current mailing address is 1331 Antelope Valley Rd., Reno, NV 89506

The general course of this claim is easterly to westerly and it is situated in Mohave County, Arizona.



This claim is 1500 feet in length and 600 in width. This claim runs from the location monument on which this location notice is posted approximately 1490 feet in a easterly direction to the easterly end line and 10 feet in a westerly direction to the westerly end line.

This claim is marked by six monuments, one at each corner and one at the center of each end line.

The location monument on which this notice is posted is situated within Section 31, Township 20 North, Range 20 West, Gila Salt River Base and Meridian, Arizona and this claim encompasses portions of the following quarter section (s), section (s), Township (s) and Range (s):

- SE 1/4 of Section 31, T 20 N, R 20 W, GSR. Mer.
- SW 1/4 of Section 32, T 20 N, R 20 W, GSR. Mer.

The locality of this claim with reference to some natural object or permanent monument is approximately 4387 feet south and 9877 feet east from the NW corner of Section 36, T20N, R21W, GSR. Mer. to the Location Monument of this claim.

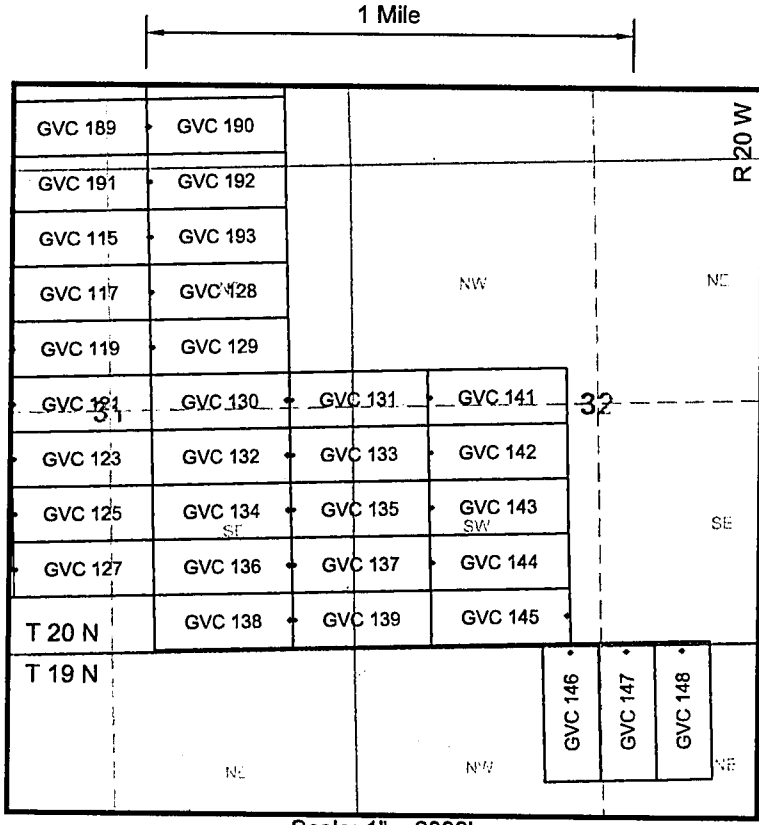
DATED AND POSTED on the ground this 16th day of April, 2011.

AGENT FOR LOCATOR Alan Day
Alan Day

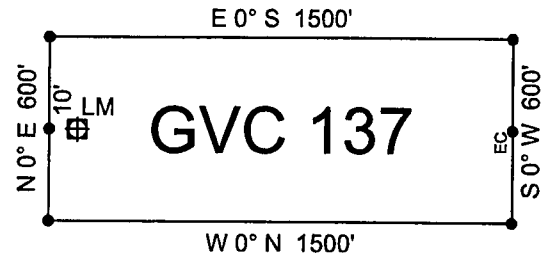
RECEIVED
BLM AZ STATE OFFICE
2011 JUN 30 A 7:51
PHOENIX, ARIZONA

AMC409074

LODE MINING CLAIM MAP



Scale: 1" = 2000'



RECEIVED
BLM AZ STATE OFFICE
2011 JUN 30 A 7: 52
PHOENIX, ARIZONA

AN C 4 0 9 0 7 4

1. The above map depicts the **GVC 137** mining claim, which is located in the following Quarter Section(s), Section(s), Township(s), and Range(s) of the Gila and Salt River Base and Meridian, in Mohave County, Arizona:

SE $\frac{1}{4}$ Sec 31, T 20 N, R 20 W SW $\frac{1}{4}$ Sec 32, T 20 N, R 20 W


2. The Corner, End Center and Location Monuments used are of 2" x 2" x 5' long (nominal) wood posts. The posts are driven in the ground or are supported by rock cairns.

3. The bearings and distances in degrees and feet between claim corners are as depicted on sketch above.

LOCATION NOTICE FOR LODE MINING CLAIM

NOTICE IS HEREBY GIVEN that the GVC 138 lode mining claim has been located by Golden Vertex Corp., whose current mailing address is 1331 Antelope Valley Rd., Reno, NV 89506

The general course of this claim is easterly to westerly and it is situated in Mohave County, Arizona.



This claim is 1500 feet in length and 600 in width. This claim runs from the location monument on which this location notice is posted approximately 10 feet in a easterly direction to the easterly end line and 1490 feet in a westerly direction to the westerly end line.

This claim is marked by six monuments, one at each corner and one at the center of each end line.


The location monument on which this notice is posted is situated within Section 31, Township 20 North, Range 20 West, Gila Salt River Base and Meridian, Arizona and this claim encompasses portions of the following quarter section (s), section (s), Township (s) and Range (s):

SE 1/4 of Section 31, T 20 N, R 20 W, GSR. Mer.

The locality of this claim with reference to some natural object or permanent monument is approximately 4987 feet south and 9857 feet east from the NW corner of Section 36, T20N, R21W, GSR. Mer. to the Location Monument of this claim.

DATED AND POSTED on the ground this 16th day of April, 2011.

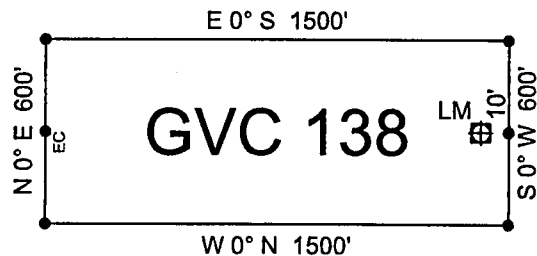
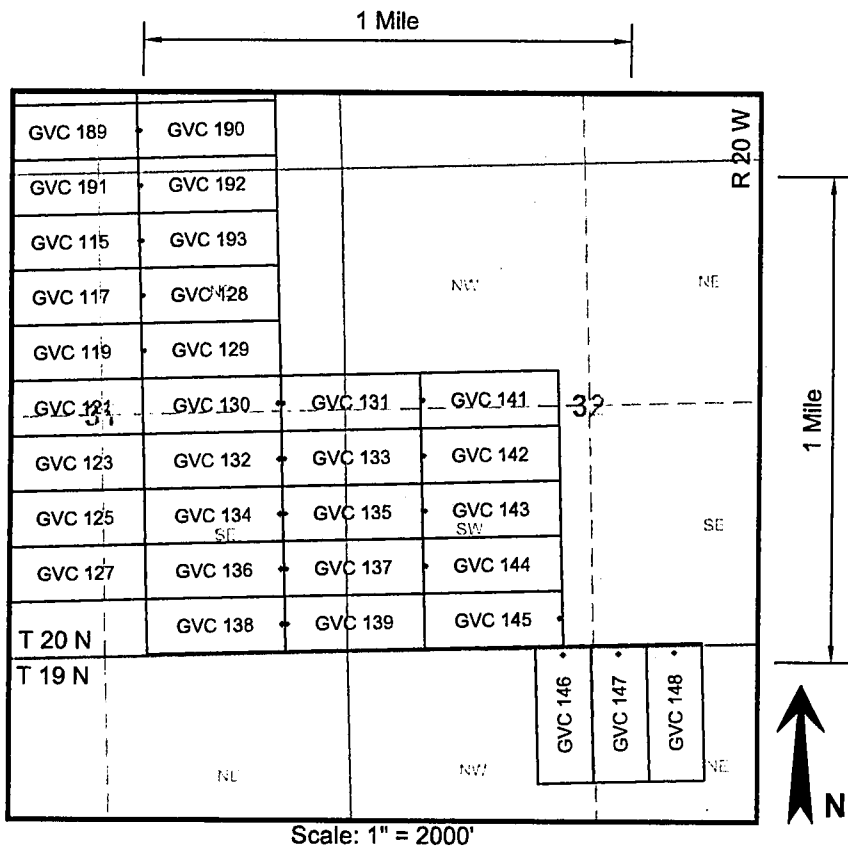
AGENT FOR LOCATOR


Alan Day

RECEIVED
BLM AZ STATE OFFICE
2011 JUN 30 A 7:52
PHOENIX, ARIZONA

AMC409075

LODE MINING CLAIM MAP



PHOENIX, ARIZONA

2011 JUN 30 A 7:52

RECEIVED
BLM AZ STATE OFFICE

AMC409075

1. The above map depicts the **GVC 138** mining claim, which is located in the following Quarter Section(s), Section(s), Township(s), and Range(s) of the Gila and Salt River Base and Meridian, in Mohave County, Arizona:

SE $\frac{1}{4}$ Sec 31, T 20 N, R 20 W


2. The Corner, End Center and Location Monuments used are of 2" x 2" x 5' long (nominal) wood posts. The posts are driven in the ground or are supported by rock cairns.

3. The bearings and distances in degrees and feet between claim corners are as depicted on sketch above.

LOCATION NOTICE FOR LODE MINING CLAIM

NOTICE IS HEREBY GIVEN that the GVC 139 lode mining claim has been located by Golden Vertex Corp., whose current mailing address is 1331 Antelope Valley Rd., Reno, NV 89506

The general course of this claim is easterly to westerly and it is situated in Mohave County, Arizona.



This claim is 1500 feet in length and 600 in width. This claim runs from the location monument on which this location notice is posted approximately 1490 feet in a easterly direction to the easterly end line and 10 feet in a westerly direction to the westerly end line.

This claim is marked by six monuments, one at each corner and one at the center of each end line.

The location monument on which this notice is posted is situated within Section 31, Township 20 North, Range 20 West, Gila Salt River Base and Meridian, Arizona and this claim encompasses portions of the following quarter section (s), section (s), Township (s) and Range (s):

- SE 1/4 of Section 31, T 20 N, R 20 W, GSR. Mer.
- SW 1/4 of Section 32, T 20 N, R 20 W, GSR. Mer.

The locality of this claim with reference to some natural object or permanent monument is approximately 4987 feet south and 9877 feet east from the NW corner of Section 36, T20N, R21W, GSR. Mer. to the Location Monument of this claim.

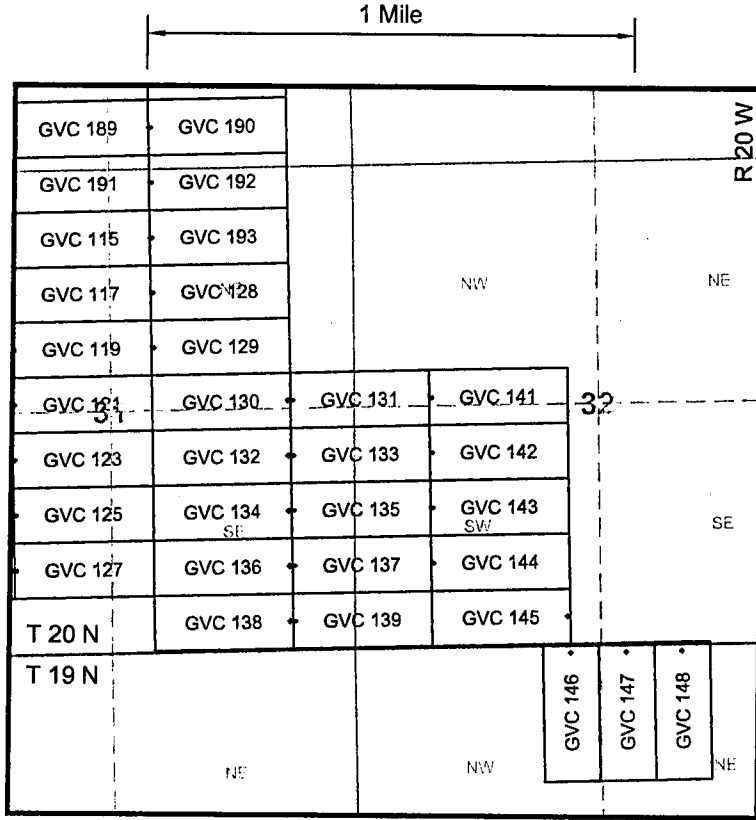
DATED AND POSTED on the ground this 16th day of April, 2011.

AGENT FOR LOCATOR Alan Day
Alan Day

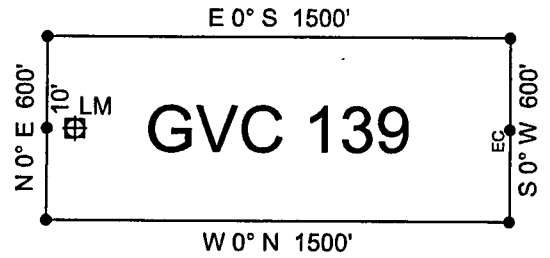
RECEIVED
BLM AZ STATE OFFICE
2011 JUN 30 A 7:52
PHOENIX, ARIZONA

AMC409076

LODE MINING CLAIM MAP



Scale: 1" = 2000'



RECEIVED
BLM AZ STATE OFFICE
2011 JUN 30 A 7:52
PHOENIX, ARIZONA

AMC409076

1. The above map depicts the **GVC 139** mining claim, which is located in the following Quarter Section(s), Section(s), Township(s), and Range(s) of the Gila and Salt River Base and Meridian, in Mohave County, Arizona:

SE $\frac{1}{4}$ Sec 31, T 20 N, R 20 W SW $\frac{1}{4}$ Sec 32, T 20 N, R 20 W


2. The Corner, End Center and Location Monuments used are of 2" x 2" x 5' long (nominal) wood posts. The posts are driven in the ground or are supported by rock cairns.

3. The bearings and distances in degrees and feet between claim corners are as depicted on sketch above.

LOCATION NOTICE FOR LODE MINING CLAIM

NOTICE IS HEREBY GIVEN that the **GVC 141** lode mining claim has been located by Golden Vertex Corp., whose current mailing address is 1331 Antelope Valley Rd., Reno, NV 89506

The general course of this claim is easterly to westerly and it is situated in Mohave County, Arizona.



This claim is 1500 feet in length and 600 in width. This claim runs from the location monument on which this location notice is posted approximately 1490 feet in a easterly direction to the easterly end line and 10 feet in a westerly direction to the westerly end line.

This claim is marked by six monuments, one at each corner and one at the center of each end line.

The location monument on which this notice is posted is situated within Section 32, Township 20 North, Range 20 West, Gila Salt River Base and Meridian, Arizona and this claim encompasses portions of the following quarter section (s), section (s), Township (s) and Range (s):

NW 1/4 of Section 32 ,T 20 N, R 20 W, GSR. Mer.
SW 1/4 of Section 32 ,T 20 N, R 20 W, GSR. Mer.

The locality of this claim with reference to some natural object or permanent monument is approximately 2587 feet south and 11377 feet east from the NW corner of Section 36, T20N, R21W, GSR. Mer. to the Location Monument of this claim.

DATED AND POSTED on the ground this 3rd day of May, 2011.

AGENT FOR LOCATOR


Alan Day

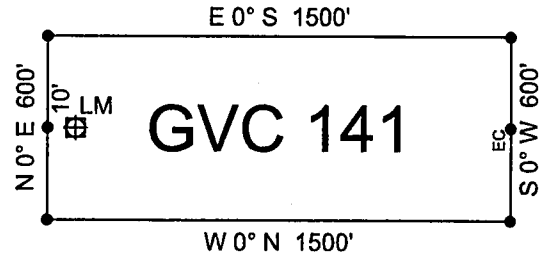
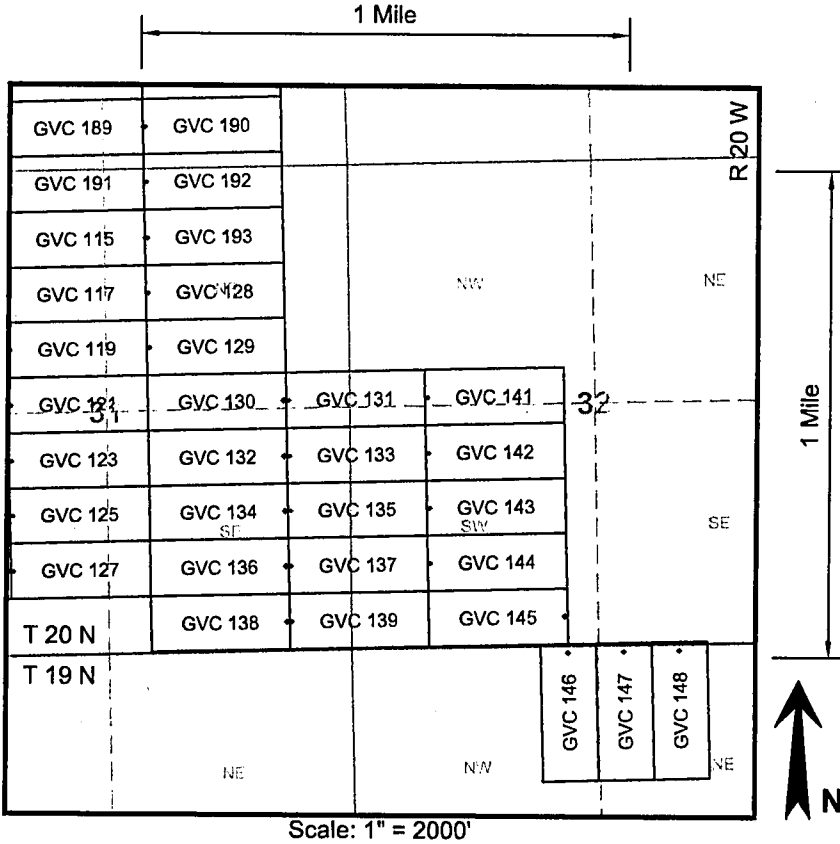
PHOENIX, ARIZONA

2011 JUN 30 A 7:52

RECEIVED
BLM AZ STATE OFFICE

AMC409071

LODE MINING CLAIM MAP



RECEIVED
BLM AZ STATE OFFICE
2011 JUN 30 A 7:52
PHOENIX, ARIZONA

AHC409077

1. The above map depicts the **GVC 141** mining claim, which is located in the following Quarter Section(s), Section(s), Township(s), and Range(s) of the Gila and Salt River Base and Meridian, in Mohave County, Arizona:


- NW 1/4 Sec 32, T 20 N, R 20 W
- SW 1/4 Sec 32, T 20 N, R 20 W

2. The Corner, End Center and Location Monuments used are of 2" x 2" x 5' long (nominal) wood posts. The posts are driven in the ground or are supported by rock cairns.
3. The bearings and distances in degrees and feet between claim corners are as depicted on sketch above.

LOCATION NOTICE FOR LODE MINING CLAIM

NOTICE IS HEREBY GIVEN that the **GVC 142** lode mining claim has been located by Golden Vertex Corp., whose current mailing address is 1331 Antelope Valley Rd., Reno, NV 89506

The general course of this claim is easterly to westerly and it is situated in Mohave County, Arizona.



This claim is 1500 feet in length and 600 in width. This claim runs from the location monument on which this location notice is posted approximately 1490 feet in a easterly direction to the easterly end line and 10 feet in a westerly direction to the westerly end line.

This claim is marked by six monuments, one at each corner and one at the center of each end line.

The location monument on which this notice is posted is situated within Section 32, Township 20 North, Range 20 West, Gila Salt River Base and Meridian, Arizona and this claim encompasses portions of the following quarter section (s), section (s), Township (s) and Range (s):

SW 1/4 of Section 32 , T 20 N, R 20 W, GSR. Mer.


The locality of this claim with reference to some natural object or permanent monument is approximately 3187 feet south and 11377 feet east from the NW corner of Section 36, T20N, R21W, GSR. Mer. to the Location Monument of this claim.

DATED AND POSTED on the ground this 3rd day of May, 2011.

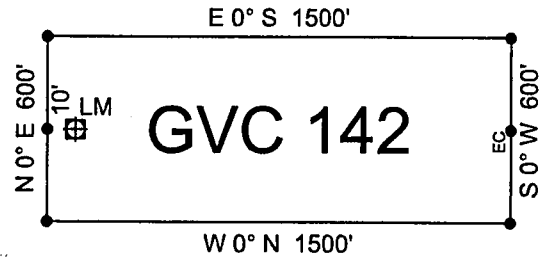
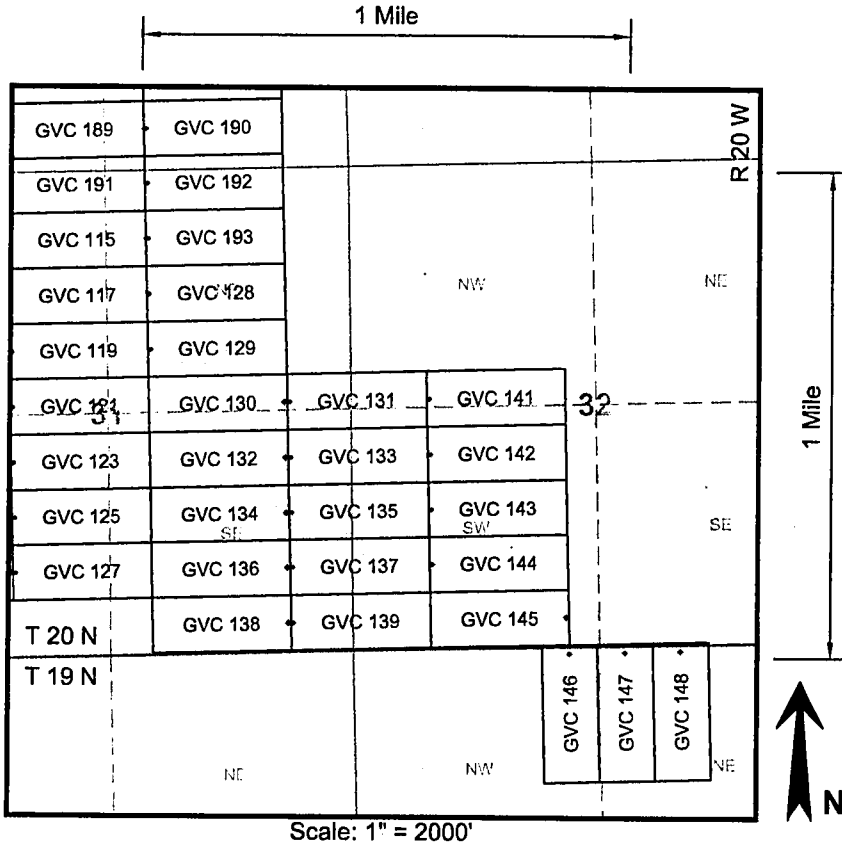
AGENT FOR LOCATOR *Alan Day*
Alan Day

RECEIVED
BLM AZ STATE OFFICE
2011 JUN 30 A 7:52
PHOENIX, ARIZONA

AMC 409078



LODE MINING CLAIM MAP



RECEIVED
 BLM AZ STATE OFFICE
 2011 JUN 30 A 7:52
 PHOENIX, ARIZONA

AHC409078

1. The above map depicts the **GVC 142** mining claim, which is located in the following Quarter Section(s), Section(s), Township(s), and Range(s) of the Gila and Salt River Base and Meridian, in Mohave County, Arizona:


SW $\frac{1}{4}$ Sec 32, T 20 N, R 20 W

2. The Corner, End Center and Location Monuments used are of 2" x 2" x 5' long (nominal) wood posts. The posts are driven in the ground or are supported by rock cairns.
3. The bearings and distances in degrees and feet between claim corners are as depicted on sketch above.

LOCATION NOTICE FOR LODE MINING CLAIM

NOTICE IS HEREBY GIVEN that the **GVC 143** lode mining claim has been located by Golden Vertex Corp., whose current mailing address is 1331 Antelope Valley Rd., Reno, NV 89506

The general course of this claim is easterly to westerly and it is situated in Mohave County, Arizona.



This claim is 1500 feet in length and 600 in width. This claim runs from the location monument on which this location notice is posted approximately 1490 feet in a easterly direction to the easterly end line and 10 feet in a westerly direction to the westerly end line.

This claim is marked by six monuments, one at each corner and one at the center of each end line.

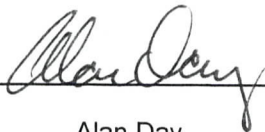
The location monument on which this notice is posted is situated within Section 32, Township 20 North, Range 20 West, Gila Salt River Base and Meridian, Arizona and this claim encompasses portions of the following quarter section (s), section (s), Township (s) and Range (s):

SW 1/4 of Section 32 , T 20 N, R 20 W, GSR. Mer.

The locality of this claim with reference to some natural object or permanent monument is approximately 3787 feet south and 11377 feet east from the NW corner of Section 36, T20N, R21W, GSR. Mer. to the Location Monument of this claim.

DATED AND POSTED on the ground this 3rd day of May, 2011.

AGENT FOR LOCATOR




Alan Day

PHOENIX, ARIZONA

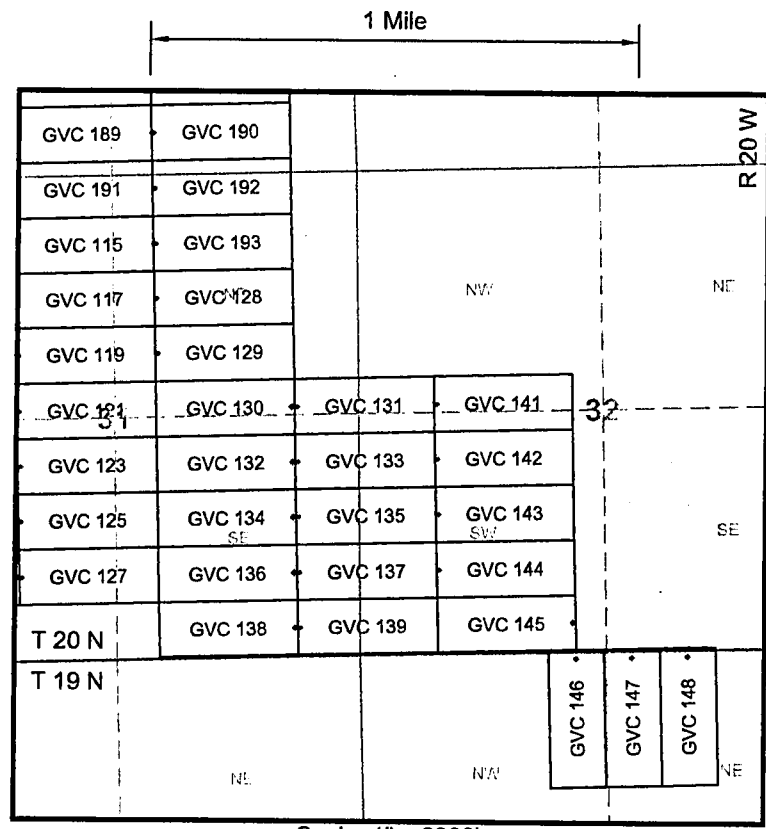
2011 JUN 30 A 7:52

RECEIVED
BLM AZ STATE OFFICE

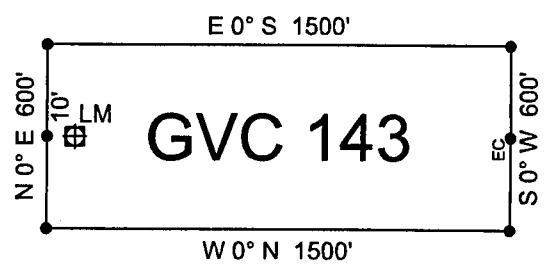
AMC409079



LODE MINING CLAIM MAP



Scale: 1" = 2000'



RECEIVED
BLM AZ STATE OFFICE
2011 JUN 30 A 7:52
PHOENIX, ARIZONA

AMC409079

1. The above map depicts the **GVC 143** mining claim, which is located in the following Quarter Section(s), Section(s), Township(s), and Range(s) of the Gila and Salt River Base and Meridian, in Mohave County, Arizona:

SW $\frac{1}{4}$ Sec 32, T 20 N, R 20 W


2. The Corner, End Center and Location Monuments used are of 2" x 2" x 5' long (nominal) wood posts. The posts are driven in the ground or are supported by rock cairns.

3. The bearings and distances in degrees and feet between claim corners are as depicted on sketch above.

LOCATION NOTICE FOR LODE MINING CLAIM

NOTICE IS HEREBY GIVEN that the **GVC 144** lode mining claim has been located by Golden Vertex Corp., whose current mailing address is 1331 Antelope Valley Rd., Reno, NV 89506

The general course of this claim is easterly to westerly and it is situated in Mohave County, Arizona.



This claim is 1500 feet in length and 600 in width. This claim runs from the location monument on which this location notice is posted approximately 1490 feet in a easterly direction to the easterly end line and 10 feet in a westerly direction to the westerly end line.

This claim is marked by six monuments, one at each corner and one at the center of each end line.

The location monument on which this notice is posted is situated within Section 32, Township 20 North, Range 20 West, Gila Salt River Base and Meridian, Arizona and this claim encompasses portions of the following quarter section (s), section (s), Township (s) and Range (s):

SW 1/4 of Section 32 ,T 20 N, R 20 W, GSR. Mer.

The locality of this claim with reference to some natural object or permanent monument is approximately 4387 feet south and 11377 feet east from the NW corner of Section 36, T20N, R21W, GSR. Mer. to the Location Monument of this claim.

DATED AND POSTED on the ground this 3rd day of May, 2011.

AGENT FOR LOCATOR

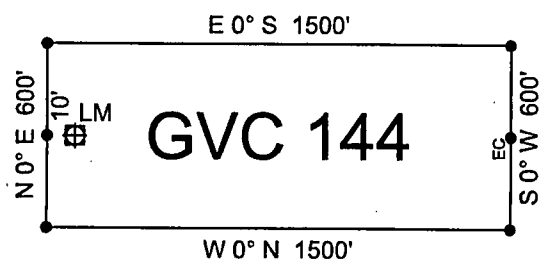
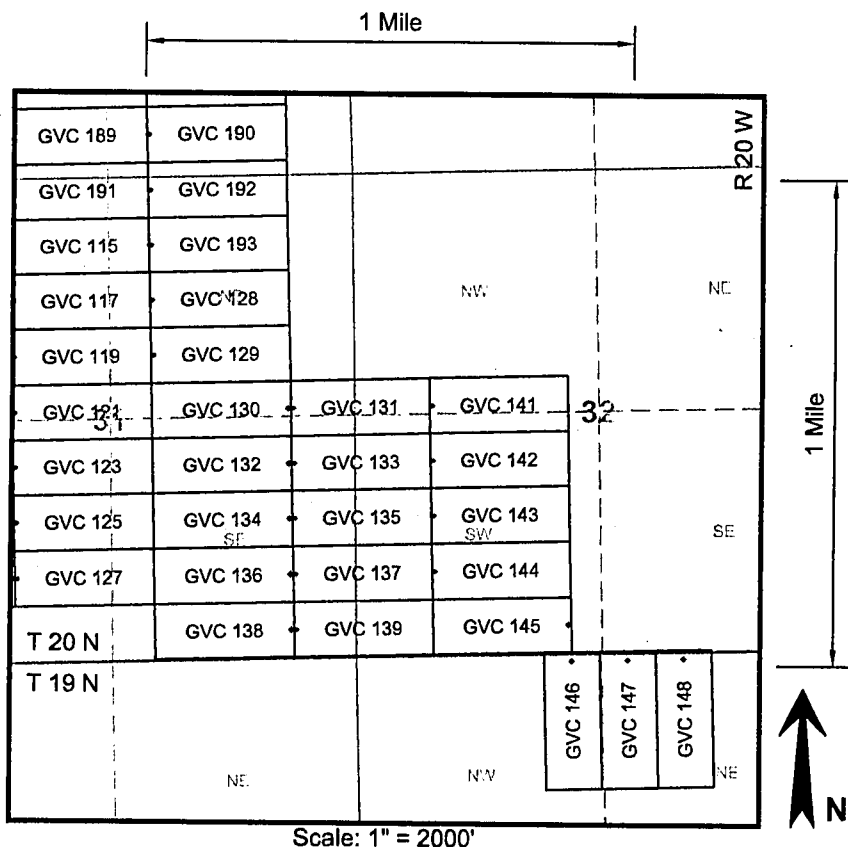
Alan Day

RECEIVED
BLM AZ STATE OFFICE
2011 JUN 30 A 7:52
PHOENIX, ARIZONA

AMC409080



LODE MINING CLAIM MAP



RECEIVED
 BLM AZ STATE OFFICE
 2011 JUN 30 A 7:52
 PHOENIX, ARIZONA

AHC409080

1. The above map depicts the **GVC 144** mining claim, which is located in the following Quarter Section(s), Section(s), Township(s), and Range(s) of the Gila and Salt River Base and Meridian, in Mohave County, Arizona:

SW $\frac{1}{4}$ Sec 32, T 20 N, R 20 W


2. The Corner, End Center and Location Monuments used are of 2" x 2" x 5' long (nominal) wood posts. The posts are driven in the ground or are supported by rock cairns.

3. The bearings and distances in degrees and feet between claim corners are as depicted on sketch above.

LOCATION NOTICE FOR LODE MINING CLAIM

NOTICE IS HEREBY GIVEN that the **GVC 145** lode mining claim has been located by Golden Vertex Corp., whose current mailing address is 1331 Antelope Valley Rd., Reno, NV 89506

The general course of this claim is easterly to westerly and it is situated in Mohave County, Arizona.



This claim is 1500 feet in length and 600 in width. This claim runs from the location monument on which this location notice is posted approximately 1490 feet in a easterly direction to the easterly end line and 10 feet in a westerly direction to the westerly end line.

This claim is marked by six monuments, one at each corner and one at the center of each end line.

The location monument on which this notice is posted is situated within Section 32, Township 20 North, Range 20 West, Gila Salt River Base and Meridian, Arizona and this claim encompasses portions of the following quarter section (s), section (s), Township (s) and Range (s):

SW 1/4 of Section 32 ,T 20 N, R 20 W, GSR. Mer.

The locality of this claim with reference to some natural object or permanent monument is approximately 4987 feet south and 11377 feet east from the NW corner of Section 36, T20N, R21W, GSR. Mer. to the Location Monument of this claim.

DATED AND POSTED on the ground this 3rd day of May, 2011.

AGENT FOR LOCATOR *Alan Day*
Alan Day


AMC409081
RECEIVED
BLM AZ STATE OFFICE
2011 JUN 30 A 7:52
PHOENIX, ARIZONA



LOCATION NOTICE FOR LODE MINING CLAIM

NOTICE IS HEREBY GIVEN that the GVC 146 lode mining claim has been located by Golden Vertex Corp., whose current mailing address is 1331 Antelope Valley Rd., Reno, NV 89506

The general course of this claim is northerly to southerly and it is situated in Mohave County, Arizona.



This claim is 1500 feet in length and 600 in width. This claim runs from the location monument on which this location notice is posted approximately 100 feet in a northerly direction to the northerly end line and 1400 feet in a southerly direction to the southerly end line.

This claim is marked by six monuments, one at each corner and one at the center of each end line.

The location monument on which this notice is posted is situated within Section 5, Township 19 North, Range 20 West, Gila Salt River Base and Meridian, Arizona and this claim encompasses portions of the following quarter section (s), section (s), Township (s) and Range (s):

- NW 1/4 of Section 5 , T 19 N, R 20 W, GSR. Mer.
- SW 1/4 of Section 32 , T 20 N, R 20 W, GSR. Mer.

The locality of this claim with reference to some natural object or permanent monument is approximately 5388 feet south and 12867 feet east from the NW corner of Section 36, T20N, R21W, GSR. Mer. to the Location Monument of this claim.

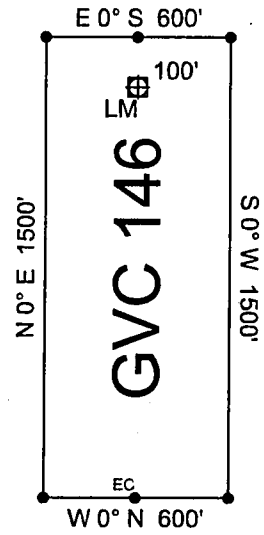
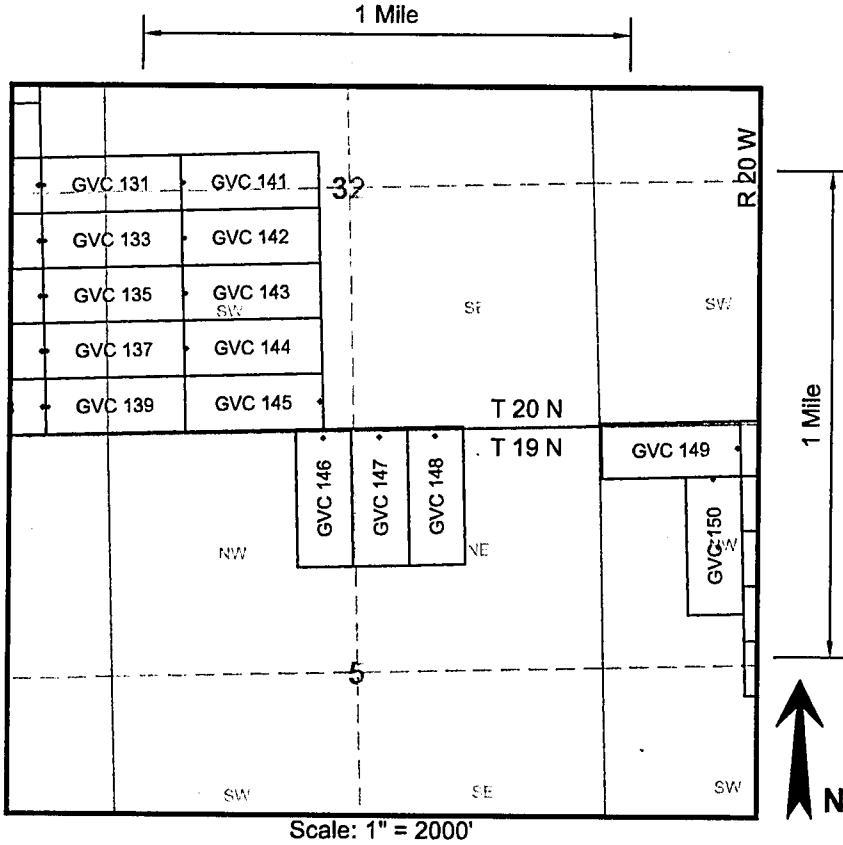
DATED AND POSTED on the ground this 3rd day of May, 2011.

AGENT FOR LOCATOR Alan Day
Alan Day

RECEIVED
BLM AZ STATE OFFICE
2011 JUN 30 A 1:52
PHOENIX, ARIZONA

AHC409082

LODE MINING CLAIM MAP



RECEIVED
 BLM AZ STATE OFFICE
 2011 JUN 30 A 7:52
 PHOENIX, ARIZONA

AHC409082

1. The above map depicts the **GVC 146** mining claim, which is located in the following Quarter Section(s), Section(s), Township(s), and Range(s) of the Gila and Salt River Base and Meridian, in Mohave County, Arizona:

SW $\frac{1}{4}$ Sec 32, T 20 N, R 20 W

NW $\frac{1}{4}$ Sec 5, T 19 N, R 20 W


2. The Corner, End Center and Location Monuments used are of 2" x 2" x 5' long (nominal) wood posts. The posts are driven in the ground or are supported by rock cairns.

3. The bearings and distances in degrees and feet between claim corners are as depicted on sketch above.

LOCATION NOTICE FOR LODE MINING CLAIM

NOTICE IS HEREBY GIVEN that the **GVC 147** lode mining claim has been located by Golden Vertex Corp., whose current mailing address is 1331 Antelope Valley Rd., Reno, NV 89506

The general course of this claim is northerly to southerly and it is situated in Mohave County, Arizona.



This claim is 1500 feet in length and 600 in width. This claim runs from the location monument on which this location notice is posted approximately 100 feet in a northerly direction to the northerly end line and 1400 feet in a southerly direction to the southerly end line.

This claim is marked by six monuments, one at each corner and one at the center of each end line.

The location monument on which this notice is posted is situated within Section 5, Township 19 North, Range 20 West, Gila Salt River Base and Meridian, Arizona and this claim encompasses portions of the following quarter section (s), section (s), Township (s) and Range (s):

- NE 1/4 of Section 5 , T 19 N, R 20 W, GSR. Mer.
- NW 1/4 of Section 5 , T 19 N, R 20 W, GSR. Mer.
- SE 1/4 of Section 32 , T 20 N, R 20 W, GSR. Mer.
- SW 1/4 of Section 32 , T 20 N, R 20 W, GSR. Mer.

The locality of this claim with reference to some natural object or permanent monument is approximately 5388 feet south and 12867 feet east from the NW corner of Section 36, T20N, R21W, GSR. Mer. to the Location Monument of this claim.

DATED AND POSTED on the ground this 3rd day of May, 2011.

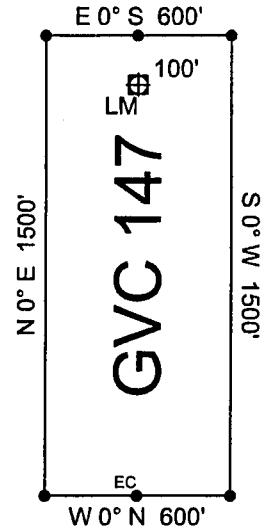
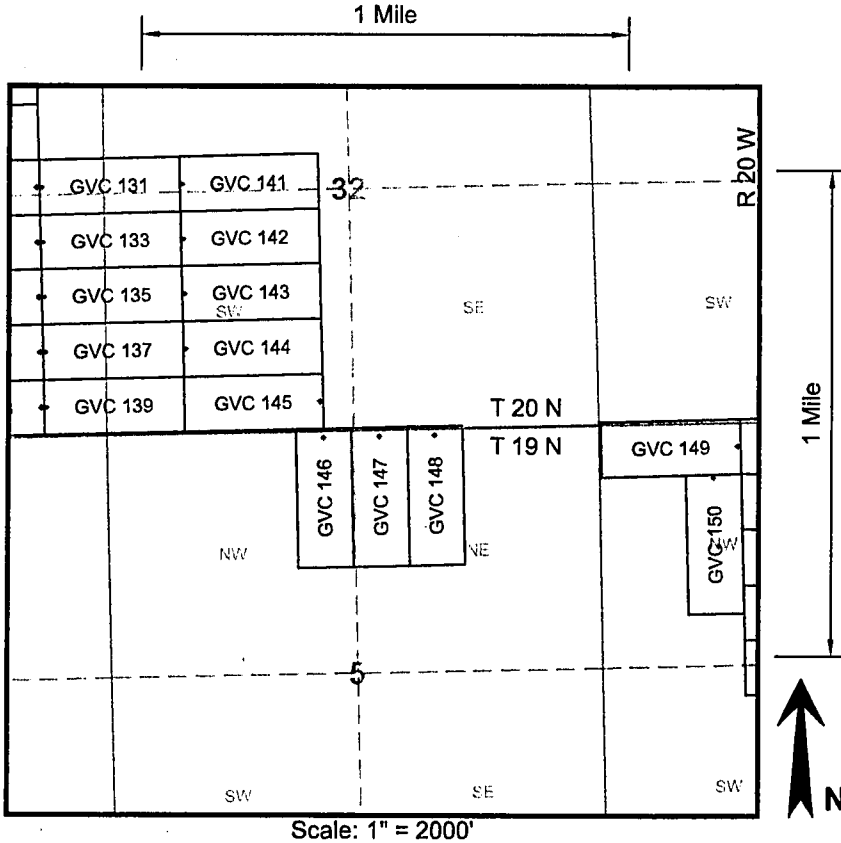
AGENT FOR LOCATOR


Alan Day

RECEIVED
BLM AZ STATE OFFICE
2011 JUN 30 A 7:52
PHOENIX, ARIZONA

AHC409083

LODE MINING CLAIM MAP



RECEIVED
BLM AZ STATE OFFICE
2011 JUN 30 A 7: 52
PHOENIX, ARIZONA

AHC409083

1. The above map depicts the **GVC 147** mining claim, which is located in the following Quarter Section(s), Section(s), Township(s), and Range(s) of the Gila and Salt River Base and Meridian, in Mohave County, Arizona:

SW $\frac{1}{4}$ Sec 32, T 20 N, R 20 W

SE $\frac{1}{4}$ Sec 32, T 20 N, R 20 W

NW $\frac{1}{4}$ Sec 5, T 19 N, R 20 W

NE $\frac{1}{4}$ Sec 5, T 19 N, R 20 W


2. The Corner, End Center and Location Monuments used are of 2" x 2" x 5' long (nominal) wood posts. The posts are driven in the ground or are supported by rock cairns.

3. The bearings and distances in degrees and feet between claim corners are as depicted on sketch above.

LOCATION NOTICE FOR LODE MINING CLAIM

NOTICE IS HEREBY GIVEN that the GVC 148 lode mining claim has been located by Golden Vertex Corp., whose current mailing address is 1331 Antelope Valley Rd., Reno, NV 89506

The general course of this claim is northerly to southerly and it is situated in Mohave County, Arizona.



This claim is 1500 feet in length and 600 in width. This claim runs from the location monument on which this location notice is posted approximately 100 feet in a northerly direction to the northerly end line and 1400 feet in a southerly direction to the southerly end line.

This claim is marked by six monuments, one at each corner and one at the center of each end line.

The location monument on which this notice is posted is situated within Section 5, Township 19 North, Range 20 West, Gila Salt River Base and Meridian, Arizona and this claim encompasses portions of the following quarter section (s), section (s), Township (s) and Range (s):

NE 1/4 of Section 5 , T 19 N, R 20 W, GSR. Mer.
SE 1/4 of Section 32 , T 20 N, R 20 W, GSR. Mer.

The locality of this claim with reference to some natural object or permanent monument is approximately 5388 feet south and 12867 feet east from the NW corner of Section 36, T20N, R21W, GSR. Mer. to the Location Monument of this claim.

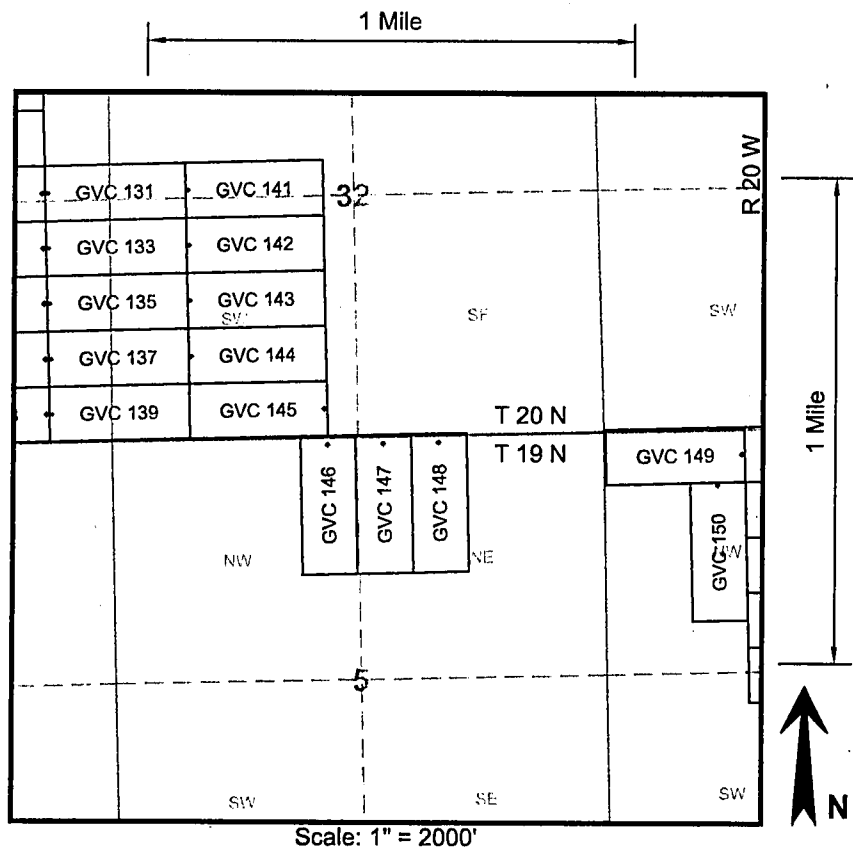
DATED AND POSTED on the ground this 3rd day of May, 2011.

AGENT FOR LOCATOR Alan Day
Alan Day

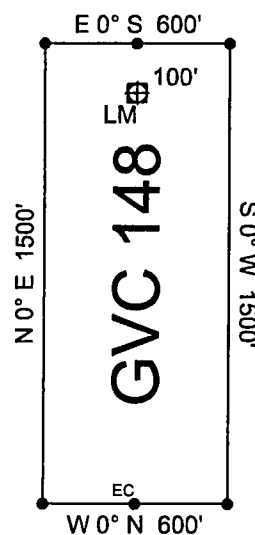
RECEIVED
BLM AZ STATE OFFICE
2011 JUN 30 A 7:52
PHOENIX, ARIZONA

AHC409084

LODE MINING CLAIM MAP



Scale: 1" = 2000'



RECEIVED
 BLM AZ STATE OFFICE
 2011 JUN 30 A 7:52
 PHOENIX, ARIZONA

AMC 409084

1. The above map depicts the **GVC 148** mining claim, which is located in the following Quarter Section(s), Section(s), Township(s), and Range(s) of the Gila and Salt River Base and Meridian, in Mohave County, Arizona:

SE $\frac{1}{4}$ Sec 32, T 20 N, R 20 W

NE $\frac{1}{4}$ Sec 5, T 19 N, R 20 W


2. The Corner, End Center and Location Monuments used are of 2" x 2" x 5' long (nominal) wood posts. The posts are driven in the ground or are supported by rock cairns.

3. The bearings and distances in degrees and feet between claim corners are as depicted on sketch above.

LOCATION NOTICE FOR LODE MINING CLAIM

NOTICE IS HEREBY GIVEN that the GVC 149 lode mining claim has been located by Golden Vertex Corp., whose current mailing address is 1331 Antelope Valley Rd., Reno, NV 89506

The general course of this claim is easterly to westerly and it is situated in Mohave County, Arizona.



This claim is 1500 feet in length and 600 in width. This claim runs from the location monument on which this location notice is posted approximately 10 feet in a easterly direction to the easterly end line and 1490 feet in a westerly direction to the westerly end line.

This claim is marked by six monuments, one at each corner and one at the center of each end line.

The location monument on which this notice is posted is situated within Section 4, Township 19 North, Range 20 West, Gila Salt River Base and Meridian, Arizona and this claim encompasses portions of the following quarter section (s), section (s), Township (s) and Range (s):

NW 1/4 of Section 4 ,T 19 N, R 20 W, GSR. Mer.
SW 1/4 of Section 33 ,T 20 N, R 20 W, GSR. Mer.

The locality of this claim with reference to some natural object or permanent monument is approximately 5588 feet south and 17357 feet east from the NW corner of Section 36, T20N, R21W, GSR. Mer. to the Location Monument of this claim.

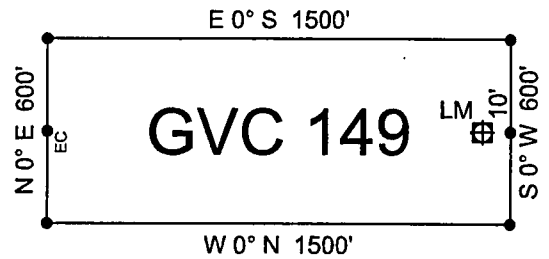
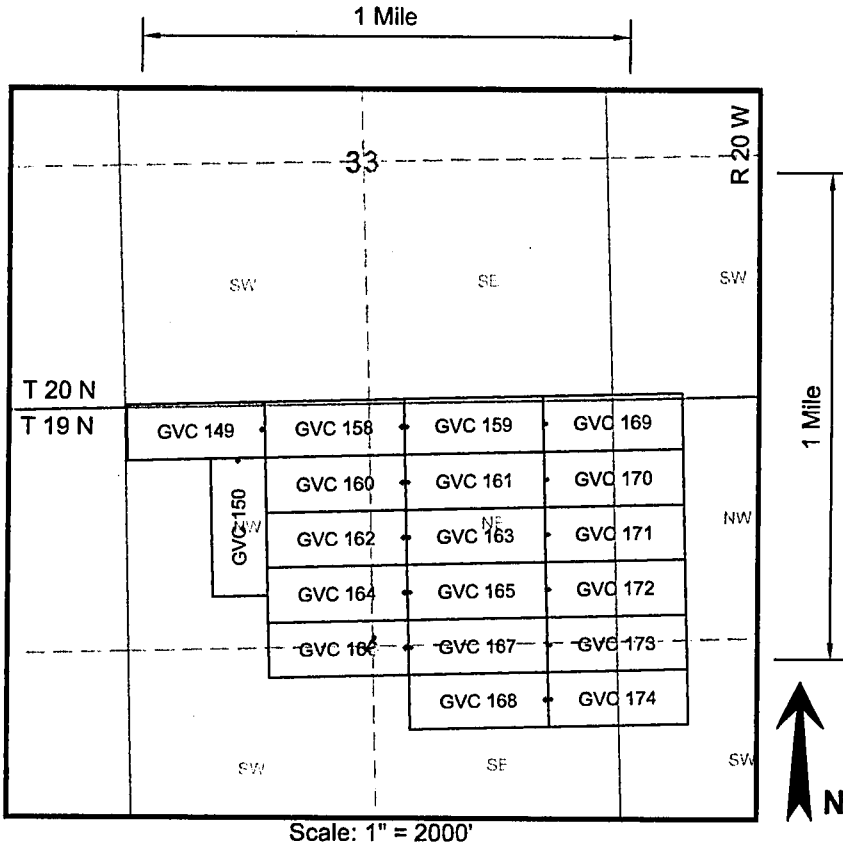
DATED AND POSTED on the ground this 3rd day of May, 2011.

AGENT FOR LOCATOR Alan Day
Alan Day

RECEIVED
BLM AZ STATE OFFICE
2011 JUN 30 A 7:52
PHOENIX, ARIZONA

AH0409085

LODE MINING CLAIM MAP



RECEIVED
 BLM AZ STATE OFFICE
 2011 JUN 30 A 7:52
 PHOENIX, ARIZONA

AMC409085

1. The above map depicts the **GVC 149** mining claim, which is located in the following Quarter Section(s), Section(s), Township(s), and Range(s) of the Gila and Salt River Base and Meridian, in Mohave County, Arizona:

SW $\frac{1}{4}$ Sec 33, T 20 N, R 20 W

NW $\frac{1}{4}$ Sec 4, T 19 N, R 20 W


2. The Corner, End Center and Location Monuments used are of 2" x 2" x 5' long (nominal) wood posts. The posts are driven in the ground or are supported by rock cairns.

3. The bearings and distances in degrees and feet between claim corners are as depicted on sketch above.

LOCATION NOTICE FOR LODE MINING CLAIM

NOTICE IS HEREBY GIVEN that the **GVC 150** lode mining claim has been located by Golden Vertex Corp., whose current mailing address is 1331 Antelope Valley Rd., Reno, NV 89506

The general course of this claim is northerly to southerly and it is situated in Mohave County, Arizona.



This claim is 1500 feet in length and 600 in width. This claim runs from the location monument on which this location notice is posted approximately 10 feet in a northerly direction to the northerly end line and 1490 feet in a southerly direction to the southerly end line.

This claim is marked by six monuments, one at each corner and one at the center of each end line.


The location monument on which this notice is posted is situated within Section 4, Township 19 North, Range 20 West, Gila Salt River Base and Meridian, Arizona and this claim encompasses portions of the following quarter section (s), section (s), Township (s) and Range (s):

NW 1/4 of Section 4 ,T 19 N, R 20 W, GSR. Mer.

The locality of this claim with reference to some natural object or permanent monument is approximately 5898 feet south and 17067 feet east from the NW corner of Section 36, T20N, R21W, GSR. Mer. to the Location Monument of this claim.

DATED AND POSTED on the ground this 3rd day of May, 2011.

AGENT FOR LOCATOR

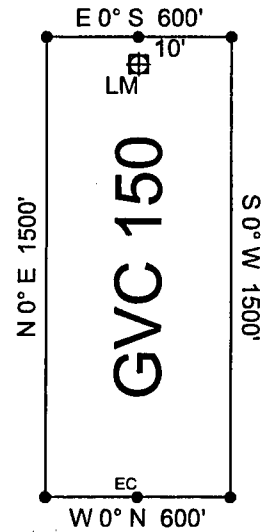
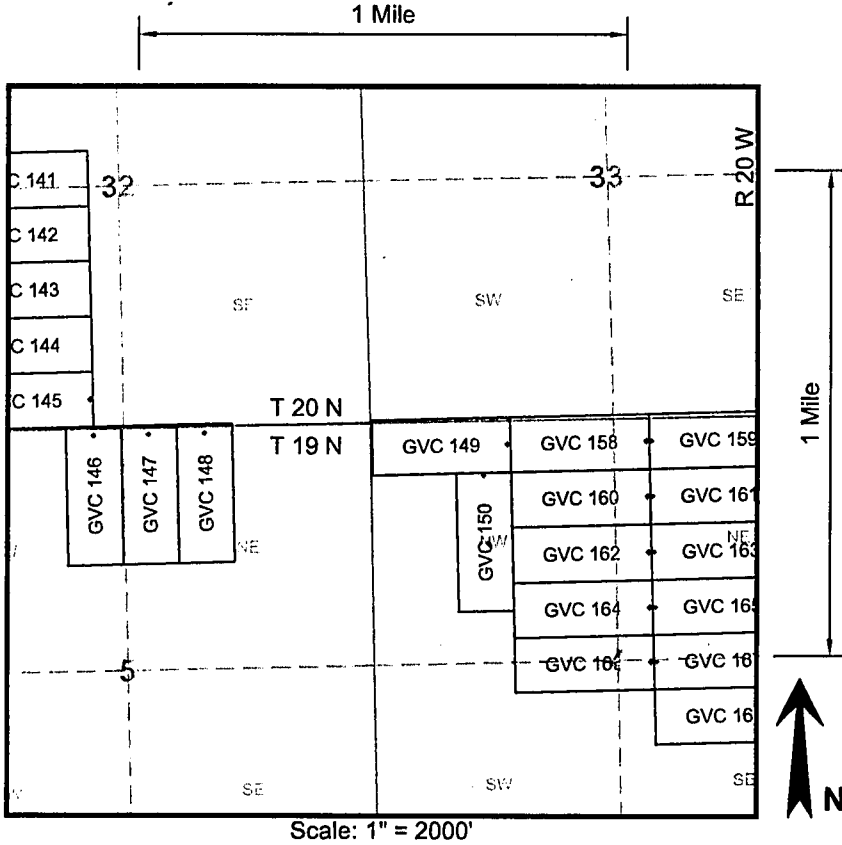


Alan Day

RECEIVED
BLM AZ STATE OFFICE
2011 JUN 30 A 7:52
PHOENIX, ARIZONA

AHC409086

LODE MINING CLAIM MAP



RECEIVED
BLM AZ STATE OFFICE
2011 JUN 30 A 7:52
PHOENIX, ARIZONA

AHC40908b

1. The above map depicts the GVC 150 mining claim, which is located in the following Quarter Section(s), Section(s), Township(s), and Range(s) of the Gila and Salt River Base and Meridian, in Mohave County, Arizona:

NW 1/4 Sec 4, T 19 N, R 20 W

2. The Corner, End Center and Location Monuments used are of 2" x 2" x 5' long (nominal) wood posts. The posts are driven in the ground or are supported by rock cairns.

3. The bearings and distances in degrees and feet between claim corners are as depicted on sketch above.

LOCATION NOTICE FOR LODE MINING CLAIM

NOTICE IS HEREBY GIVEN that the GVC 158 lode mining claim has been located by Golden Vertex Corp., whose current mailing address is 1331 Antelope Valley Rd., Reno, NV 89506

The general course of this claim is easterly to westerly and it is situated in Mohave County, Arizona.



This claim is 1500 feet in length and 600 in width. This claim runs from the location monument on which this location notice is posted approximately 10 feet in a easterly direction to the easterly end line and 1490 feet in a westerly direction to the westerly end line.


This claim is marked by six monuments, one at each corner and one at the center of each end line.

The location monument on which this notice is posted is situated within Section 4, Township 19 North, Range 20 West, Gila Salt River Base and Meridian, Arizona and this claim encompasses portions of the following quarter section (s), section (s), Township (s) and Range (s):

- NE 1/4 of Section 4, T 19 N, R 20 W, GSR. Mer.
- NW 1/4 of Section 4, T 19 N, R 20 W, GSR. Mer.
- SE 1/4 of Section 33, T 20 N, R 20 W, GSR. Mer.
- SW 1/4 of Section 33, T 20 N, R 20 W, GSR. Mer.

The locality of this claim with reference to some natural object or permanent monument is approximately 5587 feet south and 18857 feet east from the NW corner of Section 36, T20N, R21W, GSR. Mer. to the Location Monument of this claim.

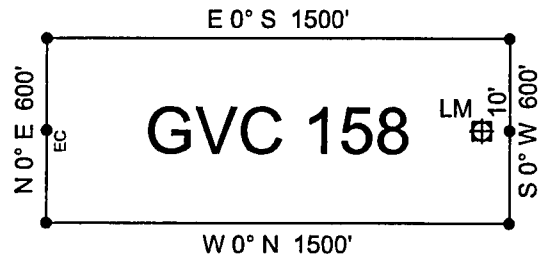
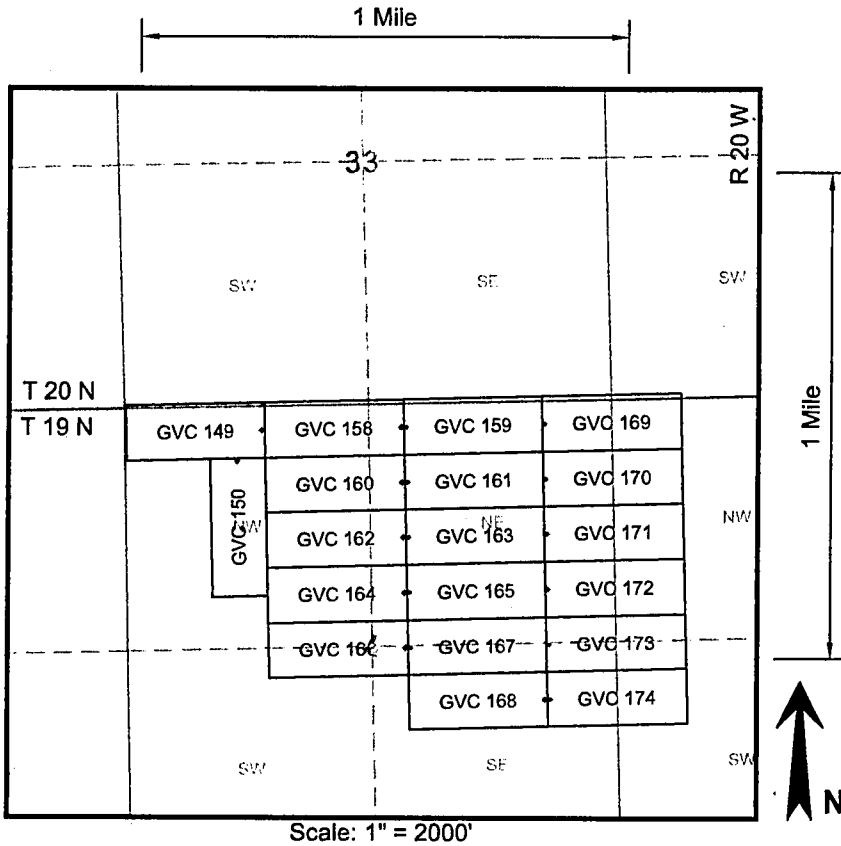
DATED AND POSTED on the ground this 3rd day of May, 2011.

AGENT FOR LOCATOR 
Alan Day

RECEIVED
BLM AZ STATE OFFICE
2011 JUN 30 A 7:53
PHOENIX, ARIZONA

ANC 409087

LODE MINING CLAIM MAP



RECEIVED
BLM AZ STATE OFFICE
2011 JUN 30 A 7: 53
PHOENIX, ARIZONA

AHC409087

1. The above map depicts the **GVC 158** mining claim, which is located in the following Quarter Section(s), Section(s), Township(s), and Range(s) of the Gila and Salt River Base and Meridian, in Mohave County, Arizona:

- | | |
|---|---|
| SW $\frac{1}{4}$ Sec 33, T 20 N, R 20 W | SE $\frac{1}{4}$ Sec 33, T 20 N, R 20 W |
| NW $\frac{1}{4}$ Sec 4, T 19 N, R 20 W | NE $\frac{1}{4}$ Sec 4, T 19 N, R 20 W |


2. The Corner, End Center and Location Monuments used are of 2" x 2" x 5' long (nominal) wood posts. The posts are driven in the ground or are supported by rock cairns.

3. The bearings and distances in degrees and feet between claim corners are as depicted on sketch above.

LOCATION NOTICE FOR LODE MINING CLAIM

NOTICE IS HEREBY GIVEN that the GVC 159 lode mining claim has been located by Golden Vertex Corp., whose current mailing address is 1331 Antelope Valley Rd., Reno, NV 89506

The general course of this claim is easterly to westerly and it is situated in Mohave County, Arizona.



This claim is 1500 feet in length and 600 in width. This claim runs from the location monument on which this location notice is posted approximately 1490 feet in a easterly direction to the easterly end line and 10 feet in a westerly direction to the westerly end line.

This claim is marked by six monuments, one at each corner and one at the center of each end line.

The location monument on which this notice is posted is situated within Section 4, Township 19 North, Range 20 West, Gila Salt River Base and Meridian, Arizona and this claim encompasses portions of the following quarter section (s), section (s), Township (s) and Range (s):

NE 1/4 of Section 4, T 19 N, R 20 W, GSR. Mer.
SE 1/4 of Section 33, T 20 N, R 20 W, GSR. Mer.

The locality of this claim with reference to some natural object or permanent monument is approximately 5587 feet south and 18877 feet east from the NW corner of Section 36, T20N, R21W, GSR. Mer. to the Location Monument of this claim.

DATED AND POSTED on the ground this 3rd day of May, 2011.

AGENT FOR LOCATOR

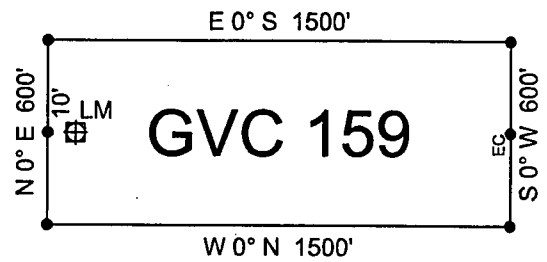
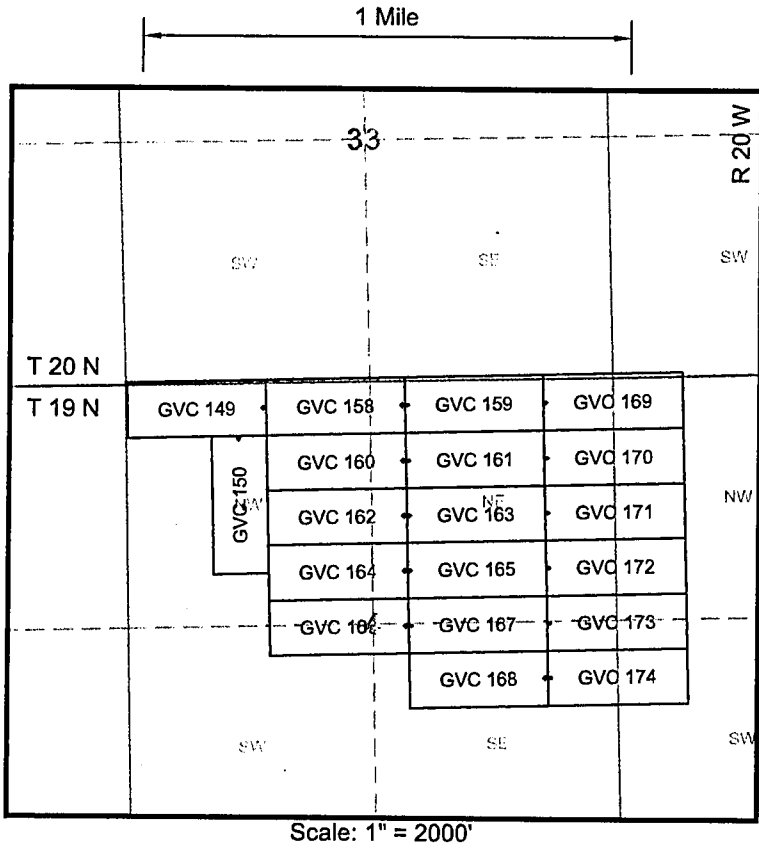

Alan Day

Alan Day

RECEIVED
BLM AZ STATE OFFICE
2011 JUN 30 A 7:53
PHOENIX, ARIZONA

AHC409088

LODE MINING CLAIM MAP



RECEIVED
BLM AZ STATE OFFICE
2011 JUN 30 A 7:53
PHOENIX, ARIZONA

AHC409088

1. The above map depicts the **GVC 159** mining claim, which is located in the following Quarter Section(s), Section(s), Township(s), and Range(s) of the Gila and Salt River Base and Meridian, in Mohave County, Arizona:

- SE $\frac{1}{4}$ Sec 33, T 20 N, R 20 W
- NE $\frac{1}{4}$ Sec 4, T 19 N, R 20 W


2. The Corner, End Center and Location Monuments used are of 2" x 2" x 5' long (nominal) wood posts. The posts are driven in the ground or are supported by rock cairns.

3. The bearings and distances in degrees and feet between claim corners are as depicted on sketch above.

LOCATION NOTICE FOR LODE MINING CLAIM

NOTICE IS HEREBY GIVEN that the **GVC 160** lode mining claim has been located by Golden Vertex Corp., whose current mailing address is 1331 Antelope Valley Rd., Reno, NV 89506

The general course of this claim is easterly to westerly and it is situated in Mohave County, Arizona.



This claim is 1500 feet in length and 600 in width. This claim runs from the location monument on which this location notice is posted approximately 10 feet in a easterly direction to the easterly end line and 1490 feet in a westerly direction to the westerly end line.

This claim is marked by six monuments, one at each corner and one at the center of each end line.

The location monument on which this notice is posted is situated within Section 4, Township 19 North, Range 20 West, Gila Salt River Base and Meridian, Arizona and this claim encompasses portions of the following quarter section (s), section (s), Township (s) and Range (s):

- NE 1/4 of Section 4, T 19 N, R 20 W, GSR. Mer.
- NW 1/4 of Section 4, T 19 N, R 20 W, GSR. Mer.

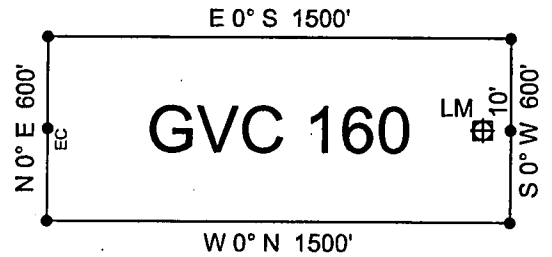
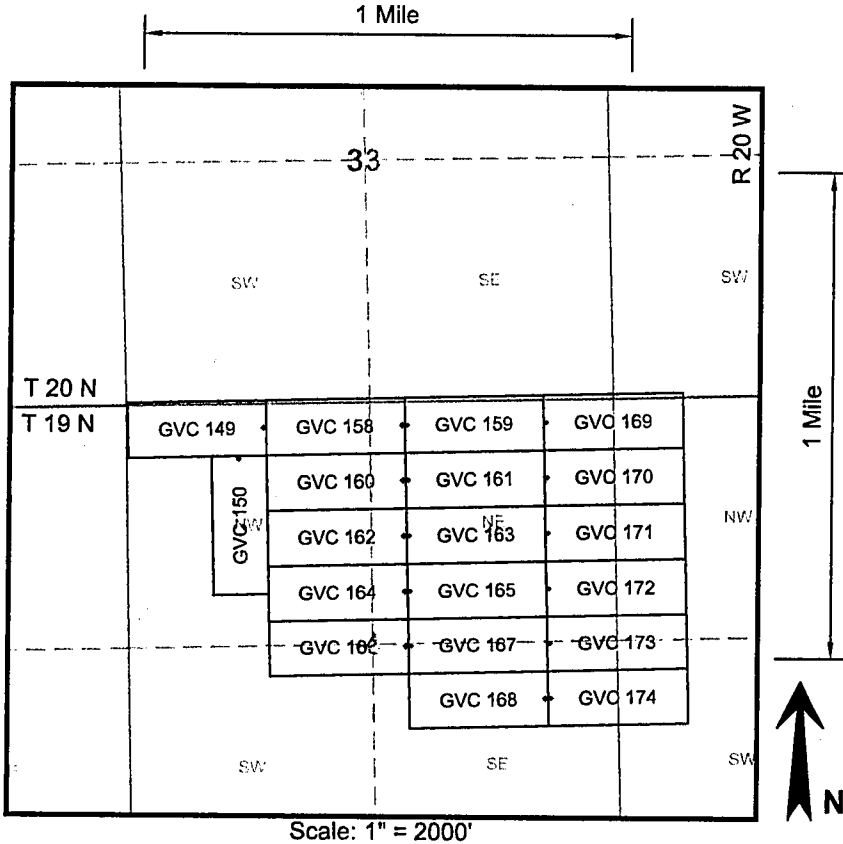
The locality of this claim with reference to some natural object or permanent monument is approximately 6187 feet south and 18857 feet east from the NW corner of Section 36, T20N, R21W, GSR. Mer. to the Location Monument of this claim.

DATED AND POSTED on the ground this 3rd day of May, 2011.

AGENT FOR LOCATOR Alan Day
Alan Day

RECEIVED
 BLM AZ STATE OFFICE
 2011 JUN 30 A 7:53
 PHOENIX, ARIZONA
 AMC 409089

LODE MINING CLAIM MAP



RECEIVED
BLM AZ STATE OFFICE
2011 JUN 30 A 7:53
PHOENIX, ARIZONA

AMC409089

1. The above map depicts the **GVC 160** mining claim, which is located in the following Quarter Section(s), Section(s), Township(s), and Range(s) of the Gila and Salt River Base and Meridian, in Mohave County, Arizona:

NW $\frac{1}{4}$ Sec 4, T 19 N, R 20 W NE $\frac{1}{4}$ Sec 4, T 19 N, R 20 W


2. The Corner, End Center and Location Monuments used are of 2" x 2" x 5' long (nominal) wood posts. The posts are driven in the ground or are supported by rock cairns.

3. The bearings and distances in degrees and feet between claim corners are as depicted on sketch above.

LOCATION NOTICE FOR LODE MINING CLAIM

NOTICE IS HEREBY GIVEN that the GVC 161 lode mining claim has been located by Golden Vertex Corp., whose current mailing address is 1331 Antelope Valley Rd., Reno, NV 89506

The general course of this claim is easterly to westerly and it is situated in Mohave County, Arizona.



This claim is 1500 feet in length and 600 in width. This claim runs from the location monument on which this location notice is posted approximately 1490 feet in a easterly direction to the easterly end line and 10 feet in a westerly direction to the westerly end line.

This claim is marked by six monuments, one at each corner and one at the center of each end line.

The location monument on which this notice is posted is situated within Section 4, Township 19 North, Range 20 West, Gila Salt River Base and Meridian, Arizona and this claim encompasses portions of the following quarter section (s), section (s), Township (s) and Range (s):

NE 1/4 of Section 4, T 19 N, R 20 W, GSR. Mer.

The locality of this claim with reference to some natural object or permanent monument is approximately 6187 feet south and 18877 feet east from the NW corner of Section 36, T20N, R21W, GSR. Mer. to the Location Monument of this claim.

DATED AND POSTED on the ground this 3rd day of May, 2011.

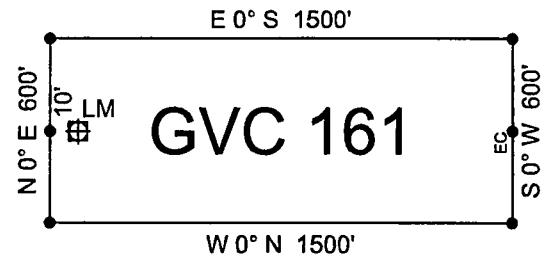
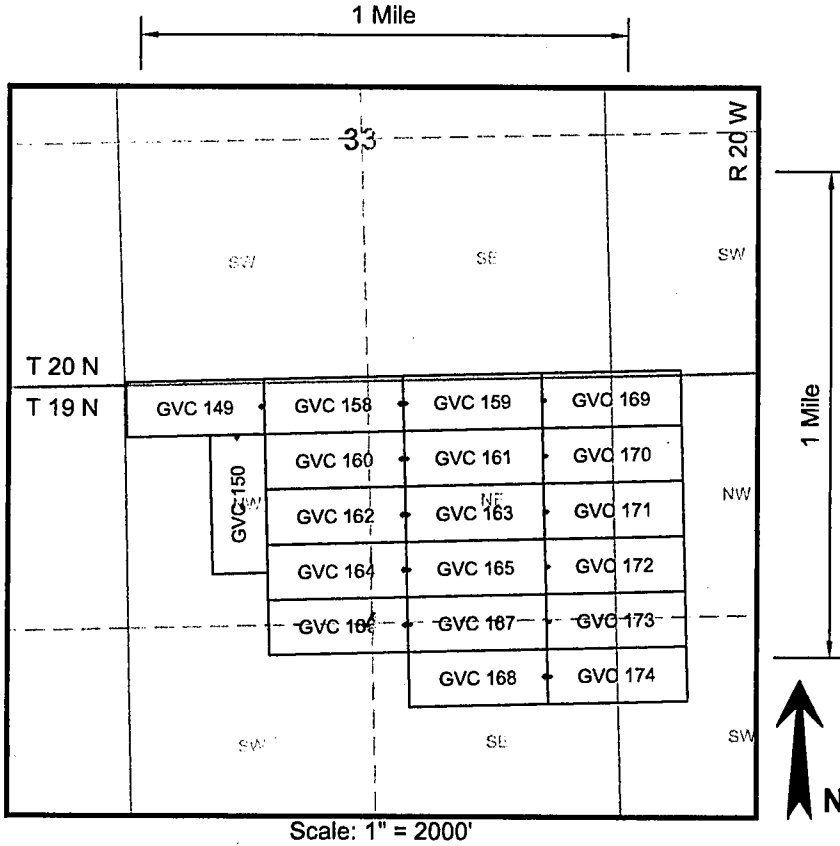
AGENT FOR LOCATOR

Alan Day

RECEIVED
BLM AZ STATE OFFICE
2011 JUN 30 A 7:53
PHOENIX, ARIZONA

AHC409090

LODE MINING CLAIM MAP



RECEIVED
 BLM AZ STATE OFFICE
 2011 JUN 30 A 7:53
 PHOENIX, ARIZONA

AH C 4 0 9 0 9 0

1. The above map depicts the GVC 161 mining claim, which is located in the following Quarter Section(s), Section(s), Township(s), and Range(s) of the Gila and Salt River Base and Meridian, in Mohave County, Arizona:

NE 1/4 Sec 4, T 19 N, R 20 W


2. The Corner, End Center and Location Monuments used are of 2" x 2" x 5' long (nominal) wood posts. The posts are driven in the ground or are supported by rock cairns.

3. The bearings and distances in degrees and feet between claim corners are as depicted on sketch above.

LOCATION NOTICE FOR LODE MINING CLAIM

NOTICE IS HEREBY GIVEN that the GVC 162 lode mining claim has been located by Golden Vertex Corp., whose current mailing address is 1331 Antelope Valley Rd., Reno, NV 89506

The general course of this claim is easterly to westerly and it is situated in Mohave County, Arizona.



This claim is 1500 feet in length and 600 in width. This claim runs from the location monument on which this location notice is posted approximately 10 feet in a easterly direction to the easterly end line and 1490 feet in a westerly direction to the westerly end line.

This claim is marked by six monuments, one at each corner and one at the center of each end line.

The location monument on which this notice is posted is situated within Section 4, Township 19 North, Range 20 West, Gila Salt River Base and Meridian, Arizona and this claim encompasses portions of the following quarter section (s), section (s), Township (s) and Range (s):

NE 1/4 of Section 4, T 19 N, R 20 W, GSR. Mer.
NW 1/4 of Section 4, T 19 N, R 20 W, GSR. Mer.

The locality of this claim with reference to some natural object or permanent monument is approximately 6787 feet south and 18857 feet east from the NW corner of Section 36, T20N, R21W, GSR. Mer. to the Location Monument of this claim.

DATED AND POSTED on the ground this 3rd day of May, 2011.

AGENT FOR LOCATOR

Alan Day

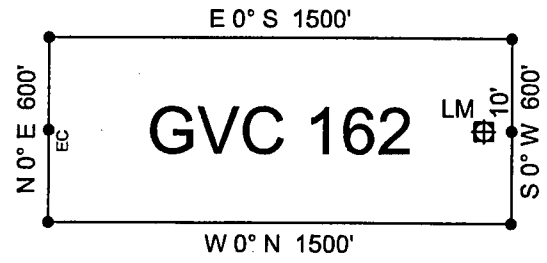
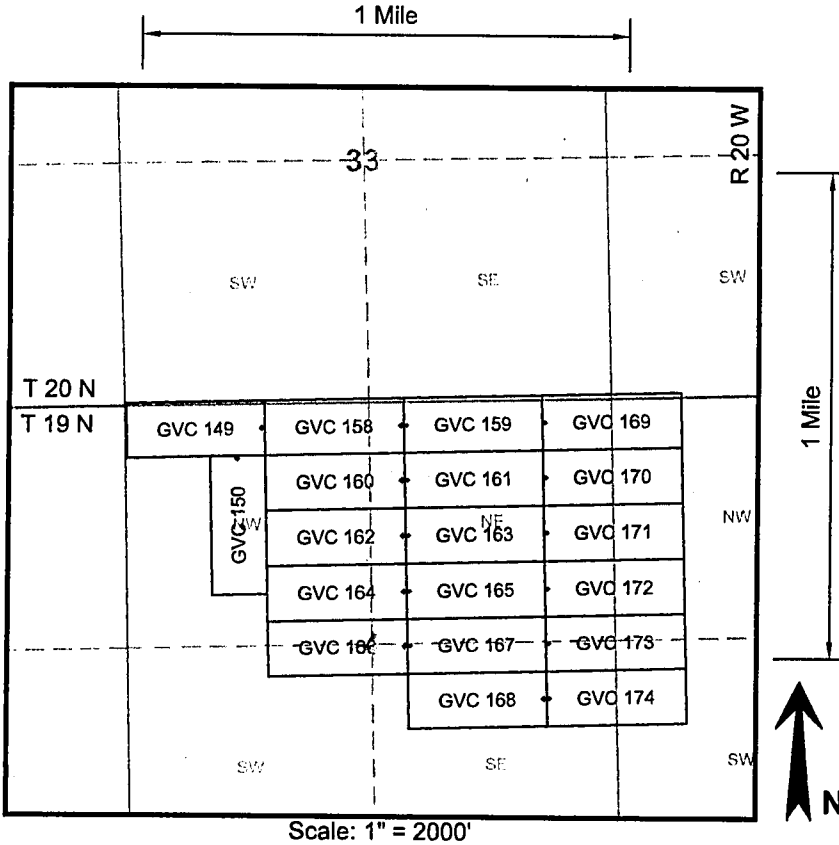
PHOENIX, ARIZONA

2011 JUN 30 A 7:53

RECEIVED
BLM AZ STATE OFFICE

AHC409091

LODE MINING CLAIM MAP



RECEIVED
BLM AZ STATE OFFICE
2011 JUN 30 A 7:53
PHOENIX, ARIZONA

AHC409091

1. The above map depicts the **GVC 162** mining claim, which is located in the following Quarter Section(s), Section(s), Township(s), and Range(s) of the Gila and Salt River Base and Meridian, in Mohave County, Arizona:

NW $\frac{1}{4}$ Sec 4, T 19 N, R 20 W NE $\frac{1}{4}$ Sec 4, T 19 N, R 20 W


2. The Corner, End Center and Location Monuments used are of 2" x 2" x 5' long (nominal) wood posts. The posts are driven in the ground or are supported by rock cairns.

3. The bearings and distances in degrees and feet between claim corners are as depicted on sketch above.

LOCATION NOTICE FOR LODE MINING CLAIM

NOTICE IS HEREBY GIVEN that the **GVC 163** lode mining claim has been located by Golden Vertex Corp., whose current mailing address is 1331 Antelope Valley Rd., Reno, NV 89506

The general course of this claim is easterly to westerly and it is situated in Mohave County, Arizona.



This claim is 1500 feet in length and 600 in width. This claim runs from the location monument on which this location notice is posted approximately 1490 feet in a easterly direction to the easterly end line and 10 feet in a westerly direction to the westerly end line.

This claim is marked by six monuments, one at each corner and one at the center of each end line.

The location monument on which this notice is posted is situated within Section 4, Township 19 North, Range 20 West, Gila Salt River Base and Meridian, Arizona and this claim encompasses portions of the following quarter section (s), section (s), Township (s) and Range (s):

NE 1/4 of Section 4, T 19 N, R 20 W, GSR. Mer.

The locality of this claim with reference to some natural object or permanent monument is approximately 6787 feet south and 18877 feet east from the NW corner of Section 36, T20N, R21W, GSR. Mer. to the Location Monument of this claim.

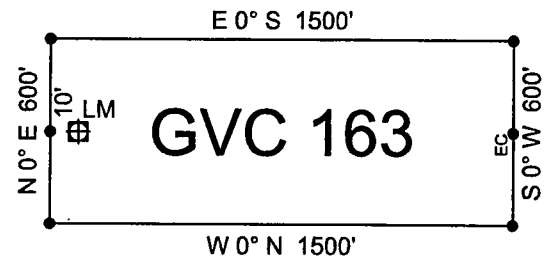
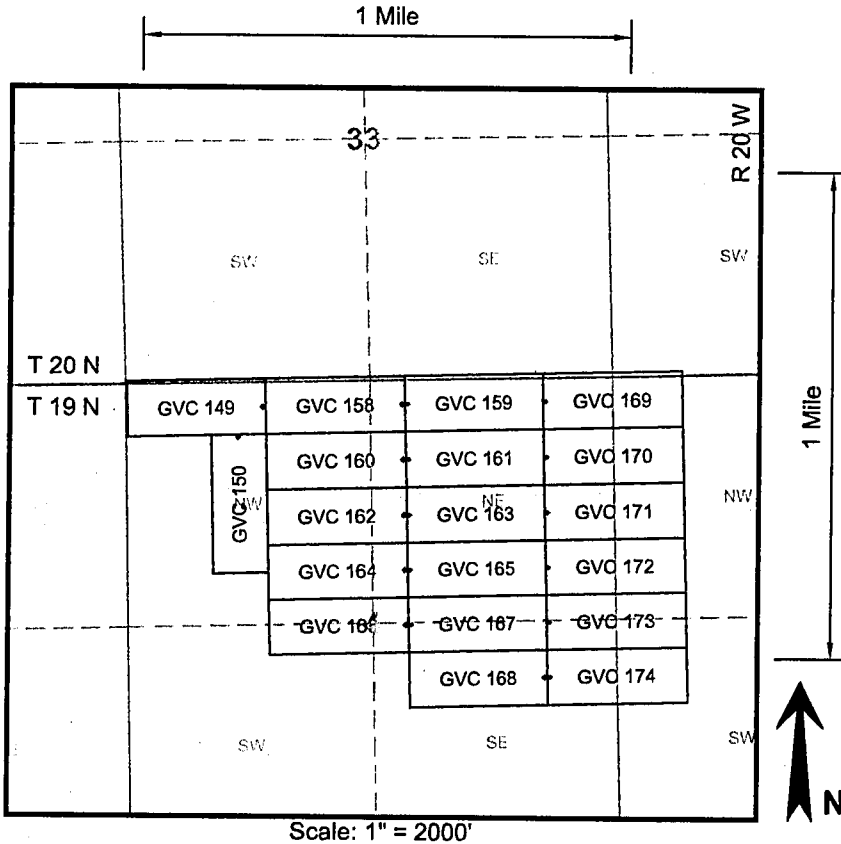
DATED AND POSTED on the ground this 3rd day of May, 2011.

AGENT FOR LOCATOR *Alan Day*
Alan Day

RECEIVED
BLM AZ STATE OFFICE
2011 JUN 30 A 7:53
PHOENIX, ARIZONA

AHC409092

LODE MINING CLAIM MAP



RECEIVED
BLM AZ STATE OFFICE
2011 JUN 30 A 7:53
PHOENIX, ARIZONA

AMC 409092

1. The above map depicts the **GVC 163** mining claim, which is located in the following Quarter Section(s), Section(s), Township(s), and Range(s) of the Gila and Salt River Base and Meridian, in Mohave County, Arizona:

NE $\frac{1}{4}$ Sec 4, T 19 N, R 20 W


2. The Corner, End Center and Location Monuments used are of 2" x 2" x 5' long (nominal) wood posts. The posts are driven in the ground or are supported by rock cairns.

3. The bearings and distances in degrees and feet between claim corners are as depicted on sketch above.

LOCATION NOTICE FOR LODE MINING CLAIM

NOTICE IS HEREBY GIVEN that the GVC 164 lode mining claim has been located by Golden Vertex Corp., whose current mailing address is 1331 Antelope Valley Rd., Reno, NV 89506

The general course of this claim is easterly to westerly and it is situated in Mohave County, Arizona.



This claim is 1500 feet in length and 600 in width. This claim runs from the location monument on which this location notice is posted approximately 10 feet in a easterly direction to the easterly end line and 1490 feet in a westerly direction to the westerly end line.

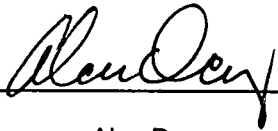
This claim is marked by six monuments, one at each corner and one at the center of each end line.

The location monument on which this notice is posted is situated within Section 4, Township 19 North, Range 20 West, Gila Salt River Base and Meridian, Arizona and this claim encompasses portions of the following quarter section (s), section (s), Township (s) and Range (s):

NE 1/4 of Section 4, T 19 N, R 20 W, GSR. Mer.
NW 1/4 of Section 4, T 19 N, R 20 W, GSR. Mer.

The locality of this claim with reference to some natural object or permanent monument is approximately 7387 feet south and 18857 feet east from the NW corner of Section 36, T20N, R21W, GSR. Mer. to the Location Monument of this claim.

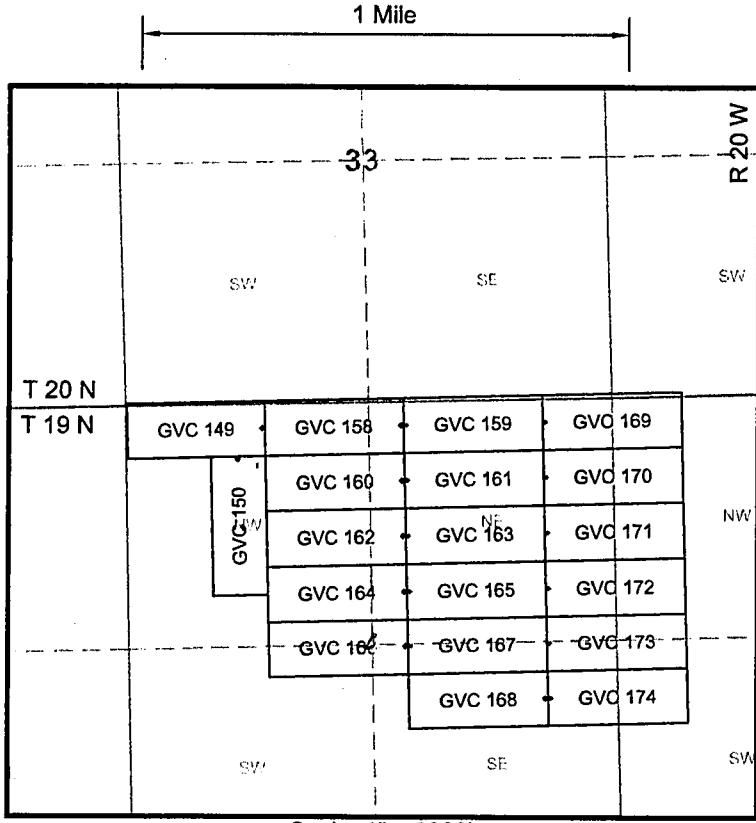
DATED AND POSTED on the ground this 3rd day of May, 2011.

AGENT FOR LOCATOR 
Alan Day

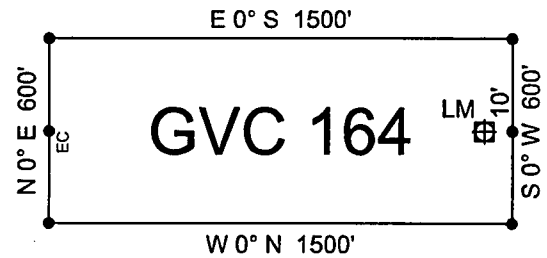
RECEIVED
BLMAZ STATE OFFICE
2011 JUN 30 A 7:53
PHOENIX, ARIZONA

AMC 409093

LODE MINING CLAIM MAP



Scale: 1" = 2000'



RECEIVED
BLM AZ STATE OFFICE
2011 JUN 30 A 7:53
PHOENIX, ARIZONA

AMC 409093

1. The above map depicts the **GVC 164** mining claim, which is located in the following Quarter Section(s), Section(s), Township(s), and Range(s) of the Gila and Salt River Base and Meridian, in Mohave County, Arizona:

NW 1/4 Sec 4, T 19 N, R 20 W NE 1/4 Sec 4, T 19 N, R 20 W


2. The Corner, End Center and Location Monuments used are of 2" x 2" x 5' long (nominal) wood posts. The posts are driven in the ground or are supported by rock cairns.

3. The bearings and distances in degrees and feet between claim corners are as depicted on sketch above.

LOCATION NOTICE FOR LODE MINING CLAIM

NOTICE IS HEREBY GIVEN that the **GVC 165** lode mining claim has been located by Golden Vertex Corp., whose current mailing address is 1331 Antelope Valley Rd., Reno, NV 89506

The general course of this claim is easterly to westerly and it is situated in Mohave County, Arizona.



This claim is 1500 feet in length and 600 in width. This claim runs from the location monument on which this location notice is posted approximately 1490 feet in a easterly direction to the easterly end line and 10 feet in a westerly direction to the westerly end line.

This claim is marked by six monuments, one at each corner and one at the center of each end line.


The location monument on which this notice is posted is situated within Section 4, Township 19 North, Range 20 West, Gila Salt River Base and Meridian, Arizona and this claim encompasses portions of the following quarter section (s), section (s), Township (s) and Range (s):

NE 1/4 of Section 4, T 19 N, R 20 W, GSR. Mer.

The locality of this claim with reference to some natural object or permanent monument is approximately 7387 feet south and 18877 feet east from the NW corner of Section 36, T20N, R21W, GSR. Mer. to the Location Monument of this claim.

DATED AND POSTED on the ground this 3rd day of May, 2011.

AGENT FOR LOCATOR

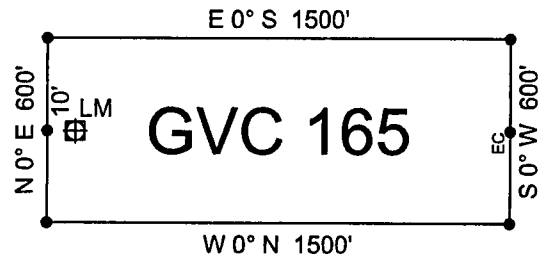
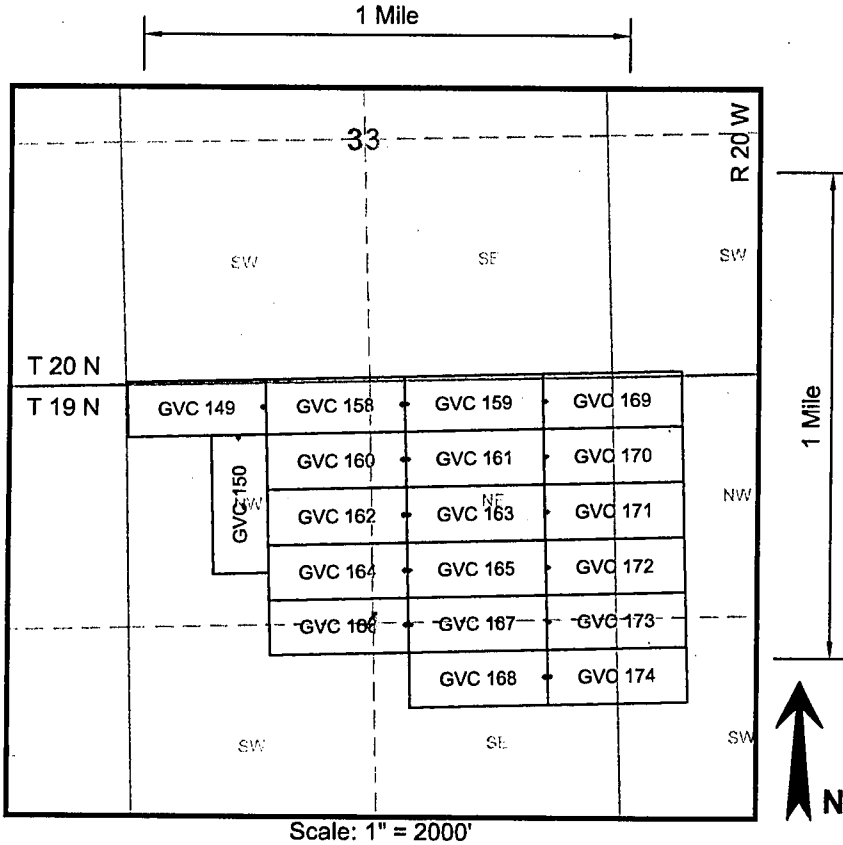


Alan Day

RECEIVED
BLM AZ STATE OFFICE
2011 JUN 30 A 7:53
PHOENIX, ARIZONA

AMC409094

LODE MINING CLAIM MAP



RECEIVED
 BLM AZ STATE OFFICE
 2011 JUN 30 A 7:53
 PHOENIX, ARIZONA

AHC409094

1. The above map depicts the **GVC 165** mining claim, which is located in the following Quarter Section(s), Section(s), Township(s), and Range(s) of the Gila and Salt River Base and Meridian, in Mohave County, Arizona:

NE $\frac{1}{4}$ Sec 4, T 19 N, R 20 W


2. The Corner, End Center and Location Monuments used are of 2" x 2" x 5' long (nominal) wood posts. The posts are driven in the ground or are supported by rock cairns.

3. The bearings and distances in degrees and feet between claim corners are as depicted on sketch above.

LOCATION NOTICE FOR LODE MINING CLAIM

NOTICE IS HEREBY GIVEN that the **GVC 166** lode mining claim has been located by Golden Vertex Corp., whose current mailing address is 1331 Antelope Valley Rd., Reno, NV 89506

The general course of this claim is easterly to westerly and it is situated in Mohave County, Arizona.



This claim is 1500 feet in length and 600 in width. This claim runs from the location monument on which this location notice is posted approximately 10 feet in a easterly direction to the easterly end line and 1490 feet in a westerly direction to the westerly end line.


This claim is marked by six monuments, one at each corner and one at the center of each end line.

The location monument on which this notice is posted is situated within Section 4, Township 19 North, Range 20 West, Gila Salt River Base and Meridian, Arizona and this claim encompasses portions of the following quarter section (s), section (s), Township (s) and Range (s):

- NE 1/4 of Section 4, T 19 N, R 20 W, GSR. Mer.
- NW 1/4 of Section 4, T 19 N, R 20 W, GSR. Mer.
- SE 1/4 of Section 4, T 19 N, R 20 W, GSR. Mer.
- SW 1/4 of Section 4, T 19 N, R 20 W, GSR. Mer.

The locality of this claim with reference to some natural object or permanent monument is approximately 7987 feet south and 18857 feet east from the NW corner of Section 36, T20N, R21W, GSR. Mer. to the Location Monument of this claim.

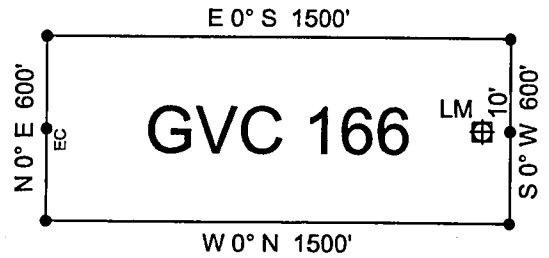
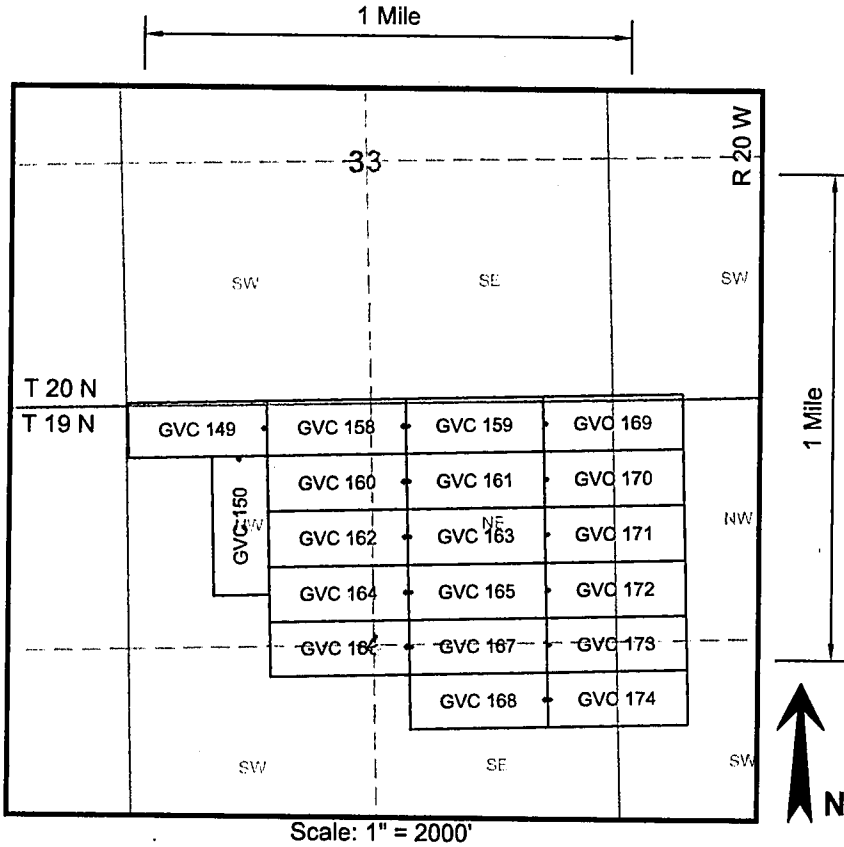
DATED AND POSTED on the ground this 3rd day of May, 2011.

AGENT FOR LOCATOR 
Alan Day

RECEIVED
BLM AZ STATE OFFICE
2011 JUN 30 A 7:53
PHOENIX, ARIZONA

AMC409095

LODE MINING CLAIM MAP



RECEIVED
BLM AZ STATE OFFICE
2011 JUN 30 A 7:53
PHOENIX, ARIZONA

AHC409095

1. The above map depicts the **GVC 166** mining claim, which is located in the following Quarter Section(s), Section(s), Township(s), and Range(s) of the Gila and Salt River Base and Meridian, in Mohave County, Arizona:

NW $\frac{1}{4}$ Sec 4, T 19 N, R 20 W NE $\frac{1}{4}$ Sec 4, T 19 N, R 20 W
 SW $\frac{1}{4}$ Sec 4, T 19 N, R 20 W SE $\frac{1}{4}$ Sec 4, T 19 N, R 20 W


2. The Corner, End Center and Location Monuments used are of 2" x 2" x 5' long (nominal) wood posts. The posts are driven in the ground or are supported by rock cairns.

3. The bearings and distances in degrees and feet between claim corners are as depicted on sketch above.

LOCATION NOTICE FOR LODE MINING CLAIM

NOTICE IS HEREBY GIVEN that the **GVC 167** lode mining claim has been located by Golden Vertex Corp., whose current mailing address is 1331 Antelope Valley Rd., Reno, NV 89506

The general course of this claim is easterly to westerly and it is situated in Mohave County, Arizona.



This claim is 1500 feet in length and 600 in width. This claim runs from the location monument on which this location notice is posted approximately 1490 feet in a easterly direction to the easterly end line and 10 feet in a westerly direction to the westerly end line.

This claim is marked by six monuments, one at each corner and one at the center of each end line.

The location monument on which this notice is posted is situated within Section 4, Township 19 North, Range 20 West, Gila Salt River Base and Meridian, Arizona and this claim encompasses portions of the following quarter section (s), section (s), Township (s) and Range (s):

NE 1/4 of Section 4, T 19 N, R 20 W, GSR. Mer.
SE 1/4 of Section 4, T 19 N, R 20 W, GSR. Mer.

The locality of this claim with reference to some natural object or permanent monument is approximately 7987 feet south and 18877 feet east from the NW corner of Section 36, T20N, R21W, GSR. Mer. to the Location Monument of this claim.

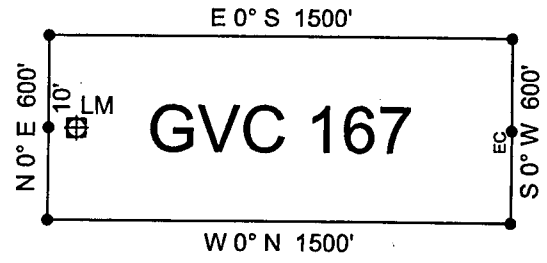
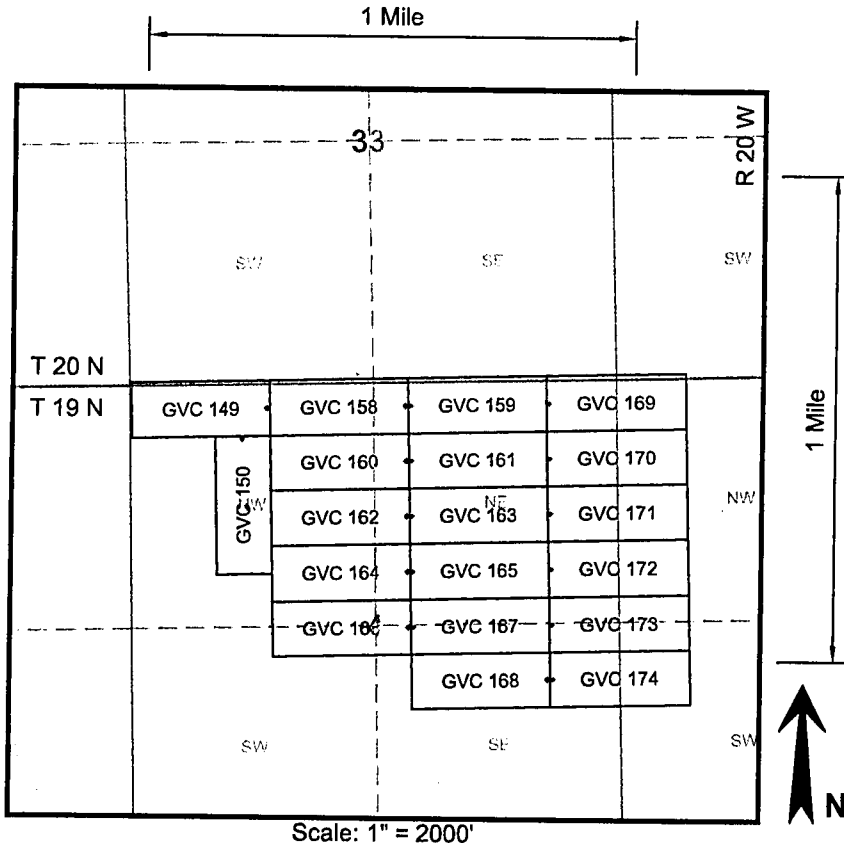
DATED AND POSTED on the ground this 3rd day of May, 2011.

AGENT FOR LOCATOR *Alan Day*
Alan Day

RECEIVED
BLM AZ STATE OFFICE
2011 JUN 30 A 7:53
PHOENIX, ARIZONA

AHC40909b

LODE MINING CLAIM MAP



RECEIVED
BLM AZ STATE OFFICE
2011 JUN 30 A 7:53
PHOENIX, ARIZONA

AHC 409096

1. The above map depicts the **GVC 167** mining claim, which is located in the following Quarter Section(s), Section(s), Township(s), and Range(s) of the Gila and Salt River Base and Meridian, in Mohave County, Arizona:

NE 1/4 Sec 4, T 19 N, R 20 W

SE 1/4 Sec 4, T 19 N, R 20 W


2. The Corner, End Center and Location Monuments used are of 2" x 2" x 5' long (nominal) wood posts. The posts are driven in the ground or are supported by rock cairns.

3. The bearings and distances in degrees and feet between claim corners are as depicted on sketch above.

LOCATION NOTICE FOR LODE MINING CLAIM

NOTICE IS HEREBY GIVEN that the GVC 168 lode mining claim has been located by Golden Vertex Corp., whose current mailing address is 1331 Antelope Valley Rd., Reno, NV 89506

The general course of this claim is easterly to westerly and it is situated in Mohave County, Arizona.



This claim is 1500 feet in length and 600 in width. This claim runs from the location monument on which this location notice is posted approximately 10 feet in a easterly direction to the easterly end line and 1490 feet in a westerly direction to the westerly end line.

This claim is marked by six monuments, one at each corner and one at the center of each end line.

The location monument on which this notice is posted is situated within Section 4, Township 19 North, Range 20 West, Gila Salt River Base and Meridian, Arizona and this claim encompasses portions of the following quarter section (s), section (s), Township (s) and Range (s):

SE 1/4 of Section 4, T 19 N, R 20 W, GSR. Mer.

The locality of this claim with reference to some natural object or permanent monument is approximately 8587 feet south and 20357 feet east from the NW corner of Section 36, T20N, R21W, GSR. Mer. to the Location Monument of this claim.

DATED AND POSTED on the ground this 4th day of May, 2011.

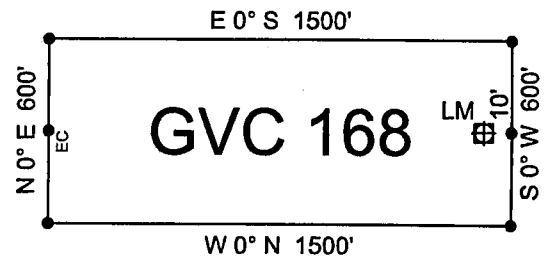
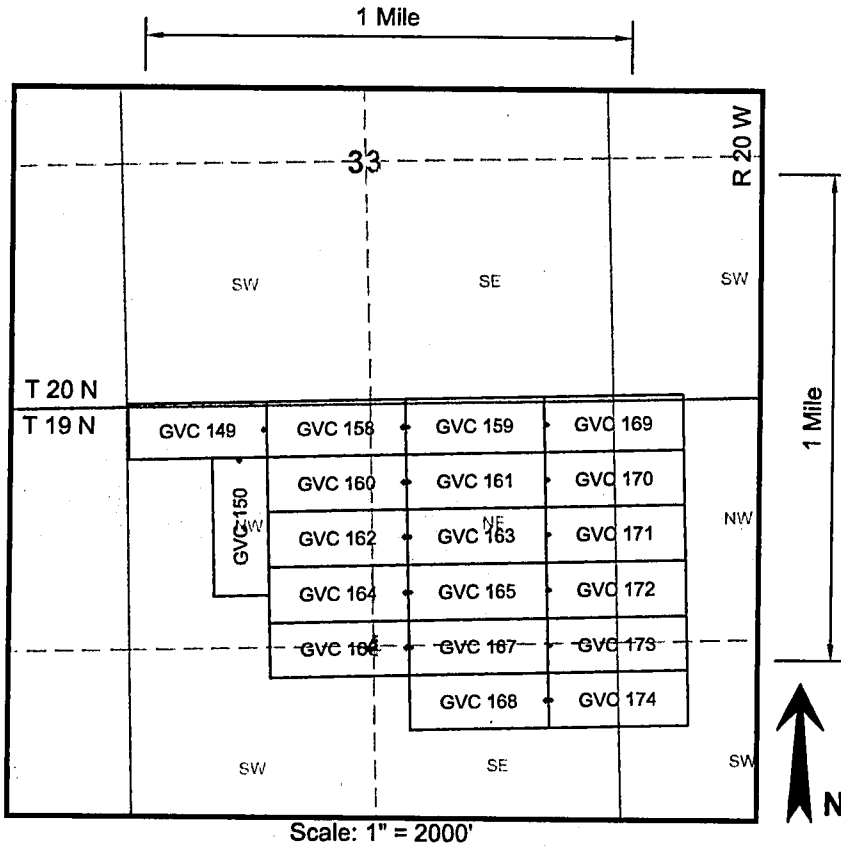
AGENT FOR LOCATOR

Alan Day

RECEIVED
BLM AZ STATE OFFICE
2011 JUN 30 A 7:53
PHOENIX, ARIZONA

AMC409097

LODE MINING CLAIM MAP



RECEIVED
BLM AZ STATE OFFICE
2011 JUN 30 A 7:53
PHOENIX, ARIZONA

AMC409097

1. The above map depicts the GVC 168 mining claim, which is located in the following Quarter Section(s), Section(s), Township(s), and Range(s) of the Gila and Salt River Base and Meridian, in Mohave County, Arizona:

SE 1/4 Sec 4, T 19 N, R 20 W


2. The Corner, End Center and Location Monuments used are of 2" x 2" x 5' long (nominal) wood posts. The posts are driven in the ground or are supported by rock cairns.

3. The bearings and distances in degrees and feet between claim corners are as depicted on sketch above.

LOCATION NOTICE FOR LODE MINING CLAIM

NOTICE IS HEREBY GIVEN that the GVC 169 lode mining claim has been located by Golden Vertex Corp., whose current mailing address is 1331 Antelope Valley Rd., Reno, NV 89506

The general course of this claim is easterly to westerly and it is situated in Mohave County, Arizona.



This claim is 1500 feet in length and 600 in width. This claim runs from the location monument on which this location notice is posted approximately 1490 feet in a easterly direction to the easterly end line and 10 feet in a westerly direction to the westerly end line.

This claim is marked by six monuments, one at each corner and one at the center of each end line.

The location monument on which this notice is posted is situated within Section 4, Township 19 North, Range 20 West, Gila Salt River Base and Meridian, Arizona and this claim encompasses portions of the following quarter section (s), section (s), Township (s) and Range (s):

- NE 1/4 of Section 4, T 19 N, R 20 W, GSR. Mer.
- NW 1/4 of Section 3, T 19 N, R 20 W, GSR. Mer.
- SE 1/4 of Section 33, T 20 N, R 20 W, GSR. Mer.
- SW 1/4 of Section 34, T 20 N, R 20 W, GSR. Mer.

The locality of this claim with reference to some natural object or permanent monument is approximately 5587 feet south and 20377 feet east from the NW corner of Section 36, T20N, R21W, GSR. Mer. to the Location Monument of this claim.

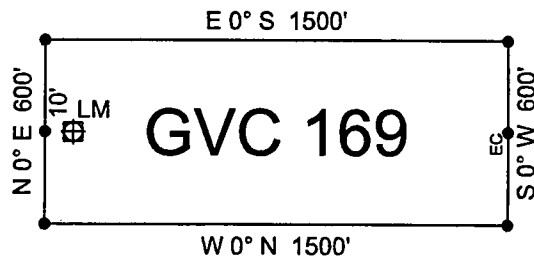
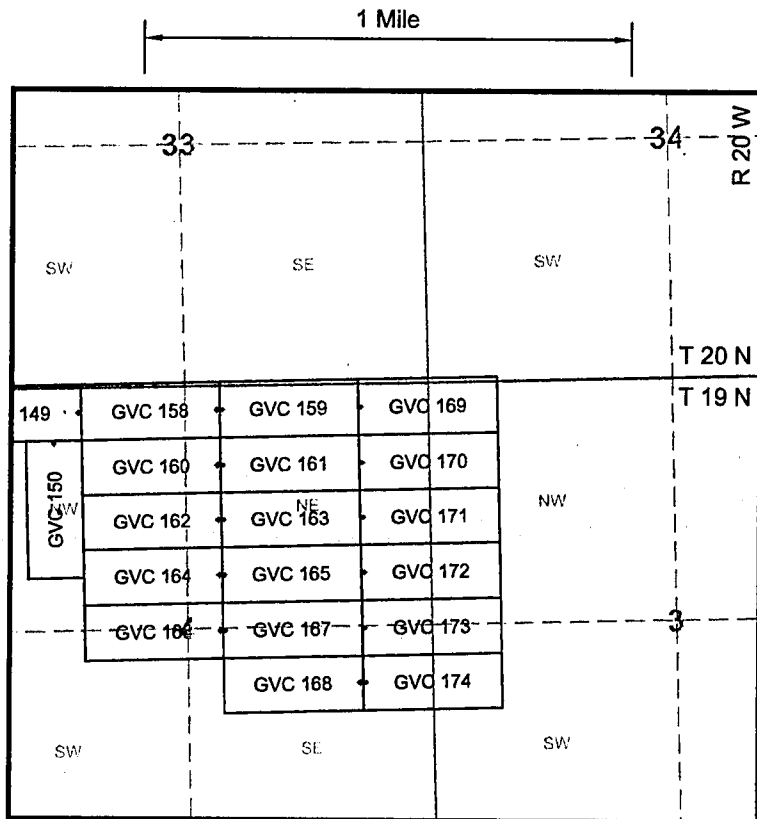
DATED AND POSTED on the ground this 4th day of May, 2011.

AGENT FOR LOCATOR Alan Day
Alan Day

RECEIVED
BLM AZ STATE OFFICE
2011 JUN 30 A 7:53
PHOENIX, ARIZONA

AHC409098

LODE MINING CLAIM MAP



RECEIVED
BLM AZ STATE OFFICE
2011 JUN 30 A 1:54
PHOENIX, ARIZONA

1. The above map depicts the **GVC 169** mining claim, which is located in the following Quarter Section(s), Section(s), Township(s), and Range(s) of the Gila and Salt River Base and Meridian, in Mohave County, Arizona:

SE $\frac{1}{4}$ Sec 33, T 20 N, R 20 W SW $\frac{1}{4}$ Sec 34, T 20 N, R 20 W
NE $\frac{1}{4}$ Sec 4, T 19 N, R 20 W NW $\frac{1}{4}$ Sec 3, T 19 N, R 20 W

2. The Corner, End Center and Location Monuments used are of 2" x 2" x 5' long (nominal) wood posts. The posts are driven in the ground or are supported by rock cairns.


3. The bearings and distances in degrees and feet between claim corners are as depicted on sketch above.

AMC409098

LOCATION NOTICE FOR LODE MINING CLAIM

NOTICE IS HEREBY GIVEN that the GVC 170 lode mining claim has been located by Golden Vertex Corp., whose current mailing address is 1331 Antelope Valley Rd., Reno, NV 89506

The general course of this claim is easterly to westerly and it is situated in Mohave County, Arizona.



This claim is 1500 feet in length and 600 in width. This claim runs from the location monument on which this location notice is posted approximately 1490 feet in a easterly direction to the easterly end line and 10 feet in a westerly direction to the westerly end line.

This claim is marked by six monuments, one at each corner and one at the center of each end line.

The location monument on which this notice is posted is situated within Section 4, Township 19 North, Range 20 West, Gila Salt River Base and Meridian, Arizona and this claim encompasses portions of the following quarter section (s), section (s), Township (s) and Range (s):

- NE 1/4 of Section 4, T 19 N, R 20 W, GSR. Mer.
- NW 1/4 of Section 3, T 19 N, R 20 W, GSR. Mer.

The locality of this claim with reference to some natural object or permanent monument is approximately 6187 feet south and 20377 feet east from the NW corner of Section 36, T20N, R21W, GSR. Mer. to the Location Monument of this claim.

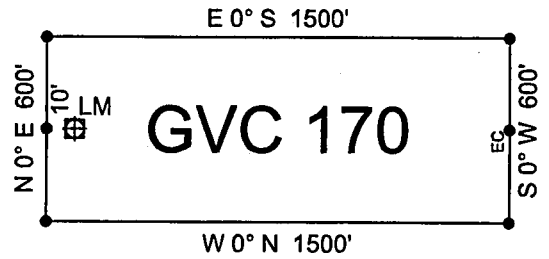
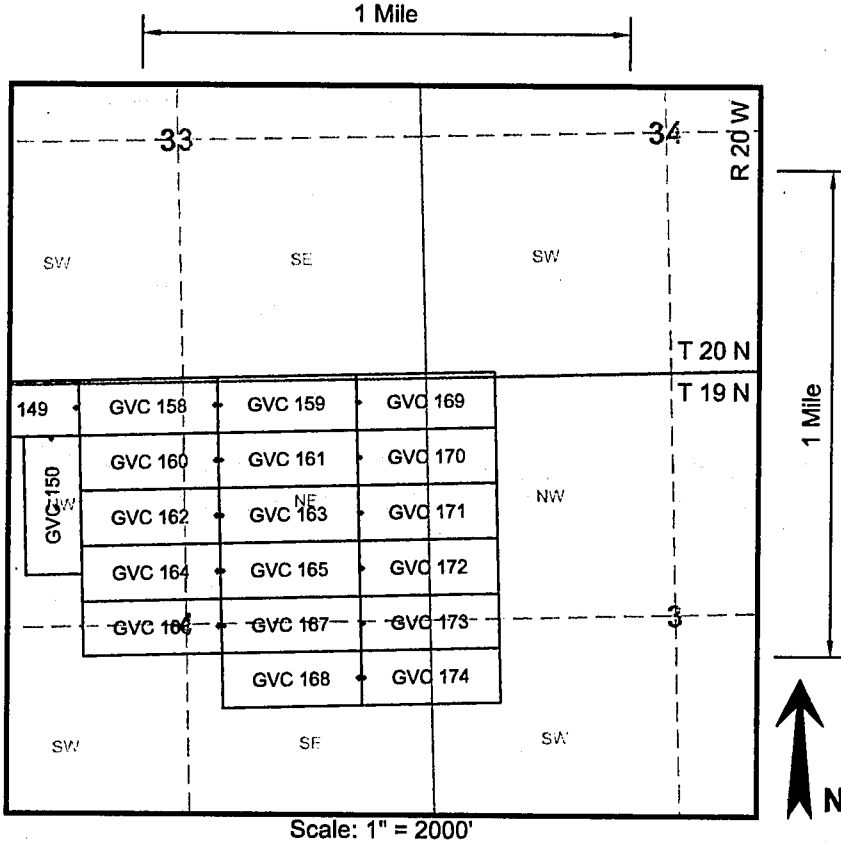
DATED AND POSTED on the ground this 4th day of May, 2011.

AGENT FOR LOCATOR Alan Day
Alan Day

RECEIVED
BLM AZ STATE OFFICE
2011 JUN 30 A 7:54
PHOENIX, ARIZONA

AMC409099

LODE MINING CLAIM MAP



RECEIVED
BLM AZ STATE OFFICE
2011 JUN 30 A 7:54
PHOENIX, ARIZONA

AHC409099

1. The above map depicts the **GVC 170** mining claim, which is located in the following Quarter Section(s), Section(s), Township(s), and Range(s) of the Gila and Salt River Base and Meridian, in Mohave County, Arizona:

NE $\frac{1}{4}$ Sec 4, T 19 N, R 20 W NW $\frac{1}{4}$ Sec 3, T 19 N, R 20 W


2. The Corner, End Center and Location Monuments used are of 2" x 2" x 5' long (nominal) wood posts. The posts are driven in the ground or are supported by rock cairns.

3. The bearings and distances in degrees and feet between claim corners are as depicted on sketch above.

LOCATION NOTICE FOR LODE MINING CLAIM

NOTICE IS HEREBY GIVEN that the GVC 171 lode mining claim has been located by Golden Vertex Corp., whose current mailing address is 1331 Antelope Valley Rd., Reno, NV 89506

The general course of this claim is easterly to westerly and it is situated in Mohave County, Arizona.



This claim is 1500 feet in length and 600 in width. This claim runs from the location monument on which this location notice is posted approximately 1490 feet in a easterly direction to the easterly end line and 10 feet in a westerly direction to the westerly end line.


This claim is marked by six monuments, one at each corner and one at the center of each end line.

The location monument on which this notice is posted is situated within Section 4, Township 19 North, Range 20 West, Gila Salt River Base and Meridian, Arizona and this claim encompasses portions of the following quarter section (s), section (s), Township (s) and Range (s):

- NE 1/4 of Section 4, T 19 N, R 20 W, GSR. Mer.
- NW 1/4 of Section 3, T 19 N, R 20 W, GSR. Mer.

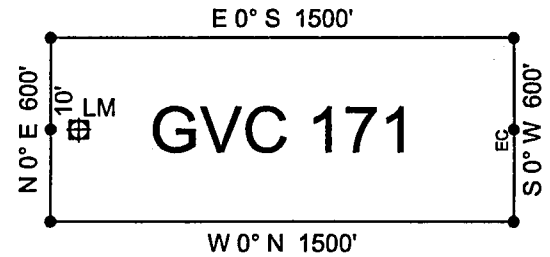
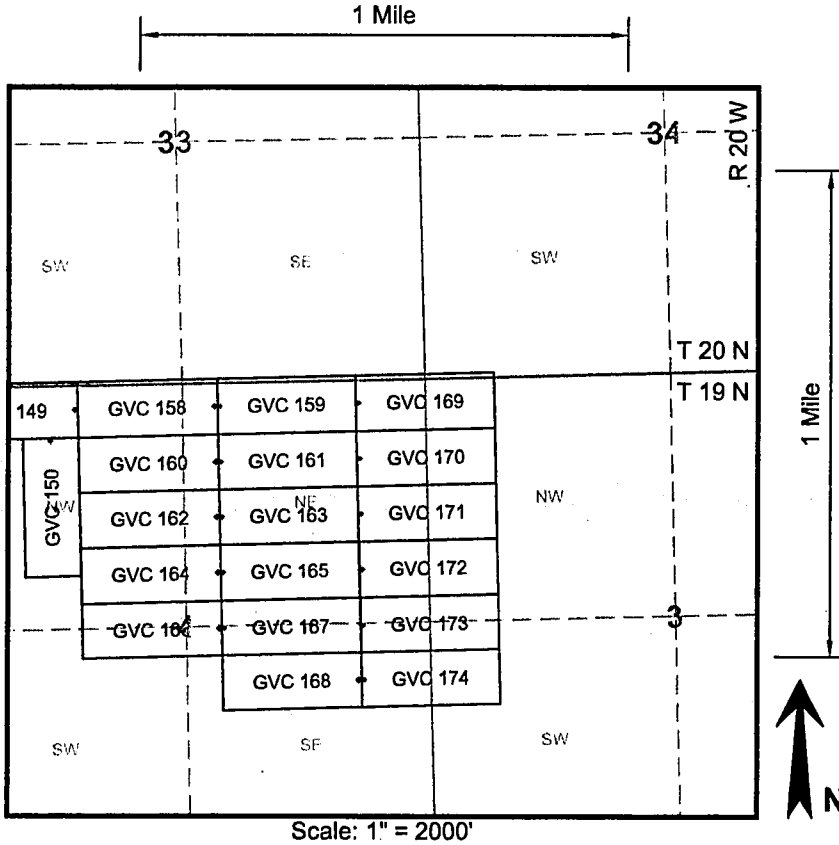
The locality of this claim with reference to some natural object or permanent monument is approximately 6787 feet south and 20377 feet east from the NW corner of Section 36, T20N, R21W, GSR. Mer. to the Location Monument of this claim.

DATED AND POSTED on the ground this 4th day of May, 2011.

AGENT FOR LOCATOR 
Alan Day

RECEIVED
 BLM AZ STATE OFFICE
 2011 JUN 30 A 7:54
 PHOENIX, ARIZONA
 AHC409100

LODE MINING CLAIM MAP



RECEIVED
BLM AZ STATE OFFICE
2011 JUN 30 A 7:54
PHOENIX, ARIZONA

AN0409100

1. The above map depicts the **GVC 171** mining claim, which is located in the following Quarter Section(s), Section(s), Township(s), and Range(s) of the Gila and Salt River Base and Meridian, in Mohave County, Arizona:

NE $\frac{1}{4}$ Sec 4, T 19 N, R 20 W NW $\frac{1}{4}$ Sec 3, T 19 N, R 20 W


2. The Corner, End Center and Location Monuments used are of 2" x 2" x 5' long (nominal) wood posts. The posts are driven in the ground or are supported by rock cairns.

3. The bearings and distances in degrees and feet between claim corners are as depicted on sketch above.

LOCATION NOTICE FOR LODE MINING CLAIM

NOTICE IS HEREBY GIVEN that the **GVC 172** lode mining claim has been located by Golden Vertex Corp., whose current mailing address is 1331 Antelope Valley Rd., Reno, NV 89506

The general course of this claim is easterly to westerly and it is situated in Mohave County, Arizona.



This claim is 1500 feet in length and 600 in width. This claim runs from the location monument on which this location notice is posted approximately 1490 feet in a easterly direction to the easterly end line and 10 feet in a westerly direction to the westerly end line.

This claim is marked by six monuments, one at each corner and one at the center of each end line.

The location monument on which this notice is posted is situated within Section 4, Township 19 North, Range 20 West, Gila Salt River Base and Meridian, Arizona and this claim encompasses portions of the following quarter section (s), section (s), Township (s) and Range (s):

NE 1/4 of Section 4, T 19 N, R 20 W, GSR. Mer.
NW 1/4 of Section 3, T 19 N, R 20 W, GSR. Mer.

The locality of this claim with reference to some natural object or permanent monument is approximately 7387 feet south and 20377 feet east from the NW corner of Section 36, T20N, R21W, GSR. Mer. to the Location Monument of this claim.

DATED AND POSTED on the ground this 4th day of May, 2011.

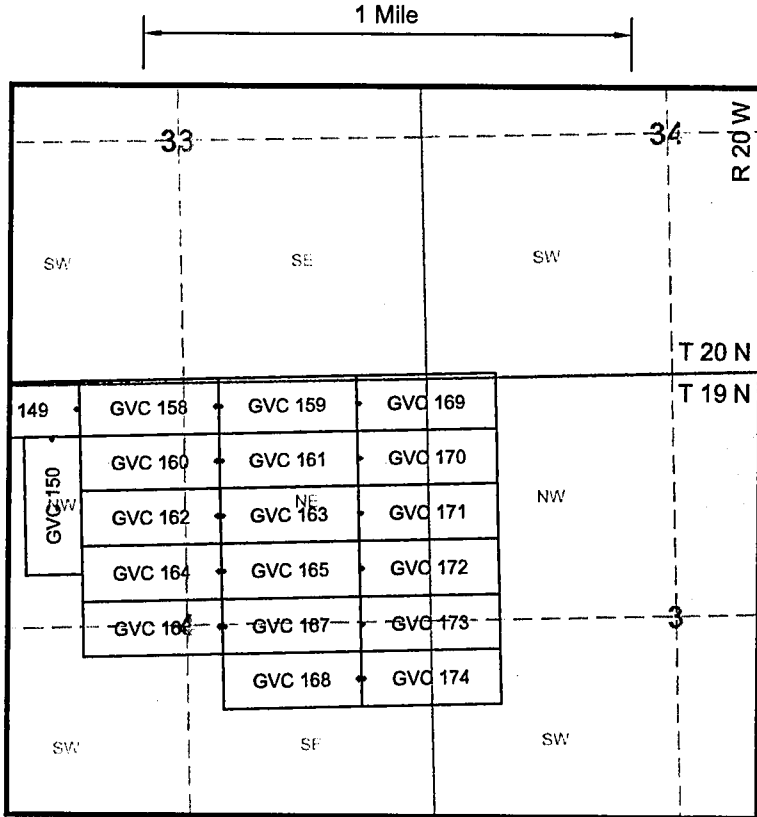
AGENT FOR LOCATOR

Alan Day

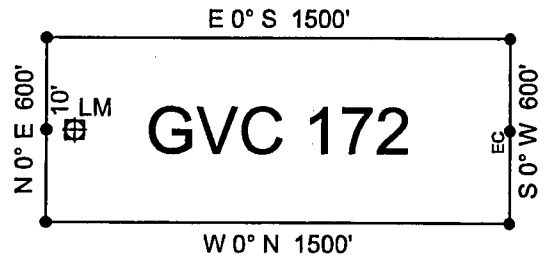
RECEIVED
BLM AZ STATE OFFICE
2011 JUN 30 A 7:54
PHOENIX, ARIZONA

AMC409101

LODE MINING CLAIM MAP



Scale: 1" = 2000'



RECEIVED
 BLM AZ STATE OFFICE
 2011 JUN 30 A 7:54
 PHOENIX, ARIZONA

AHCH409101

1. The above map depicts the **GVC 172** mining claim, which is located in the following Quarter Section(s), Section(s), Township(s), and Range(s) of the Gila and Salt River Base and Meridian, in Mohave County, Arizona:

NE $\frac{1}{4}$ Sec 4, T 19 N, R 20 W NW $\frac{1}{4}$ Sec 3, T 19 N, R 20 W


2. The Corner, End Center and Location Monuments used are of 2" x 2" x 5' long (nominal) wood posts. The posts are driven in the ground or are supported by rock cairns.

3. The bearings and distances in degrees and feet between claim corners are as depicted on sketch above.

LOCATION NOTICE FOR LODE MINING CLAIM

NOTICE IS HEREBY GIVEN that the GVC 173 lode mining claim has been located by Golden Vertex Corp., whose current mailing address is 1331 Antelope Valley Rd., Reno, NV 89506

The general course of this claim is easterly to westerly and it is situated in Mohave County, Arizona.



This claim is 1500 feet in length and 600 in width. This claim runs from the location monument on which this location notice is posted approximately 1490 feet in a easterly direction to the easterly end line and 10 feet in a westerly direction to the westerly end line.


This claim is marked by six monuments, one at each corner and one at the center of each end line.

The location monument on which this notice is posted is situated within Section 4, Township 19 North, Range 20 West, Gila Salt River Base and Meridian, Arizona and this claim encompasses portions of the following quarter section (s), section (s), Township (s) and Range (s):

- NE 1/4 of Section 4, T 19 N, R 20 W, GSR. Mer.
- NW 1/4 of Section 3, T 19 N, R 20 W, GSR. Mer.
- SE 1/4 of Section 4, T 19 N, R 20 W, GSR. Mer.
- SW 1/4 of Section 3, T 19 N, R 20 W, GSR. Mer.

The locality of this claim with reference to some natural object or permanent monument is approximately 7987 feet south and 20377 feet east from the NW corner of Section 36, T20N, R21W, GSR. Mer. to the Location Monument of this claim.

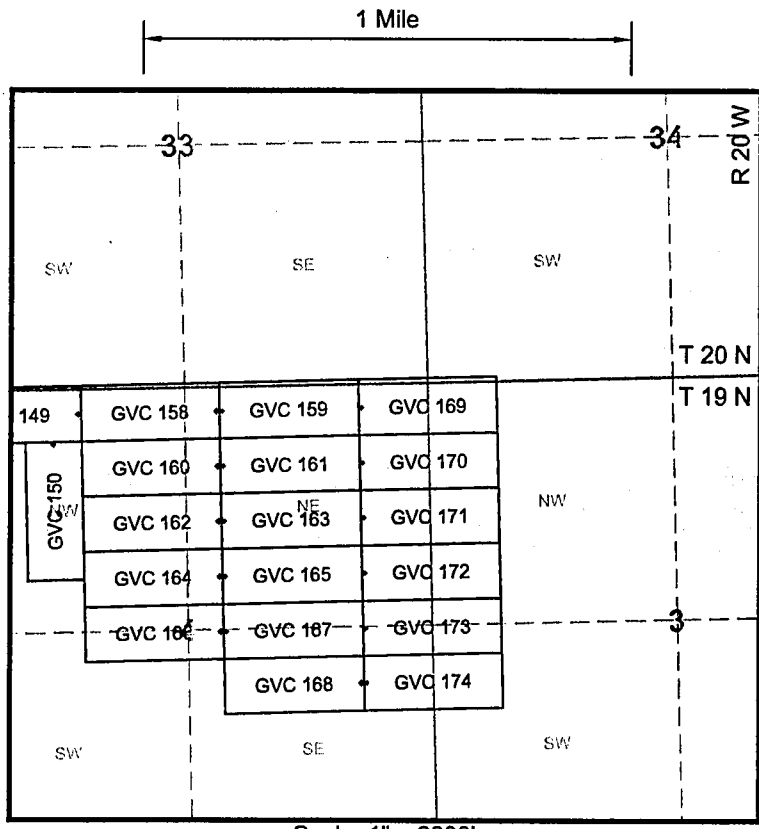
DATED AND POSTED on the ground this 4th day of May, 2011.

AGENT FOR LOCATOR 
Alan Day

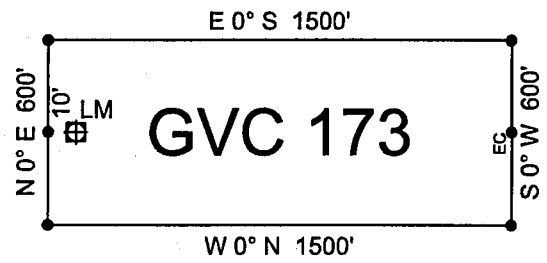
RECEIVED
BLM AZ STATE OFFICE
2011 JUN 30 A 7:54
PHOENIX, ARIZONA

AMC409102

LODE MINING CLAIM MAP



Scale: 1" = 2000'



RECEIVED
BLM AZ STATE OFFICE
2011 JUN 30 A 7:54
PHOENIX, ARIZONA

AHC409102

1. The above map depicts the **GVC 173** mining claim, which is located in the following Quarter Section(s), Section(s), Township(s), and Range(s) of the Gila and Salt River Base and Meridian, in Mohave County, Arizona:

- | | |
|----------------------------|----------------------------|
| NE ¼ Sec 4, T 19 N, R 20 W | NW ¼ Sec 3, T 19 N, R 20 W |
| SE ¼ Sec 4, T 19 N, R 20 W | SW ¼ Sec 3, T 19 N, R 20 W |


2. The Corner, End Center and Location Monuments used are of 2" x 2" x 5' long (nominal) wood posts. The posts are driven in the ground or are supported by rock cairns.

3. The bearings and distances in degrees and feet between claim corners are as depicted on sketch above.

LOCATION NOTICE FOR LODE MINING CLAIM

NOTICE IS HEREBY GIVEN that the **GVC 174** lode mining claim has been located by Golden Vertex Corp., whose current mailing address is 1331 Antelope Valley Rd., Reno, NV 89506

The general course of this claim is easterly to westerly and it is situated in Mohave County, Arizona.



This claim is 1500 feet in length and 600 in width. This claim runs from the location monument on which this location notice is posted approximately 1490 feet in a easterly direction to the easterly end line and 10 feet in a westerly direction to the westerly end line.

This claim is marked by six monuments, one at each corner and one at the center of each end line.

The location monument on which this notice is posted is situated within Section 4, Township 19 North, Range 20 West, Gila Salt River Base and Meridian, Arizona and this claim encompasses portions of the following quarter section (s), section (s), Township (s) and Range (s):

- SE 1/4 of Section 4, T 19 N, R 20 W, GSR. Mer.
- SW 1/4 of Section 3, T 19 N, R 20 W, GSR. Mer.

The locality of this claim with reference to some natural object or permanent monument is approximately 8587 feet south and 20377 feet east from the NW corner of Section 36, T20N, R21W, GSR. Mer. to the Location Monument of this claim.

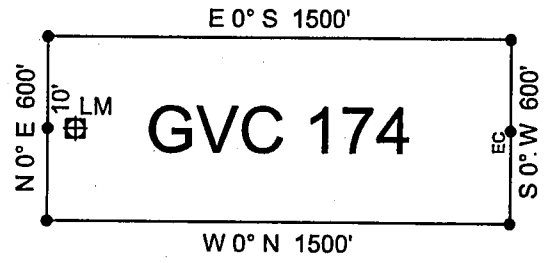
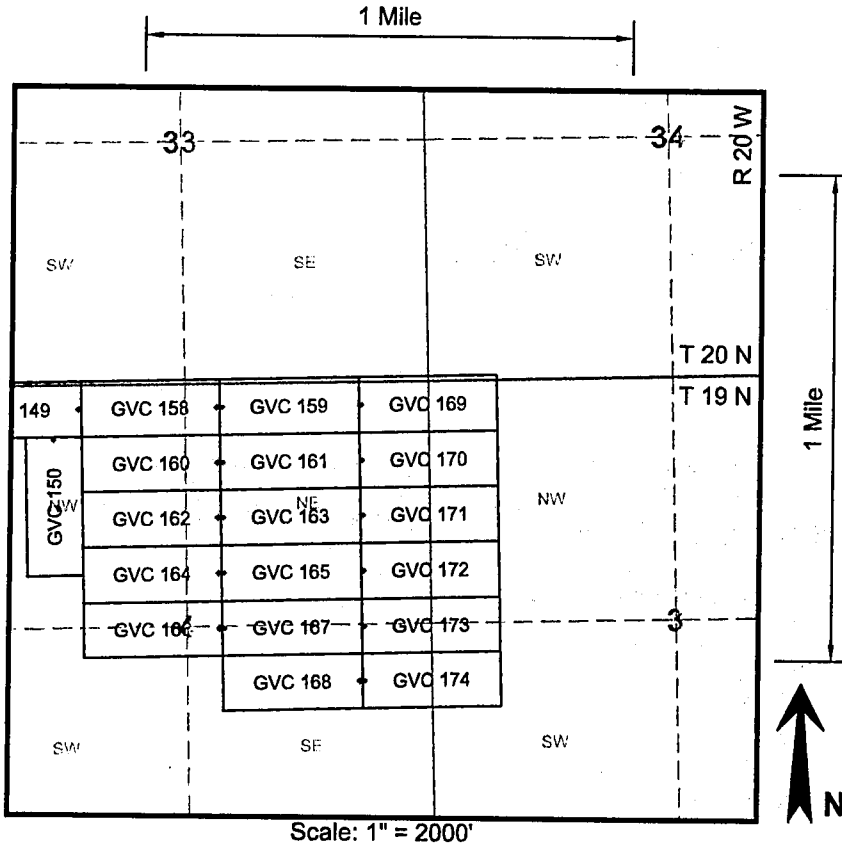
DATED AND POSTED on the ground this 4th day of May, 2011.

AGENT FOR LOCATOR 
Alan Day

RECEIVED
BLM AZ STATE OFFICE
2011 JUN 30 A 7:54
PHOENIX, ARIZONA

AMC409103

LODE MINING CLAIM MAP



RECEIVED
BLM AZ STATE OFFICE
2011 JUN 30 A 7:54
PHOENIX, ARIZONA

AH0409103

1. The above map depicts the **GVC 174** mining claim, which is located in the following Quarter Section(s), Section(s), Township(s), and Range(s) of the Gila and Salt River Base and Meridian, in Mohave County, Arizona:

SE $\frac{1}{4}$ Sec 4, T 19 N, R 20 W SW $\frac{1}{4}$ Sec 3, T 19 N, R 20 W


2. The Corner, End Center and Location Monuments used are of 2" x 2" x 5' long (nominal) wood posts. The posts are driven in the ground or are supported by rock cairns.

3. The bearings and distances in degrees and feet between claim corners are as depicted on sketch above.

LOCATION NOTICE FOR LODE MINING CLAIM

NOTICE IS HEREBY GIVEN that the **GVC 175** lode mining claim has been located by Golden Vertex Corp., whose current mailing address is 1331 Antelope Valley Rd., Reno, NV 89506

The general course of this claim is easterly to westerly and it is situated in Mohave County, Arizona.



This claim is 1500 feet in length and 600 in width. This claim runs from the location monument on which this location notice is posted approximately 1490 feet in a easterly direction to the easterly end line and 10 feet in a westerly direction to the westerly end line.

This claim is marked by six monuments, one at each corner and one at the center of each end line.

The location monument on which this notice is posted is situated within Section 25, Township 20 North, Range 21 West, Gila Salt River Base and Meridian, Arizona and this claim encompasses portions of the following quarter section (s), section (s), Township (s) and Range (s):

SW 1/4 of Section 25 ,T 20 N, R 21 W, GSR. Mer.

The locality of this claim with reference to some natural object or permanent monument is approximately 1612 feet north and 877 feet east from the NW corner of Section 36, T20N, R21W, GSR. Mer. to the Location Monument of this claim.

DATED AND POSTED on the ground this 2nd day of May, 2011.

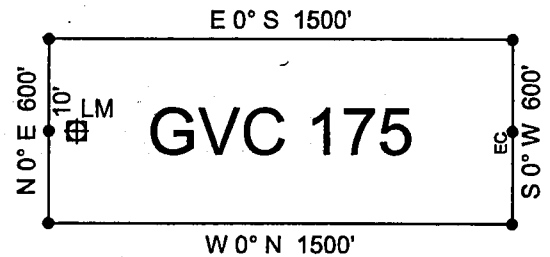
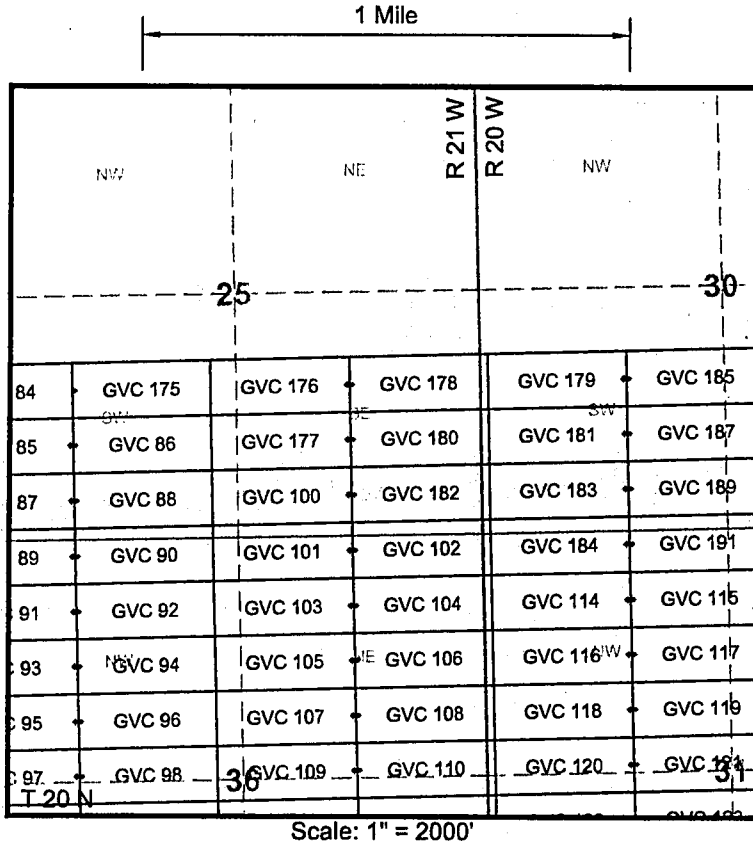
AGENT FOR LOCATOR

Alan Day

RECEIVED
BLM AZ STATE OFFICE
2011 JUN 30 A 7:54
PHOENIX, ARIZONA

AMC409104

LODE MINING CLAIM MAP



RECEIVED
BLM AZ STATE OFFICE
2011 JUN 30 A 7:54
PHOENIX, ARIZONA

AMC409104

1. The above map depicts the **GVC 175** mining claim, which is located in the following Quarter Section(s), Section(s), Township(s), and Range(s) of the Gila and Salt River Base and Meridian, in Mohave County, Arizona:

SW $\frac{1}{4}$ Sec 25, T 20 N, R 21 W


2. The Corner, End Center and Location Monuments used are of 2" x 2" x 5' long (nominal) wood posts. The posts are driven in the ground or are supported by rock cairns.

3. The bearings and distances in degrees and feet between claim corners are as depicted on sketch above.

LOCATION NOTICE FOR LODE MINING CLAIM

NOTICE IS HEREBY GIVEN that the GVC 176 lode mining claim has been located by Golden Vertex Corp., whose current mailing address is 1331 Antelope Valley Rd., Reno, NV 89506

The general course of this claim is easterly to westerly and it is situated in Mohave County, Arizona.



This claim is 1500 feet in length and 600 in width. This claim runs from the location monument on which this location notice is posted approximately 10 feet in a easterly direction to the easterly end line and 1490 feet in a westerly direction to the westerly end line.

This claim is marked by six monuments, one at each corner and one at the center of each end line.

The location monument on which this notice is posted is situated within Section 25, Township 20 North, Range 21 West, Gila Salt River Base and Meridian, Arizona and this claim encompasses portions of the following quarter section (s), section (s), Township (s) and Range (s):

SE 1/4 of Section 25 , T 20 N, R 21 W, GSR. Mer.
SW 1/4 of Section 25 , T 20 N, R 21 W, GSR. Mer.

The locality of this claim with reference to some natural object or permanent monument is approximately 1612 feet north and 3857 feet east from the NW corner of Section 36, T20N, R21W, GSR. Mer. to the Location Monument of this claim.

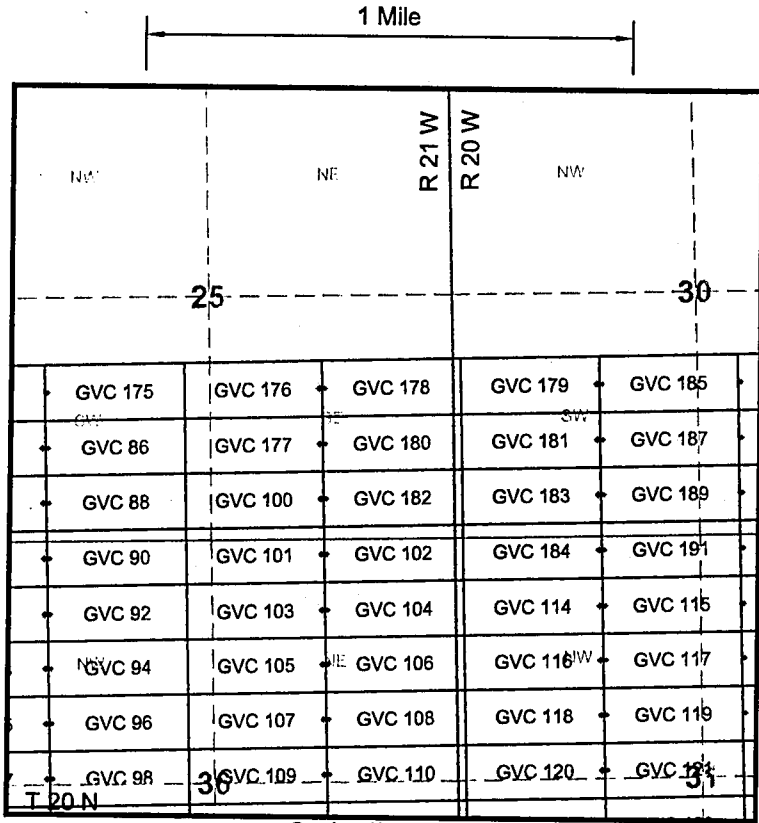
DATED AND POSTED on the ground this 2nd day of May, 2011.

AGENT FOR LOCATOR

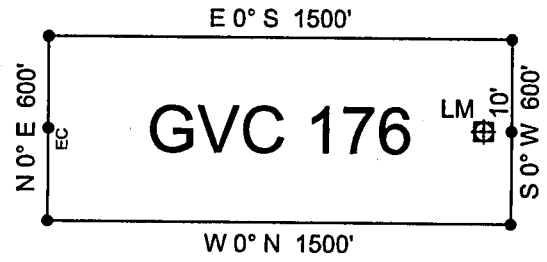
Alan Day

AMC409105
RECEIVED
BLM AZ STATE OFFICE
2011 JUN 30 A 7:54
PHOENIX, ARIZONA

LODE MINING CLAIM MAP



Scale: 1" = 2000'



RECEIVED
 BLM AZ STATE OFFICE
 2011 JUN 30 A 7 54
 PHOENIX, ARIZONA

ANCH09105

1. The above map depicts the **GVC 176** mining claim, which is located in the following Quarter Section(s), Section(s), Township(s), and Range(s) of the Gila and Salt River Base and Meridian, in Mohave County, Arizona:

SW $\frac{1}{4}$ Sec 25, T 20 N, R 21 W SE $\frac{1}{4}$ Sec 25, T 20 N, R 21 W


2. The Corner, End Center and Location Monuments used are of 2" x 2" x 5' long (nominal) wood posts. The posts are driven in the ground or are supported by rock cairns.

3. The bearings and distances in degrees and feet between claim corners are as depicted on sketch above.

LOCATION NOTICE FOR LODE MINING CLAIM

NOTICE IS HEREBY GIVEN that the GVC 177 lode mining claim has been located by Golden Vertex Corp., whose current mailing address is 1331 Antelope Valley Rd., Reno, NV 89506

The general course of this claim is easterly to westerly and it is situated in Mohave County, Arizona.



This claim is 1500 feet in length and 600 in width. This claim runs from the location monument on which this location notice is posted approximately 10 feet in a easterly direction to the easterly end line and 1490 feet in a westerly direction to the westerly end line.

This claim is marked by six monuments, one at each corner and one at the center of each end line.

The location monument on which this notice is posted is situated within Section 25, Township 20 North, Range 21 West, Gila Salt River Base and Meridian, Arizona and this claim encompasses portions of the following quarter section (s), section (s), Township (s) and Range (s):

SE 1/4 of Section 25 ,T 20 N, R 21 W, GSR. Mer.
SW 1/4 of Section 25 ,T 20 N, R 21 W, GSR. Mer.

The locality of this claim with reference to some natural object or permanent monument is approximately 1012 feet north and 3857 feet east from the NW corner of Section 36, T20N, R21W, GSR. Mer. to the Location Monument of this claim.

DATED AND POSTED on the ground this 2nd day of May, 2011.

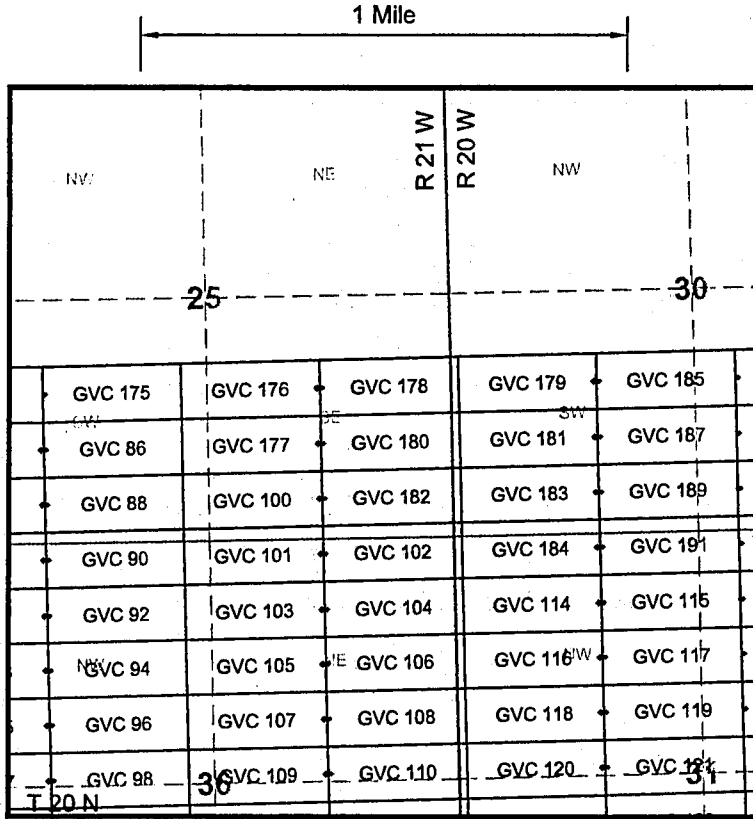
AGENT FOR LOCATOR

Alan Day

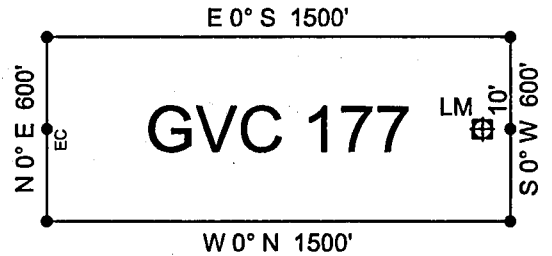
RECEIVED
BLM AZ STATE OFFICE
2011 JUN 30 A 7:54
PHOENIX, ARIZONA

AMC409106

LODE MINING CLAIM MAP



Scale: 1" = 2000'



RECEIVED
BLM AZ STATE OFFICE
2011 JUN 30 A 1:54
PHOENIX, ARIZONA

AMC409106

1. The above map depicts the **GVC 177** mining claim, which is located in the following Quarter Section(s), Section(s), Township(s), and Range(s) of the Gila and Salt River Base and Meridian, in Mohave County, Arizona:

SW $\frac{1}{4}$ Sec 25, T 20 N, R 21 W

SE $\frac{1}{4}$ Sec 25, T 20 N, R 21 W


2. The Corner, End Center and Location Monuments used are of 2" x 2" x 5' long (nominal) wood posts. The posts are driven in the ground or are supported by rock cairns.

3. The bearings and distances in degrees and feet between claim corners are as depicted on sketch above.

LOCATION NOTICE FOR LODE MINING CLAIM

NOTICE IS HEREBY GIVEN that the **GVC 178** lode mining claim has been located by Golden Vertex Corp., whose current mailing address is 1331 Antelope Valley Rd., Reno, NV 89506

The general course of this claim is easterly to westerly and it is situated in Mohave County, Arizona.



This claim is 1500 feet in length and 600 in width. This claim runs from the location monument on which this location notice is posted approximately 1490 feet in a easterly direction to the easterly end line and 10 feet in a westerly direction to the westerly end line.


This claim is marked by six monuments, one at each corner and one at the center of each end line.

The location monument on which this notice is posted is situated within Section 25, Township 20 North, Range 21 West, Gila Salt River Base and Meridian, Arizona and this claim encompasses portions of the following quarter section (s), section (s), Township (s) and Range (s):

SE 1/4 of Section 25, T 20 N, R 21 W, GSR. Mer.
SW 1/4 of Section 30, T 20 N, R 20 W, GSR. Mer.

The locality of this claim with reference to some natural object or permanent monument is approximately 1612 feet north and 3877 feet east from the NW corner of Section 36, T20N, R21W, GSR. Mer. to the Location Monument of this claim.

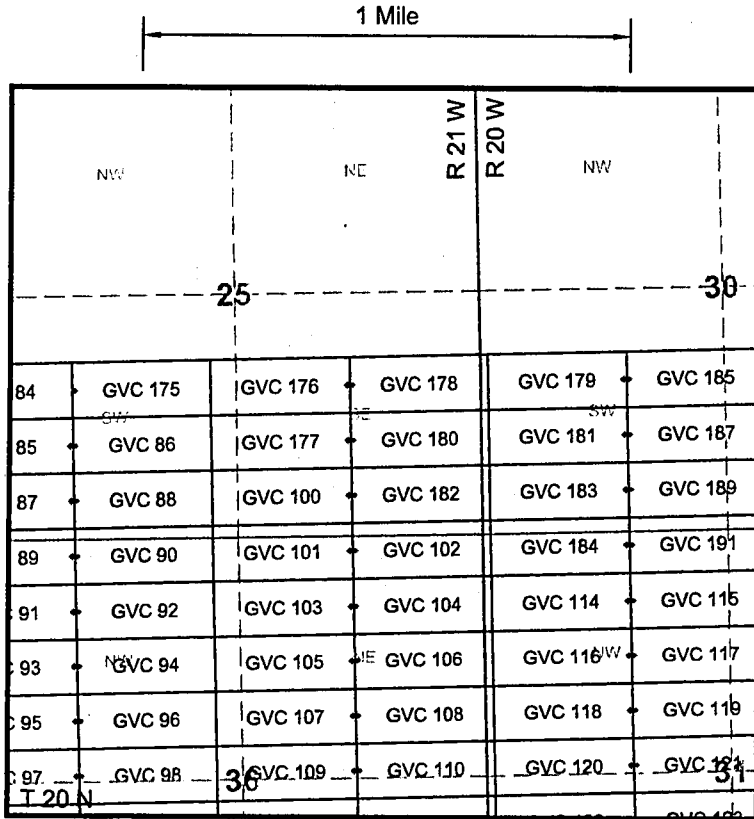
DATED AND POSTED on the ground this 2nd day of May, 2011.

AGENT FOR LOCATOR 
Alan Day

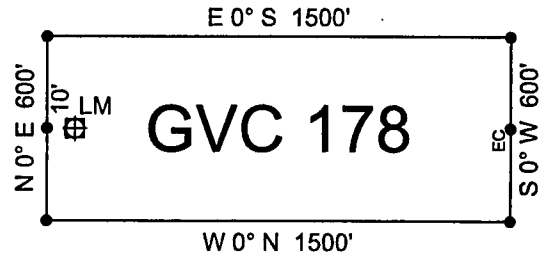
RECEIVED
BLMAZ STATE OFFICE
2011 JUN 30 A 1:54
PHOENIX, ARIZONA

AMC409107

LODE MINING CLAIM MAP



Scale: 1" = 2000'



RECEIVED
BLM AZ STATE OFFICE
2011 JUN 30 A 7:54
PHOENIX, ARIZONA

AMC409107

1. The above map depicts the **GVC 178** mining claim, which is located in the following Quarter Section(s), Section(s), Township(s), and Range(s) of the Gila and Salt River Base and Meridian, in Mohave County, Arizona:

SE $\frac{1}{4}$ Sec 25, T 20 N, R 21 W SW $\frac{1}{4}$ Sec 30, T 20 N, R 20 W


2. The Corner, End Center and Location Monuments used are of 2" x 2" x 5' long (nominal) wood posts. The posts are driven in the ground or are supported by rock cairns.

3. The bearings and distances in degrees and feet between claim corners are as depicted on sketch above.

LOCATION NOTICE FOR LODE MINING CLAIM

NOTICE IS HEREBY GIVEN that the **GVC 179** lode mining claim has been located by Golden Vertex Corp., whose current mailing address is 1331 Antelope Valley Rd., Reno, NV 89506

The general course of this claim is easterly to westerly and it is situated in Mohave County, Arizona.



This claim is 1500 feet in length and 600 in width. This claim runs from the location monument on which this location notice is posted approximately 10 feet in a easterly direction to the easterly end line and 1490 feet in a westerly direction to the westerly end line.

This claim is marked by six monuments, one at each corner and one at the center of each end line.

The location monument on which this notice is posted is situated within Section 30, Township 20 North, Range 20 West, Gila Salt River Base and Meridian, Arizona and this claim encompasses portions of the following quarter section (s), section (s), Township (s) and Range (s):

SW 1/4 of Section 30 ,T 20 N, R 20 W, GSR. Mer.

The locality of this claim with reference to some natural object or permanent monument is approximately 1612 feet north and 6857 feet east from the NW corner of Section 36, T20N, R21W, GSR. Mer. to the Location Monument of this claim.

DATED AND POSTED on the ground this 1st day of May, 2011.

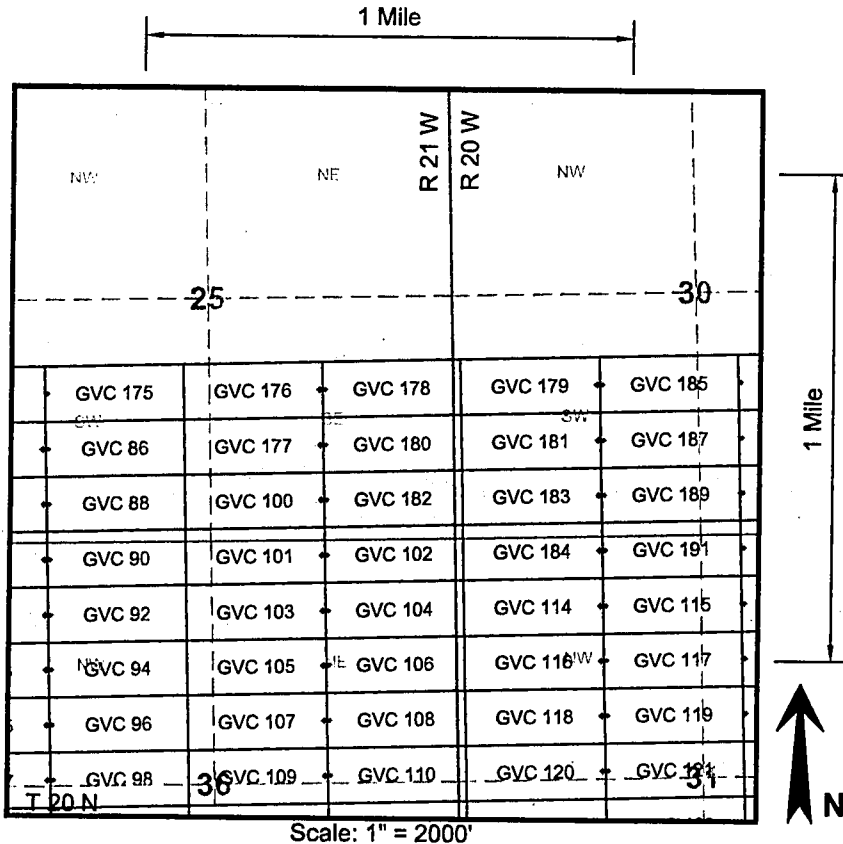
AGENT FOR LOCATOR

Alan Day

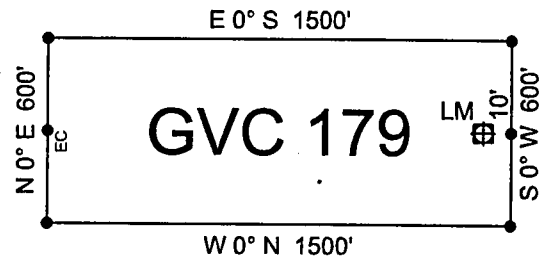
RECEIVED
BLMAZ STATE OFFICE
2011 JUN 30 A 7:54
PHOENIX, ARIZONA

AHC409108

LODE MINING CLAIM MAP



Scale: 1" = 2000'



RECEIVED
BLM AZ STATE OFFICE
2011 JUN 30 A 7:54
PHOENIX, ARIZONA

AHC409108

1. The above map depicts the **GVC 179** mining claim, which is located in the following Quarter Section(s), Section(s), Township(s), and Range(s) of the Gila and Salt River Base and Meridian, in Mohave County, Arizona:

SW $\frac{1}{4}$ Sec 30, T 20 N, R 20 W


2. The Corner, End Center and Location Monuments used are of 2" x 2" x 5' long (nominal) wood posts. The posts are driven in the ground or are supported by rock cairns.

3. The bearings and distances in degrees and feet between claim corners are as depicted on sketch above.

LOCATION NOTICE FOR LODE MINING CLAIM

NOTICE IS HEREBY GIVEN that the **GVC 180** lode mining claim has been located by Golden Vertex Corp., whose current mailing address is 1331 Antelope Valley Rd., Reno, NV 89506

The general course of this claim is easterly to westerly and it is situated in Mohave County, Arizona.



This claim is 1500 feet in length and 600 in width. This claim runs from the location monument on which this location notice is posted approximately 1490 feet in a easterly direction to the easterly end line and 10 feet in a westerly direction to the westerly end line.

This claim is marked by six monuments, one at each corner and one at the center of each end line.

The location monument on which this notice is posted is situated within Section 25, Township 20 North, Range 21 West, Gila Salt River Base and Meridian, Arizona and this claim encompasses portions of the following quarter section (s), section (s), Township (s) and Range (s):

SE 1/4 of Section 25, T 20 N, R 21 W, GSR. Mer.
SW 1/4 of Section 30, T 20 N, R 20 W, GSR. Mer.

The locality of this claim with reference to some natural object or permanent monument is approximately 1012 feet north and 3877 feet east from the NW corner of Section 36, T20N, R21W, GSR. Mer. to the Location Monument of this claim.

DATED AND POSTED on the ground this 2nd day of May, 2011.

AGENT FOR LOCATOR

Alan Day

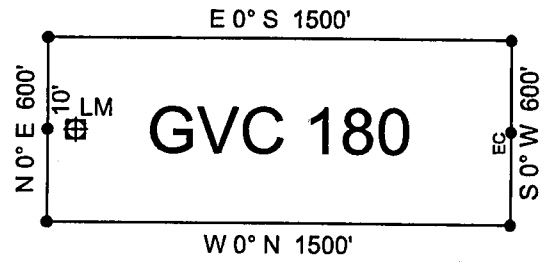
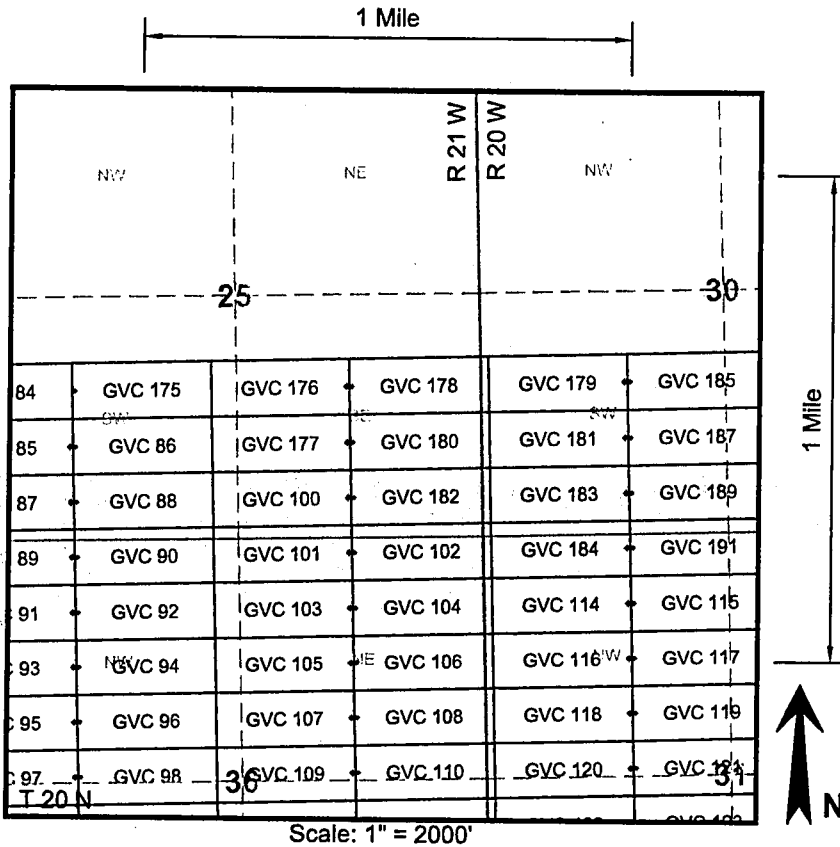
PHOENIX, ARIZONA

2011 JUN 30 A 7:54

RECEIVED
BLM AZ STATE OFFICE

AMC409109

LODE MINING CLAIM MAP



RECEIVED
 BLM AZ STATE OFFICE
 2011 JUN 30 A 7:54
 PHOENIX, ARIZONA

AMC409109

1. The above map depicts the **GVC 180** mining claim, which is located in the following Quarter Section(s), Section(s), Township(s), and Range(s) of the Gila and Salt River Base and Meridian, in Mohave County, Arizona:

SE $\frac{1}{4}$ Sec 25, T 20 N, R 21 W SW $\frac{1}{4}$ Sec 30, T 20 N, R 20 W


2. The Corner, End Center and Location Monuments used are of 2" x 2" x 5' long (nominal) wood posts. The posts are driven in the ground or are supported by rock cairns.

3. The bearings and distances in degrees and feet between claim corners are as depicted on sketch above.

LOCATION NOTICE FOR LODE MINING CLAIM

NOTICE IS HEREBY GIVEN that the GVC 181 lode mining claim has been located by Golden Vertex Corp., whose current mailing address is 1331 Antelope Valley Rd., Reno, NV 89506

The general course of this claim is easterly to westerly and it is situated in Mohave County, Arizona.



This claim is 1500 feet in length and 600 in width. This claim runs from the location monument on which this location notice is posted approximately 10 feet in a easterly direction to the easterly end line and 1490 feet in a westerly direction to the westerly end line.

This claim is marked by six monuments, one at each corner and one at the center of each end line.

The location monument on which this notice is posted is situated within Section 30, Township 20 North, Range 20 West, Gila Salt River Base and Meridian, Arizona and this claim encompasses portions of the following quarter section (s), section (s), Township (s) and Range (s):

SW 1/4 of Section 30 ,T 20 N, R 20 W, GSR. Mer.

The locality of this claim with reference to some natural object or permanent monument is approximately 1012 feet north and 6857 feet east from the NW corner of Section 36, T20N, R21W, GSR. Mer. to the Location Monument of this claim.

DATED AND POSTED on the ground this 1st day of May, 2011.

AGENT FOR LOCATOR

Alan Day

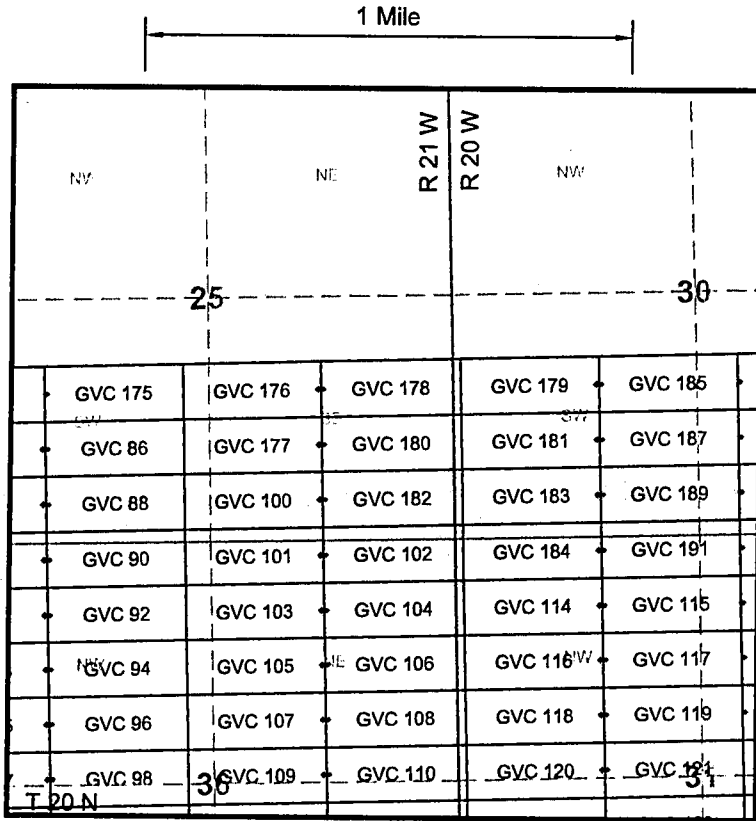
PHOENIX, ARIZONA

2011 JUN 30 A 7:54

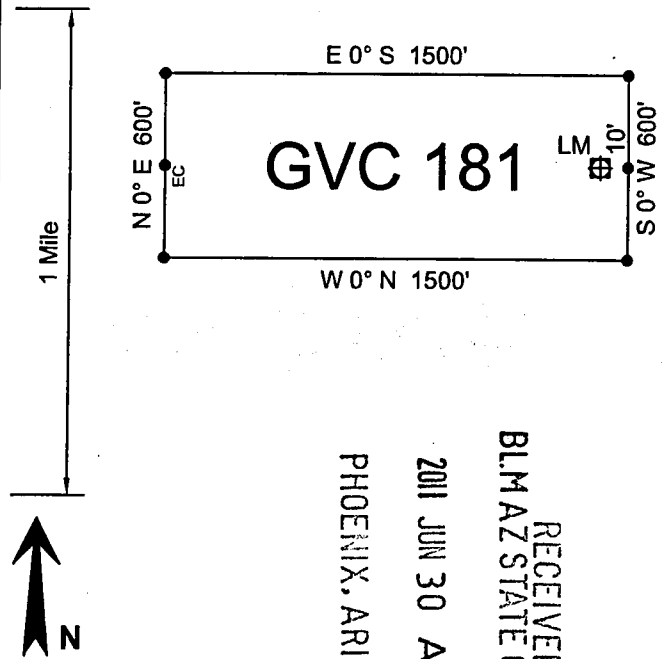
RECEIVED
BLM AZ STATE OFFICE

AHC409110

LODE MINING CLAIM MAP



Scale: 1" = 2000'



RECEIVED
BLM AZ STATE OFFICE
2011 JUN 30 A 7:54
PHOENIX, ARIZONA

AMC409110

1. The above map depicts the **GVC 181** mining claim, which is located in the following Quarter Section(s), Section(s), Township(s), and Range(s) of the Gila and Salt River Base and Meridian, in Mohave County, Arizona:

SW $\frac{1}{4}$ Sec 30, T 20 N, R 20 W


2. The Corner, End Center and Location Monuments used are of 2" x 2" x 5' long (nominal) wood posts. The posts are driven in the ground or are supported by rock cairns.

3. The bearings and distances in degrees and feet between claim corners are as depicted on sketch above.

LOCATION NOTICE FOR LODE MINING CLAIM

NOTICE IS HEREBY GIVEN that the GVC 182 lode mining claim has been located by Golden Vertex Corp., whose current mailing address is 1331 Antelope Valley Rd., Reno, NV 89506

The general course of this claim is easterly to westerly and it is situated in Mohave County, Arizona.



This claim is 1500 feet in length and 600 in width. This claim runs from the location monument on which this location notice is posted approximately 1490 feet in a easterly direction to the easterly end line and 10 feet in a westerly direction to the westerly end line.

This claim is marked by six monuments, one at each corner and one at the center of each end line.

The location monument on which this notice is posted is situated within Section 25, Township 20 North, Range 21 West, Gila Salt River Base and Meridian, Arizona and this claim encompasses portions of the following quarter section (s), section (s), Township (s) and Range (s):

- SE 1/4 of Section 25, T 20 N, R 21 W, GSR. Mer.
- SW 1/4 of Section 30, T 20 N, R 20 W, GSR. Mer.

The locality of this claim with reference to some natural object or permanent monument is approximately 412 feet north and 3877 feet east from the NW corner of Section 36, T20N, R21W, GSR. Mer. to the Location Monument of this claim.

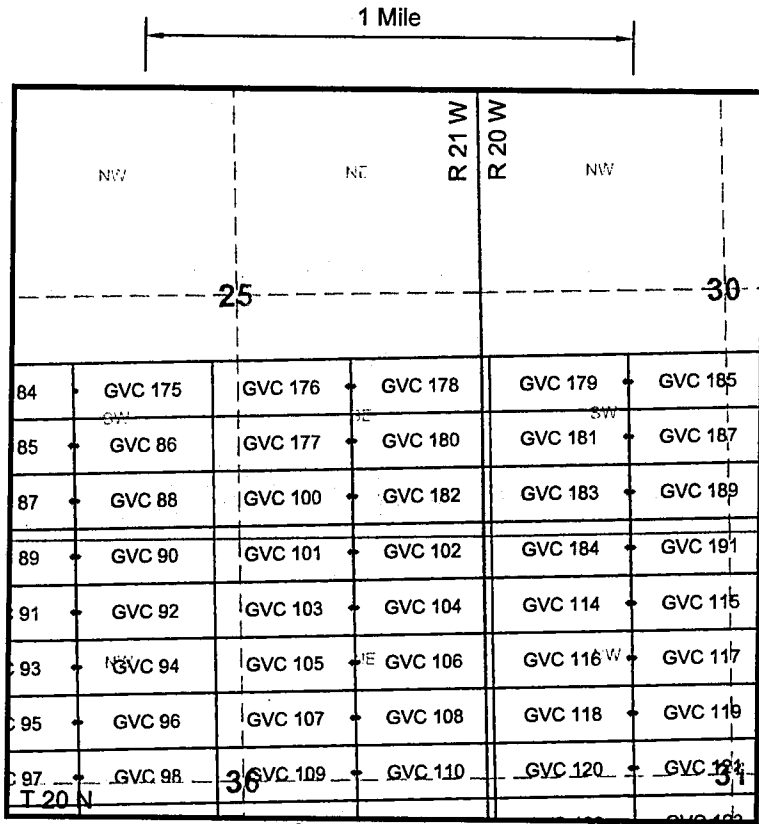
DATED AND POSTED on the ground this 2nd day of May, 2011.

AGENT FOR LOCATOR *Alan Day*
Alan Day

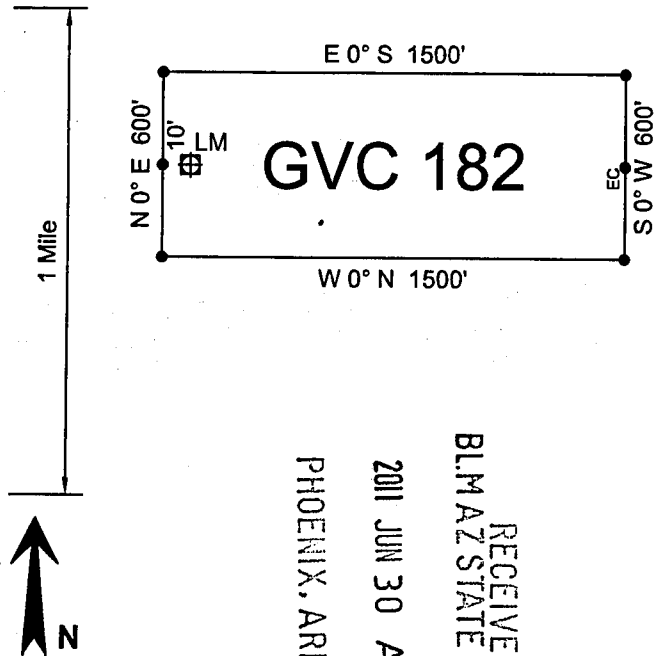
RECEIVED
 BLM AZ STATE OFFICE
 2011 JUN 30 A 7:55
 PHOENIX, ARIZONA

AHC409111

LODE MINING CLAIM MAP



Scale: 1" = 2000'



PHOENIX, ARIZONA

2011 JUN 30 A 7:55

RECEIVED
BLM AZ STATE OFFICE

AHC409111

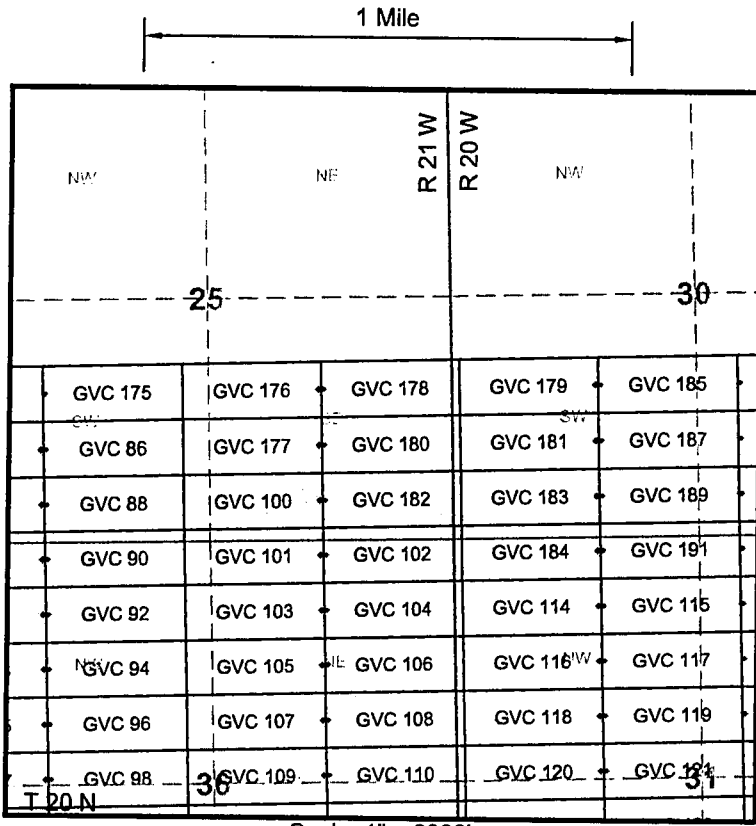
1. The above map depicts the **GVC 182** mining claim, which is located in the following Quarter Section(s), Section(s), Township(s), and Range(s) of the Gila and Salt River Base and Meridian, in Mohave County, Arizona:

SE $\frac{1}{4}$ Sec 25, T 20 N, R 21 W SW $\frac{1}{4}$ Sec 30, T 20 N, R 20 W

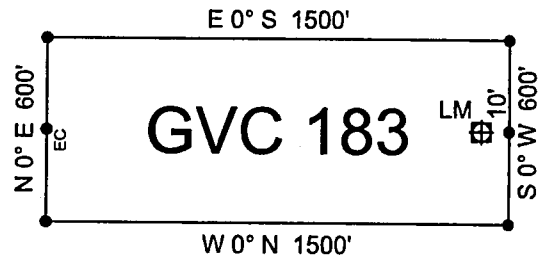
2. The Corner, End Center and Location Monuments used are of 2" x 2" x 5' long (nominal) wood posts. The posts are driven in the ground or are supported by rock cairns.

3. The bearings and distances in degrees and feet between claim corners are as depicted on sketch above.

LODE MINING CLAIM MAP



Scale: 1" = 2000'



RECEIVED
BLM AZ STATE OFFICE
2011 JUN 30 A 7:55
PHOENIX, ARIZONA

AHC409112

1. The above map depicts the **GVC 183** mining claim, which is located in the following Quarter Section(s), Section(s), Township(s), and Range(s) of the Gila and Salt River Base and Meridian, in Mohave County, Arizona:


SW $\frac{1}{4}$ Sec 30, T 20 N, R 20 W

2. The Corner, End Center and Location Monuments used are of 2" x 2" x 5' long (nominal) wood posts. The posts are driven in the ground or are supported by rock cairns.
3. The bearings and distances in degrees and feet between claim corners are as depicted on sketch above.

LOCATION NOTICE FOR LODE MINING CLAIM

NOTICE IS HEREBY GIVEN that the GVC 184 lode mining claim has been located by Golden Vertex Corp., whose current mailing address is 1331 Antelope Valley Rd., Reno, NV 89506

The general course of this claim is easterly to westerly and it is situated in Mohave County, Arizona.



This claim is 1500 feet in length and 600 in width. This claim runs from the location monument on which this location notice is posted approximately 10 feet in a easterly direction to the easterly end line and 1490 feet in a westerly direction to the westerly end line.

This claim is marked by six monuments, one at each corner and one at the center of each end line.

The location monument on which this notice is posted is situated within Section 31, Township 20 North, Range 20 West, Gila Salt River Base and Meridian, Arizona and this claim encompasses portions of the following quarter section (s), section (s), Township (s) and Range (s):

NW 1/4 of Section 31 ,T 20 N, R 20 W, GSR. Mer.
SW 1/4 of Section 30 ,T 20 N, R 20 W, GSR. Mer.

The locality of this claim with reference to some natural object or permanent monument is approximately 188 feet south and 6857 feet east from the NW corner of Section 36, T20N, R21W, GSR. Mer. to the Location Monument of this claim.

DATED AND POSTED on the ground this 1st day of May, 2011.

AGENT FOR LOCATOR


Alan Day

AMC409113
RECEIVED
BLM AZ STATE OFFICE
2011 JUN 30 A 7:55
PHOENIX, ARIZONA

LOCATION NOTICE FOR LODE MINING CLAIM

NOTICE IS HEREBY GIVEN that the **GVC 183** lode mining claim has been located by Golden Vertex Corp., whose current mailing address is 1331 Antelope Valley Rd., Reno, NV 89506

The general course of this claim is easterly to westerly and it is situated in Mohave County, Arizona.



This claim is 1500 feet in length and 600 in width. This claim runs from the location monument on which this location notice is posted approximately 10 feet in a easterly direction to the easterly end line and 1490 feet in a westerly direction to the westerly end line.

This claim is marked by six monuments, one at each corner and one at the center of each end line.


The location monument on which this notice is posted is situated within Section 30, Township 20 North, Range 20 West, Gila Salt River Base and Meridian, Arizona and this claim encompasses portions of the following quarter section (s), section (s), Township (s) and Range (s):

SW 1/4 of Section 30 ,T 20 N, R 20 W, GSR. Mer.

The locality of this claim with reference to some natural object or permanent monument is approximately 412 feet north and 6857 feet east from the NW corner of Section 36, T20N, R21W, GSR. Mer. to the Location Monument of this claim.

DATED AND POSTED on the ground this 1st day of May, 2011.

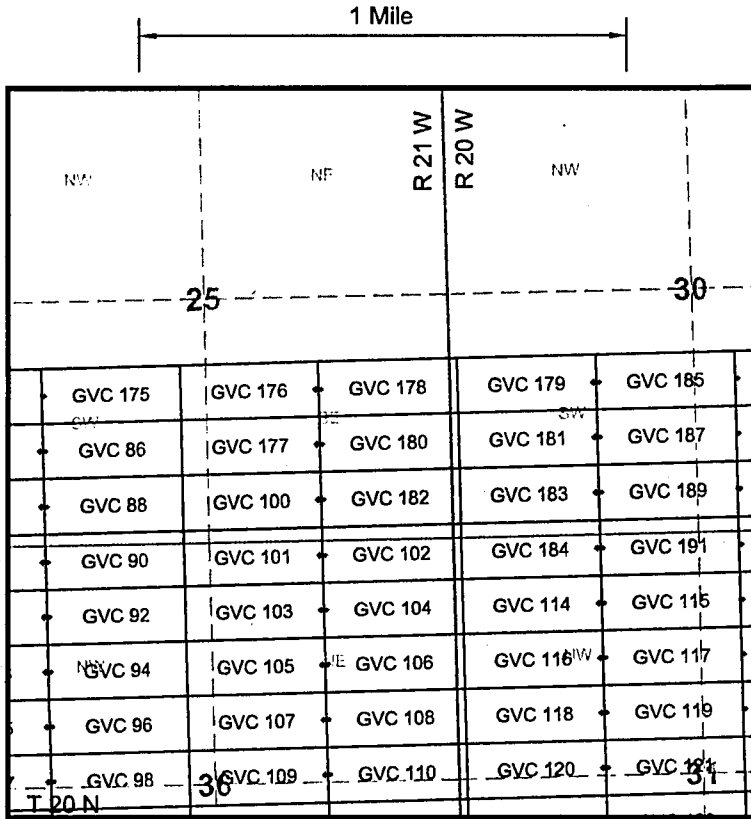
AGENT FOR LOCATOR


Alan Day

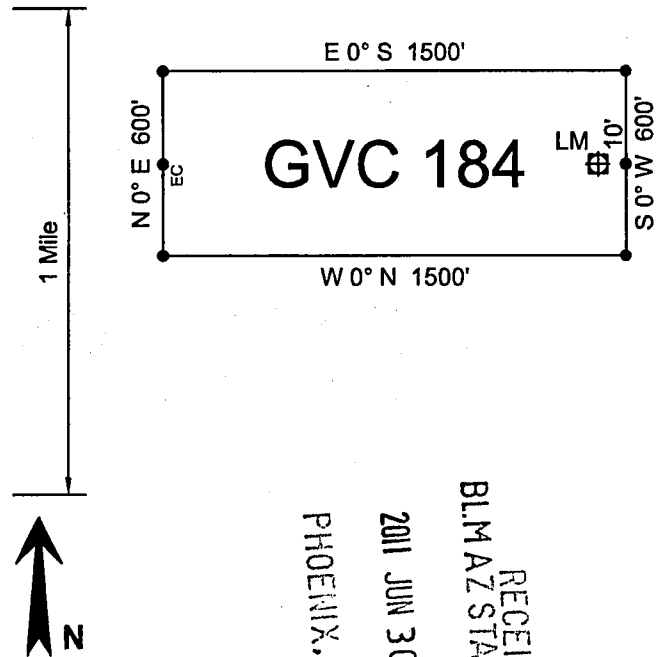
RECEIVED
BLM AZ STATE OFFICE
2011 JUN 30 A 7:55
PHOENIX, ARIZONA

AMC409112

LODE MINING CLAIM MAP



Scale: 1" = 2000'



RECEIVED
 BLM AZ STATE OFFICE
 2011 JUN 30 A 7:55
 PHOENIX, ARIZONA
 ANC409113

1. The above map depicts the **GVC 184** mining claim, which is located in the following Quarter Section(s), Section(s), Township(s), and Range(s) of the Gila and Salt River Base and Meridian, in Mohave County, Arizona:

SW $\frac{1}{4}$ Sec 30, T 20 N, R 20 W

NW $\frac{1}{4}$ Sec 31, T 20 N, R 20 W


2. The Corner, End Center and Location Monuments used are of 2" x 2" x 5' long (nominal) wood posts. The posts are driven in the ground or are supported by rock cairns.

3. The bearings and distances in degrees and feet between claim corners are as depicted on sketch above.

LOCATION NOTICE FOR LODE MINING CLAIM

NOTICE IS HEREBY GIVEN that the **GVC 185** lode mining claim has been located by Golden Vertex Corp., whose current mailing address is 1331 Antelope Valley Rd., Reno, NV 89506

The general course of this claim is easterly to westerly and it is situated in Mohave County, Arizona.



This claim is 1500 feet in length and 600 in width. This claim runs from the location monument on which this location notice is posted approximately 1490 feet in a easterly direction to the easterly end line and 10 feet in a westerly direction to the westerly end line.

This claim is marked by six monuments, one at each corner and one at the center of each end line.

The location monument on which this notice is posted is situated within Section 30, Township 20 North, Range 20 West, Gila Salt River Base and Meridian, Arizona and this claim encompasses portions of the following quarter section (s), section (s), Township (s) and Range (s):

SE 1/4 of Section 30 ,T 20 N, R 20 W, GSR. Mer.
SW 1/4 of Section 30 ,T 20 N, R 20 W, GSR. Mer.

The locality of this claim with reference to some natural object or permanent monument is approximately 1612 feet north and 6877 feet east from the NW corner of Section 36, T20N, R21W, GSR. Mer. to the Location Monument of this claim.

DATED AND POSTED on the ground this 1st day of May, 2011.

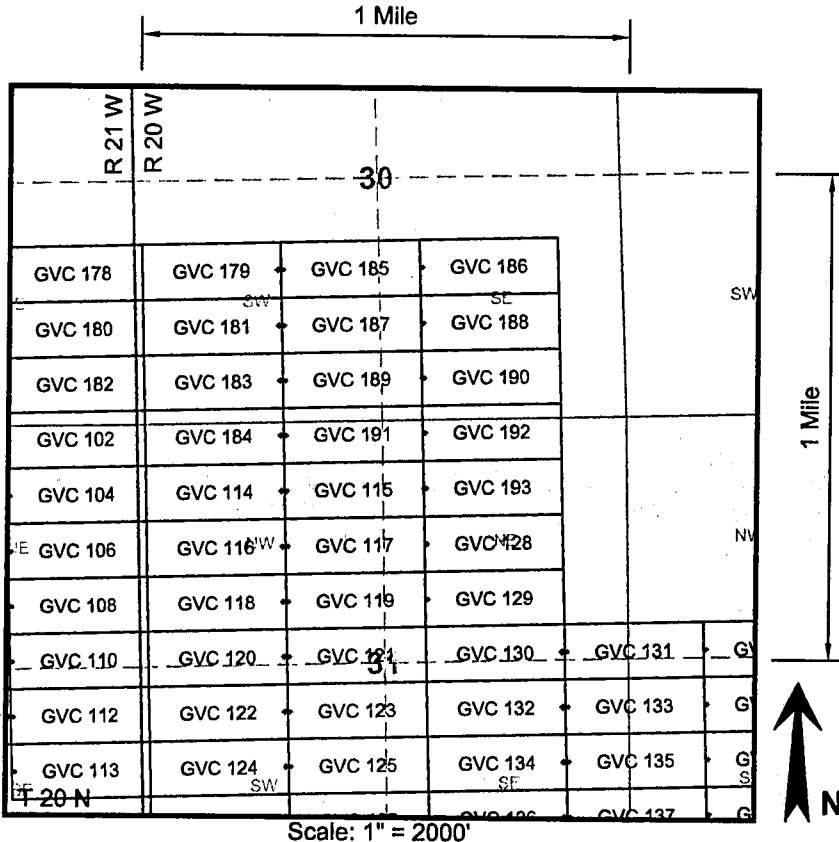
AGENT FOR LOCATOR

Alan Day

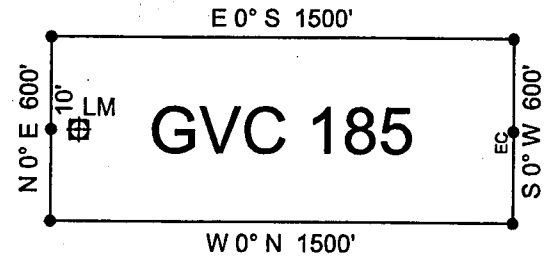
RECEIVED
BLM AZ STATE OFFICE
2011 JUN 30 A 7:55
PHOENIX, ARIZONA

AMC409114

LODE MINING CLAIM MAP



Scale: 1" = 2000'



RECEIVED
 BLM AZ STATE OFFICE
 2011 JUN 30 A 7:55
 PHOENIX, ARIZONA

AMC409114

1. The above map depicts the **GVC 185** mining claim, which is located in the following Quarter Section(s), Section(s), Township(s), and Range(s) of the Gila and Salt River Base and Meridian, in Mohave County, Arizona:

SW $\frac{1}{4}$ Sec 30, T 20 N, R 20 W

SE $\frac{1}{4}$ Sec 30, T 20 N, R 20 W


2. The Corner, End Center and Location Monuments used are of 2" x 2" x 5' long (nominal) wood posts. The posts are driven in the ground or are supported by rock cairns.

3. The bearings and distances in degrees and feet between claim corners are as depicted on sketch above.

LOCATION NOTICE FOR LODE MINING CLAIM

NOTICE IS HEREBY GIVEN that the **GVC 186** lode mining claim has been located by Golden Vertex Corp., whose current mailing address is 1331 Antelope Valley Rd., Reno, NV 89506

The general course of this claim is easterly to westerly and it is situated in Mohave County, Arizona.



This claim is 1500 feet in length and 600 in width. This claim runs from the location monument on which this location notice is posted approximately 1490 feet in a easterly direction to the easterly end line and 10 feet in a westerly direction to the westerly end line.

This claim is marked by six monuments, one at each corner and one at the center of each end line.

The location monument on which this notice is posted is situated within Section 30, Township 20 North, Range 20 West, Gila Salt River Base and Meridian, Arizona and this claim encompasses portions of the following quarter section (s), section (s), Township (s) and Range (s):

SW 1/4 of Section 30 ,T 20 N, R 20 W, GSR. Mer.

The locality of this claim with reference to some natural object or permanent monument is approximately 1612 feet north and 8377 feet east from the NW corner of Section 36, T20N, R21W, GSR. Mer. to the Location Monument of this claim.

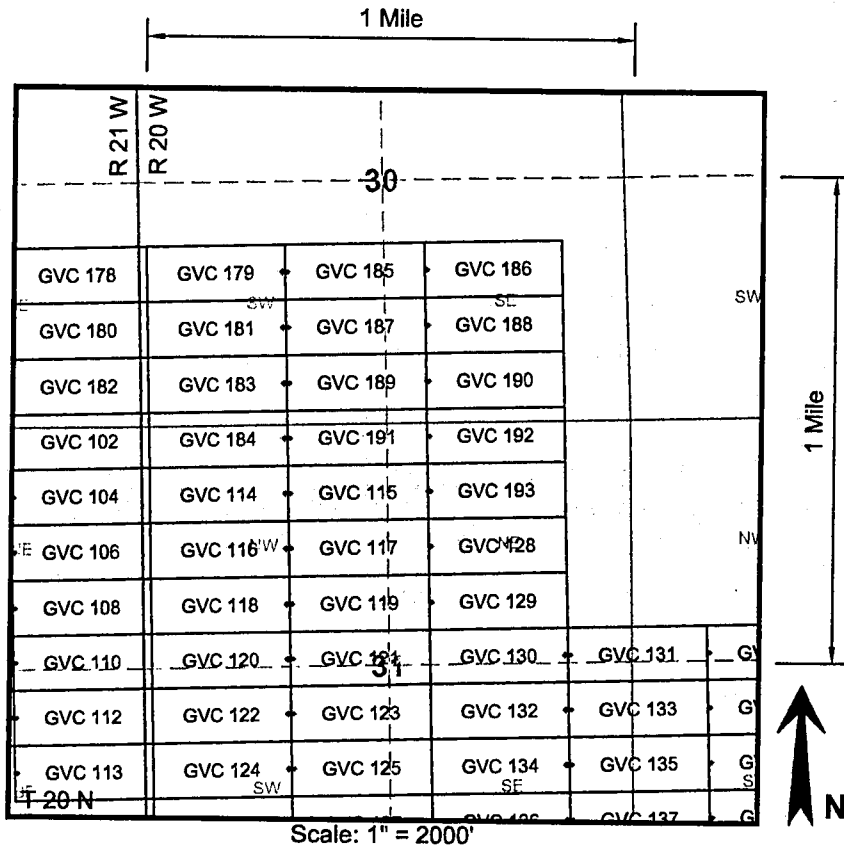
DATED AND POSTED on the ground this 1st day of May, 2011.

AGENT FOR LOCATOR *Alan Day*
Alan Day

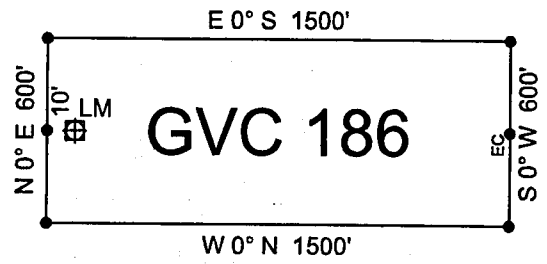
RECEIVED
BLM AZ STATE OFFICE
2011 JUN 30 A 7:55
PHOENIX, ARIZONA

AHC409115

LODE MINING CLAIM MAP



Scale: 1" = 2000'



RECEIVED
 BLM AZ STATE OFFICE
 2011 JUN 30 A 7:55
 PHOENIX, ARIZONA

AMC409115

1. The above map depicts the **GVC 186** mining claim, which is located in the following Quarter Section(s), Section(s), Township(s), and Range(s) of the Gila and Salt River Base and Meridian, in Mohave County, Arizona:

SE ¼ Sec 30, T 20 N, R 20 W


2. The Corner, End Center and Location Monuments used are of 2" x 2" x 5' long (nominal) wood posts. The posts are driven in the ground or are supported by rock cairns.

3. The bearings and distances in degrees and feet between claim corners are as depicted on sketch above.

LOCATION NOTICE FOR LODE MINING CLAIM

NOTICE IS HEREBY GIVEN that the **GVC 187** lode mining claim has been located by Golden Vertex Corp., whose current mailing address is 1331 Antelope Valley Rd., Reno, NV 89506

The general course of this claim is easterly to westerly and it is situated in Mohave County, Arizona.



This claim is 1500 feet in length and 600 in width. This claim runs from the location monument on which this location notice is posted approximately 1490 feet in a easterly direction to the easterly end line and 10 feet in a westerly direction to the westerly end line.

This claim is marked by six monuments, one at each corner and one at the center of each end line.

The location monument on which this notice is posted is situated within Section 30, Township 20 North, Range 20 West, Gila Salt River Base and Meridian, Arizona and this claim encompasses portions of the following quarter section (s), section (s), Township (s) and Range (s):

- SE 1/4 of Section 30 ,T 20 N, R 20 W, GSR. Mer.
- SW 1/4 of Section 30 ,T 20 N, R 20 W, GSR. Mer.

The locality of this claim with reference to some natural object or permanent monument is approximately 1012 feet north and 6877 feet east from the NW corner of Section 36, T20N, R21W, GSR. Mer. to the Location Monument of this claim.

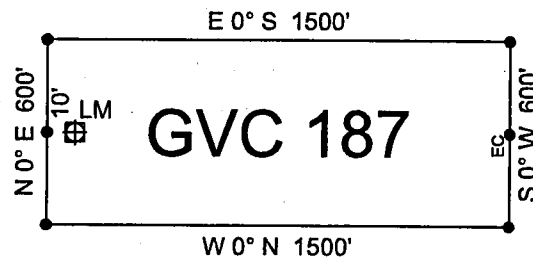
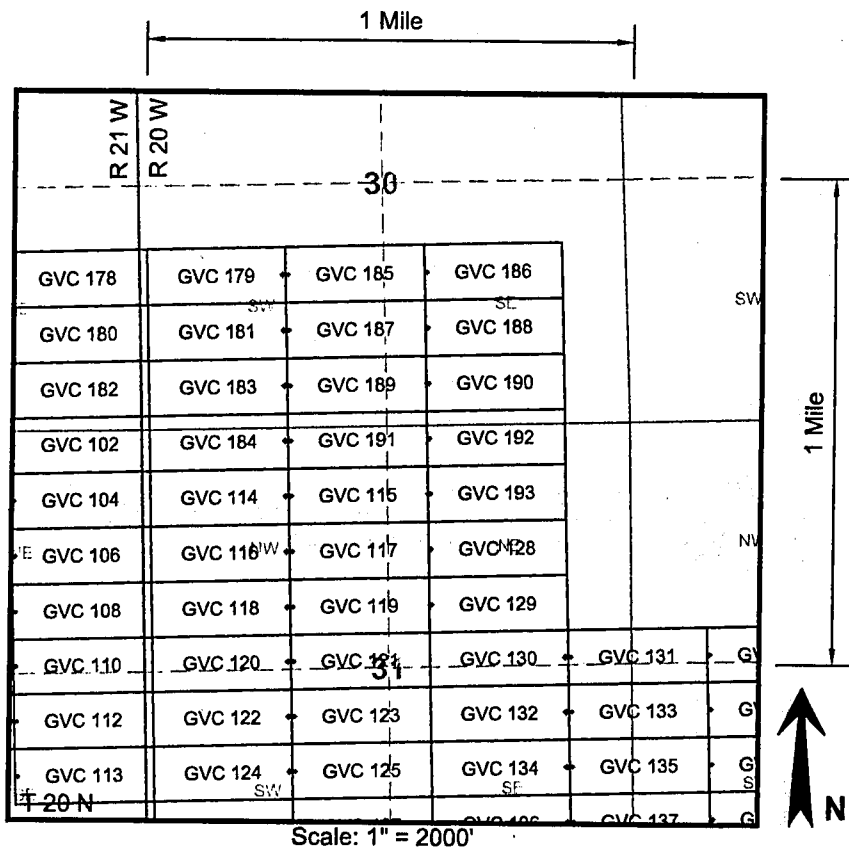
DATED AND POSTED on the ground this 1st day of May, 2011.

AGENT FOR LOCATOR Alan Day
Alan Day

RECEIVED
BLM AZ STATE OFFICE
2011 JUN 30 A 7:55
PHOENIX, ARIZONA

AMC409116

LODE MINING CLAIM MAP



RECEIVED
BLM AZ STATE OFFICE
2011 JUN 30 A 7:55
PHOENIX, ARIZONA

AHC409116

1. The above map depicts the **GVC 187** mining claim, which is located in the following Quarter Section(s), Section(s), Township(s), and Range(s) of the Gila and Salt River Base and Meridian, in Mohave County, Arizona:

SW $\frac{1}{4}$ Sec 30, T 20 N, R 20 W
SE $\frac{1}{4}$ Sec 30, T 20 N, R 20 W


2. The Corner, End Center and Location Monuments used are of 2" x 2" x 5' long (nominal) wood posts. The posts are driven in the ground or are supported by rock cairns.

3. The bearings and distances in degrees and feet between claim corners are as depicted on sketch above.

LOCATION NOTICE FOR LODE MINING CLAIM

NOTICE IS HEREBY GIVEN that the **GVC 188** lode mining claim has been located by Golden Vertex Corp., whose current mailing address is 1331 Antelope Valley Rd., Reno, NV 89506

The general course of this claim is easterly to westerly and it is situated in Mohave County, Arizona.



This claim is 1500 feet in length and 600 in width. This claim runs from the location monument on which this location notice is posted approximately 1490 feet in a easterly direction to the easterly end line and 10 feet in a westerly direction to the westerly end line.

This claim is marked by six monuments, one at each corner and one at the center of each end line.

The location monument on which this notice is posted is situated within Section 30, Township 20 North, Range 20 West, Gila Salt River Base and Meridian, Arizona and this claim encompasses portions of the following quarter section (s), section (s), Township (s) and Range (s):

SW 1/4 of Section 30 ,T 20 N, R 20 W, GSR. Mer.

The locality of this claim with reference to some natural object or permanent monument is approximately 1012 feet north and 8377 feet east from the NW corner of Section 36, T20N, R21W, GSR. Mer. to the Location Monument of this claim.

DATED AND POSTED on the ground this 1st day of May, 2011.

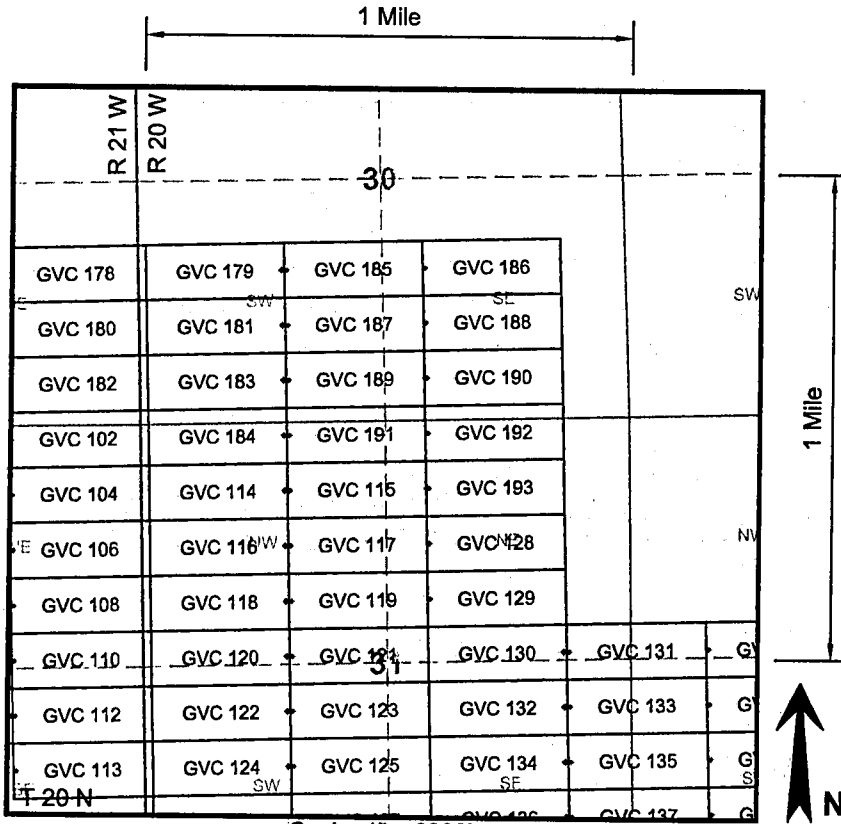
AGENT FOR LOCATOR

Alan Day

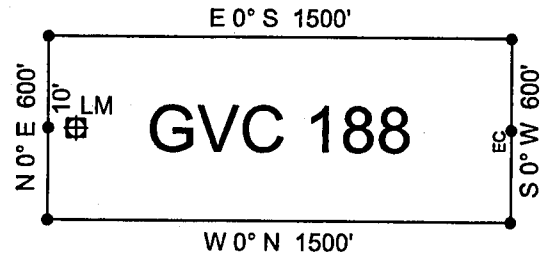
RECEIVED
BLM AZ STATE OFFICE
2011 JUN 30 A 7:55
PHOENIX, ARIZONA

AMC409117

LODE MINING CLAIM MAP



Scale: 1" = 2000'



RECEIVED
BLM AZ STATE OFFICE
2011 JUN 30 A 7:55
PHOENIX, ARIZONA

AMC409117

1. The above map depicts the **GVC 188** mining claim, which is located in the following Quarter Section(s), Section(s), Township(s), and Range(s) of the Gila and Salt River Base and Meridian, in Mohave County, Arizona:

SE $\frac{1}{4}$ Sec 30, T 20 N, R 20 W


2. The Corner, End Center and Location Monuments used are of 2" x 2" x 5' long (nominal) wood posts. The posts are driven in the ground or are supported by rock cairns.

3. The bearings and distances in degrees and feet between claim corners are as depicted on sketch above.

LOCATION NOTICE FOR LODE MINING CLAIM

NOTICE IS HEREBY GIVEN that the **GVC 189** lode mining claim has been located by Golden Vertex Corp., whose current mailing address is 1331 Antelope Valley Rd., Reno, NV 89506

The general course of this claim is easterly to westerly and it is situated in Mohave County, Arizona.



This claim is 1500 feet in length and 600 in width. This claim runs from the location monument on which this location notice is posted approximately 1490 feet in a easterly direction to the easterly end line and 10 feet in a westerly direction to the westerly end line.

This claim is marked by six monuments, one at each corner and one at the center of each end line.

The location monument on which this notice is posted is situated within Section 30, Township 20 North, Range 20 West, Gila Salt River Base and Meridian, Arizona and this claim encompasses portions of the following quarter section (s), section (s), Township (s) and Range (s):

SE 1/4 of Section 30 ,T 20 N, R 20 W, GSR. Mer.
SW 1/4 of Section 30 ,T 20 N, R 20 W, GSR. Mer.

The locality of this claim with reference to some natural object or permanent monument is approximately 412 feet north and 6877 feet east from the NW corner of Section 36, T20N, R21W, GSR. Mer. to the Location Monument of this claim.

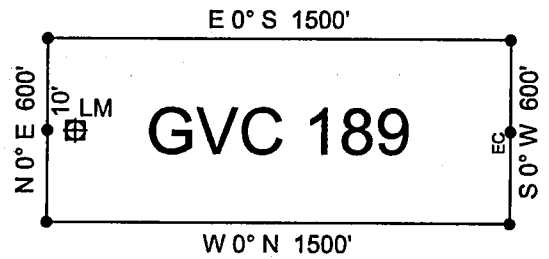
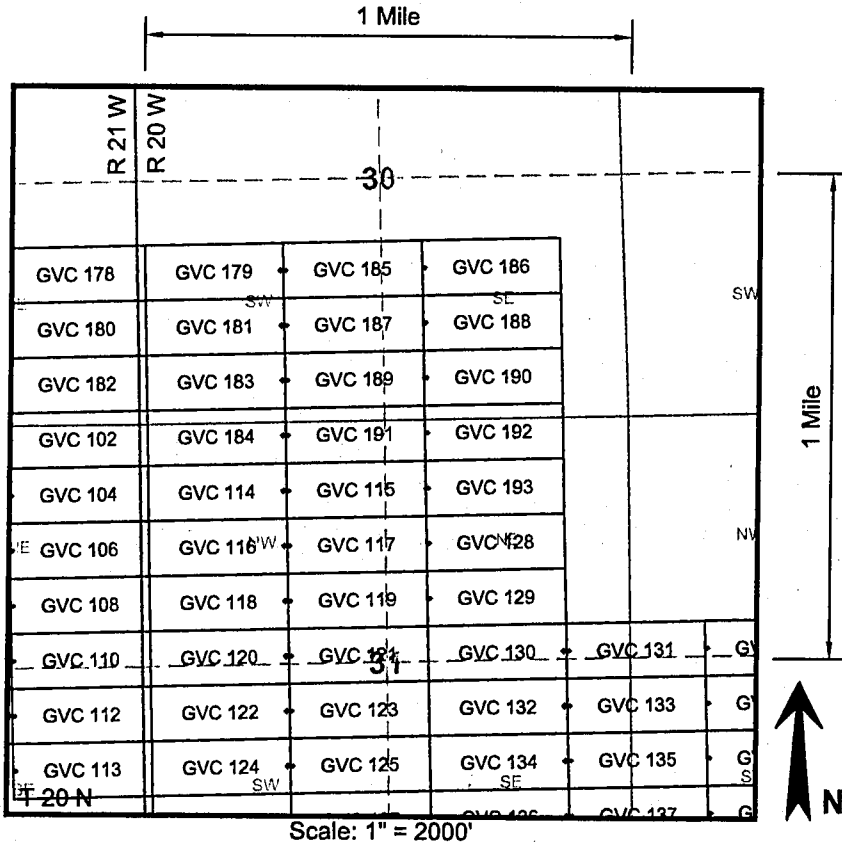
DATED AND POSTED on the ground this 1st day of May, 2011.

AGENT FOR LOCATOR Alan Day
Alan Day

RECEIVED
BLM AZ STATE OFFICE
2011 JUN 30 A 7:55
PHOENIX, ARIZONA

AMC409118

LODE MINING CLAIM MAP



RECEIVED
BLM AZ STATE OFFICE
2011 JUN 30 A 7:55
PHOENIX, ARIZONA

AHC409118

1. The above map depicts the **GVC 189** mining claim, which is located in the following Quarter Section(s), Section(s), Township(s), and Range(s) of the Gila and Salt River Base and Meridian, in Mohave County, Arizona:

SW $\frac{1}{4}$ Sec 30, T 20 N, R 20 W
SE $\frac{1}{4}$ Sec 30, T 20 N, R 20 W


2. The Corner, End Center and Location Monuments used are of 2" x 2" x 5' long (nominal) wood posts. The posts are driven in the ground or are supported by rock cairns.

3. The bearings and distances in degrees and feet between claim corners are as depicted on sketch above.

LOCATION NOTICE FOR LODE MINING CLAIM

NOTICE IS HEREBY GIVEN that the **GVC 190** lode mining claim has been located by Golden Vertex Corp., whose current mailing address is 1331 Antelope Valley Rd., Reno, NV 89506

The general course of this claim is easterly to westerly and it is situated in Mohave County, Arizona.



This claim is 1500 feet in length and 600 in width. This claim runs from the location monument on which this location notice is posted approximately 1490 feet in a easterly direction to the easterly end line and 10 feet in a westerly direction to the westerly end line.

This claim is marked by six monuments, one at each corner and one at the center of each end line.

The location monument on which this notice is posted is situated within Section 30, Township 20 North, Range 20 West, Gila Salt River Base and Meridian, Arizona and this claim encompasses portions of the following quarter section (s), section (s), Township (s) and Range (s):

SW 1/4 of Section 30 ,T 20 N, R 20 W, GSR. Mer.

The locality of this claim with reference to some natural object or permanent monument is approximately 412 feet north and 8377 feet east from the NW corner of Section 36, T20N, R21W, GSR. Mer. to the Location Monument of this claim.

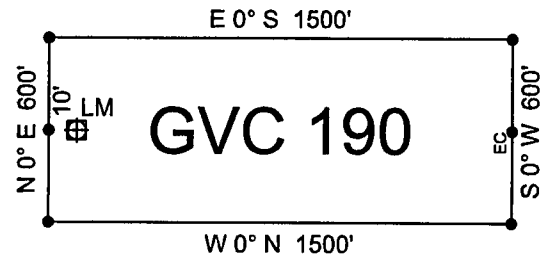
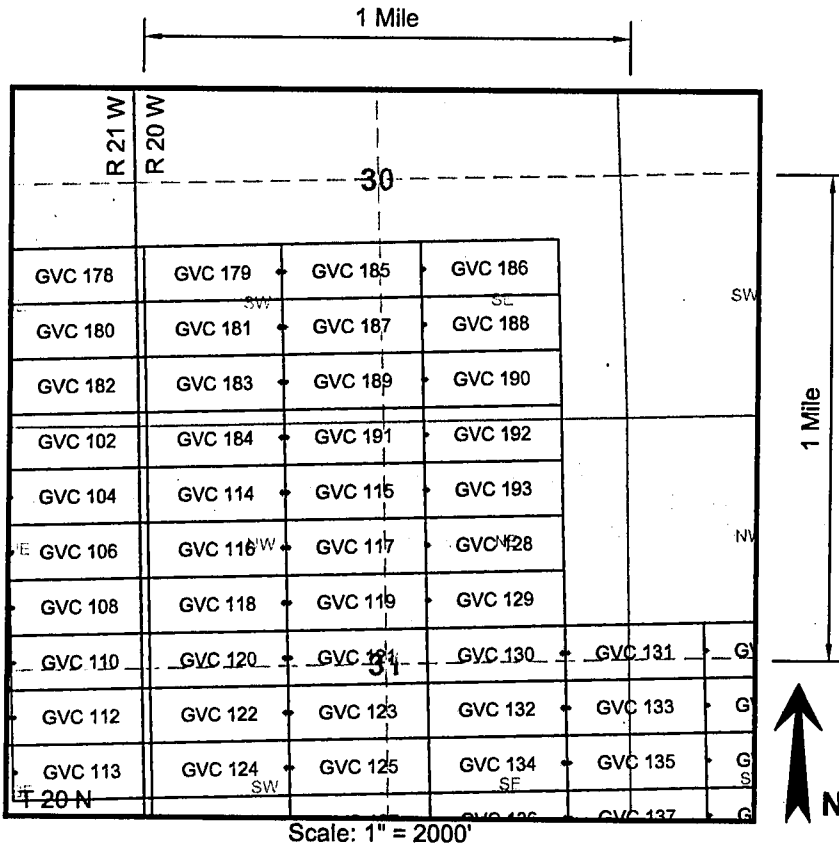
DATED AND POSTED on the ground this 1st day of May, 2011.

AGENT FOR LOCATOR 
Alan Day

RECEIVED
BLM AZ STATE OFFICE
2011 JUN 30 A 7:55
PHOENIX, ARIZONA

AHC409119

LODE MINING CLAIM MAP



RECEIVED
BLM AZ STATE OFFICE
2011 JUN 30 A 1:55
PHOENIX, ARIZONA

AHC409119

1. The above map depicts the **GVC 190** mining claim, which is located in the following Quarter Section(s), Section(s), Township(s), and Range(s) of the Gila and Salt River Base and Meridian, in Mohave County, Arizona:

SE $\frac{1}{4}$ Sec 30, T 20 N, R 20 W


2. The Corner, End Center and Location Monuments used are of 2" x 2" x 5' long (nominal) wood posts. The posts are driven in the ground or are supported by rock cairns.

3. The bearings and distances in degrees and feet between claim corners are as depicted on sketch above.

LOCATION NOTICE FOR LODE MINING CLAIM

NOTICE IS HEREBY GIVEN that the **GVC 191** lode mining claim has been located by Golden Vertex Corp., whose current mailing address is 1331 Antelope Valley Rd., Reno, NV 89506

The general course of this claim is easterly to westerly and it is situated in Mohave County, Arizona.



This claim is 1500 feet in length and 600 in width. This claim runs from the location monument on which this location notice is posted approximately 1490 feet in a easterly direction to the easterly end line and 10 feet in a westerly direction to the westerly end line.

This claim is marked by six monuments, one at each corner and one at the center of each end line.

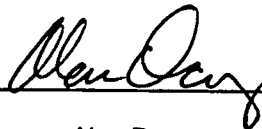
The location monument on which this notice is posted is situated within Section 31, Township 20 North, Range 20 West, Gila Salt River Base and Meridian, Arizona and this claim encompasses portions of the following quarter section (s), section (s), Township (s) and Range (s):

- NE 1/4 of Section 31 ,T 20 N, R 20 W, GSR. Mer.
- NW 1/4 of Section 31 ,T 20 N, R 20 W, GSR. Mer.
- SE 1/4 of Section 30 ,T 20 N, R 20 W, GSR. Mer.
- SW 1/4 of Section 30 ,T 20 N, R 20 W, GSR. Mer.

The locality of this claim with reference to some natural object or permanent monument is approximately 188 feet south and 6877 feet east from the NW corner of Section 36, T20N, R21W, GSR. Mer. to the Location Monument of this claim.

DATED AND POSTED on the ground this 1st day of May, 2011.

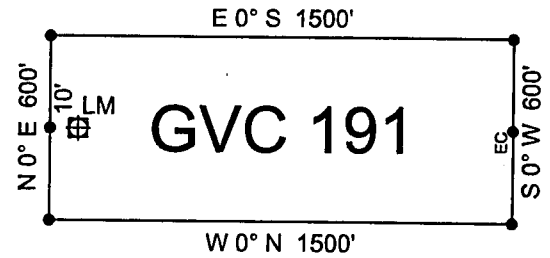
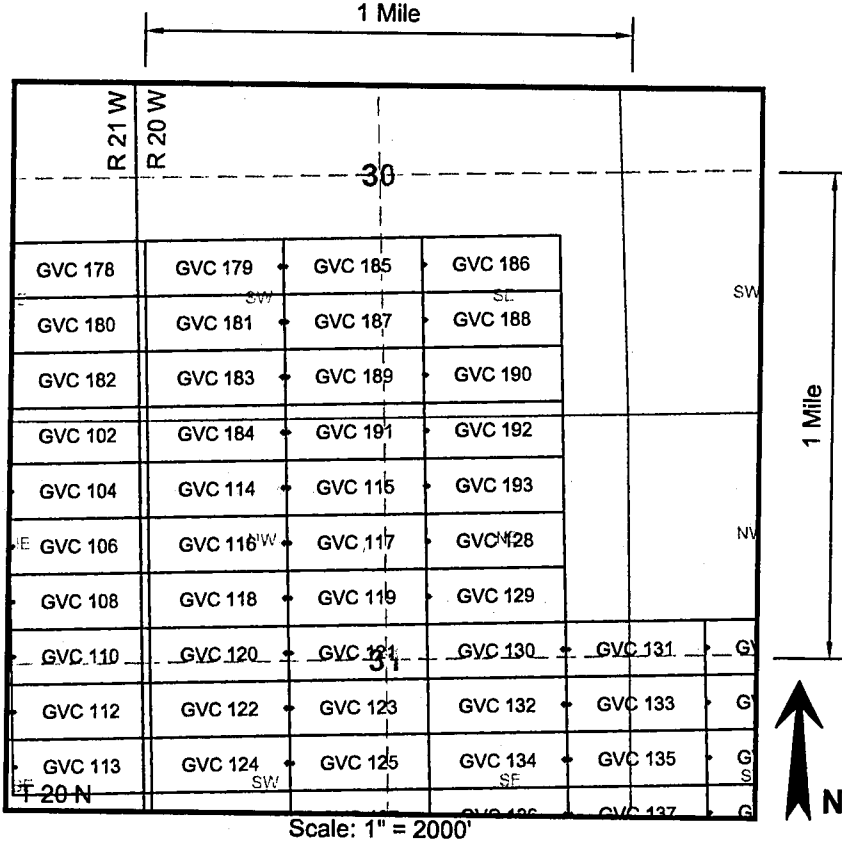
AGENT FOR LOCATOR


Alan Day

RECEIVED
BLM AZ STATE OFFICE
2011 JUN 30 A 7:55
PHOENIX, ARIZONA

AHC409120

LODE MINING CLAIM MAP



RECEIVED
 BLM AZ STATE OFFICE
 2011 JUN 30 A 7:56
 PHOENIX, ARIZONA

AMC409120

1. The above map depicts the **GVC 191** mining claim, which is located in the following Quarter Section(s), Section(s), Township(s), and Range(s) of the Gila and Salt River Base and Meridian, in Mohave County, Arizona:

- | | |
|---|---|
| SW $\frac{1}{4}$ Sec 30, T 20 N, R 20 W | SE $\frac{1}{4}$ Sec 30, T 20 N, R 20 W |
| NW $\frac{1}{4}$ Sec 31, T 20 N, R 20 W | NE $\frac{1}{4}$ Sec 31, T 20 N, R 20 W |


2. The Corner, End Center and Location Monuments used are of 2" x 2" x 5' long (nominal) wood posts. The posts are driven in the ground or are supported by rock cairns.

3. The bearings and distances in degrees and feet between claim corners are as depicted on sketch above.

LOCATION NOTICE FOR LODE MINING CLAIM

NOTICE IS HEREBY GIVEN that the **GVC 192** lode mining claim has been located by Golden Vertex Corp., whose current mailing address is 1331 Antelope Valley Rd., Reno, NV 89506

The general course of this claim is easterly to westerly and it is situated in Mohave County, Arizona.



This claim is 1500 feet in length and 600 in width. This claim runs from the location monument on which this location notice is posted approximately 1490 feet in a easterly direction to the easterly end line and 10 feet in a westerly direction to the westerly end line.

This claim is marked by six monuments, one at each corner and one at the center of each end line.

The location monument on which this notice is posted is situated within Section 31, Township 20 North, Range 20 West, Gila Salt River Base and Meridian, Arizona and this claim encompasses portions of the following quarter section (s), section (s), Township (s) and Range (s):

- NE 1/4 of Section 31, T 20 N, R 20 W, GSR. Mer.
- SE 1/4 of Section 30, T 20 N, R 20 W, GSR. Mer.

The locality of this claim with reference to some natural object or permanent monument is approximately 188 feet south and 8377 feet east from the NW corner of Section 36, T20N, R21W, GSR. Mer. to the Location Monument of this claim.

DATED AND POSTED on the ground this 1st day of May, 2011.

AGENT FOR LOCATOR

Alan Day

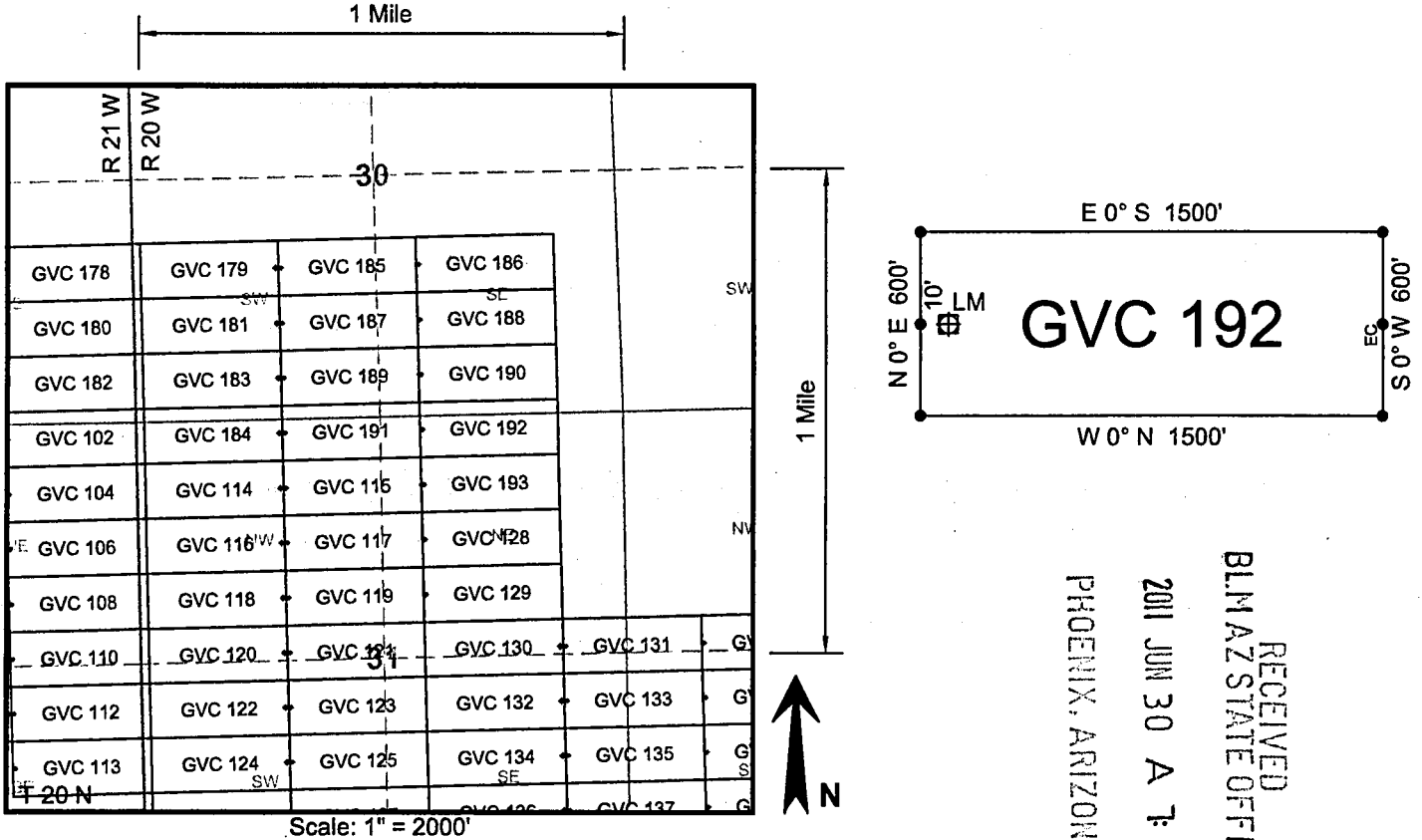
PHOENIX, ARIZONA

2011 JUN 30 A 7:56

RECEIVED
BLM AZ STATE OFFICE

AMC409121

LODE MINING CLAIM MAP



RECEIVED
BLM AZ STATE OFFICE
2011 JUN 30 A 7:56
PHOENIX, ARIZONA

AMC409121

1. The above map depicts the **GVC 192** mining claim, which is located in the following Quarter Section(s), Section(s), Township(s), and Range(s) of the Gila and Salt River Base and Meridian, in Mohave County, Arizona:

- SE ¼ Sec 30, T 20 N, R 20 W
- NE ¼ Sec 31, T 20 N, R 20 W


2. The Corner, End Center and Location Monuments used are of 2" x 2" x 5' long (nominal) wood posts. The posts are driven in the ground or are supported by rock cairns.

3. The bearings and distances in degrees and feet between claim corners are as depicted on sketch above.

LOCATION NOTICE FOR LODE MINING CLAIM

NOTICE IS HEREBY GIVEN that the **GVC 193** lode mining claim has been located by Golden Vertex Corp., whose current mailing address is 1331 Antelope Valley Rd., Reno, NV 89506

The general course of this claim is easterly to westerly and it is situated in Mohave County, Arizona.



This claim is 1500 feet in length and 600 in width. This claim runs from the location monument on which this location notice is posted approximately 1490 feet in a easterly direction to the easterly end line and 10 feet in a westerly direction to the westerly end line.

This claim is marked by six monuments, one at each corner and one at the center of each end line.

The location monument on which this notice is posted is situated within Section 31, Township 20 North, Range 20 West, Gila Salt River Base and Meridian, Arizona and this claim encompasses portions of the following quarter section (s), section (s), Township (s) and Range (s):

NE 1/4 of Section 31 ,T 20 N, R 20 W, GSR. Mer.

The locality of this claim with reference to some natural object or permanent monument is approximately 788 feet south and 8377 feet east from the NW corner of Section 36, T20N, R21W, GSR. Mer. to the Location Monument of this claim.

DATED AND POSTED on the ground this 1st day of May, 2011.

AGENT FOR LOCATOR Alan Day
Alan Day

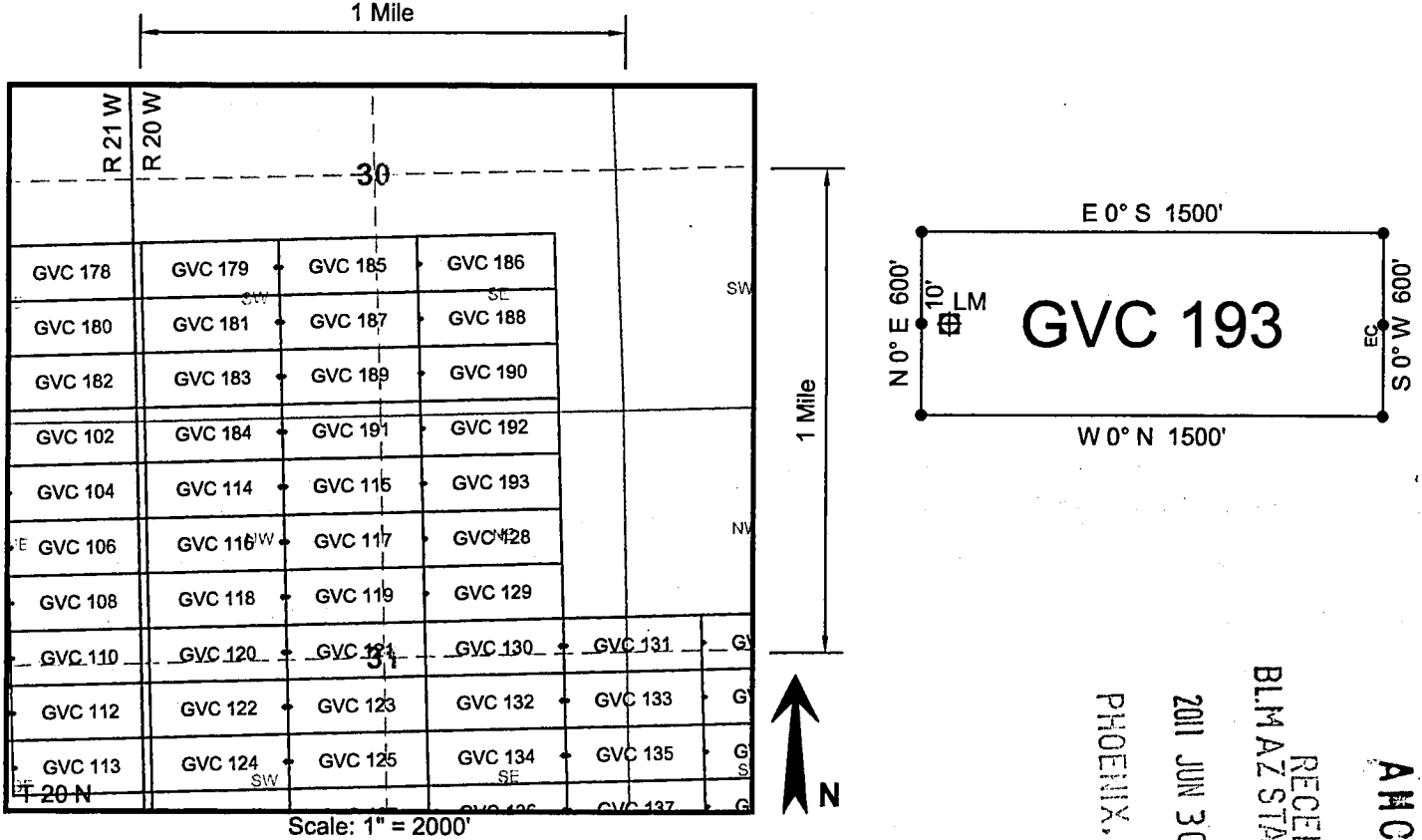
PHOENIX, ARIZONA

2011 JUN 30 A 7:56

RECEIVED
BLM AZ STATE OFFICE

AHC409122

LODE MINING CLAIM MAP



RECEIVED
 BLMAZ STATE OFFICE
 PHOENIX, ARIZONA
 2011 JUN 30 A 7:56
 AMC 409122

1. The above map depicts the **GVC 193** mining claim, which is located in the following Quarter Section(s), Section(s), Township(s), and Range(s) of the Gila and Salt River Base and Meridian, in Mohave County, Arizona:

NE $\frac{1}{4}$ Sec 31, T 20 N, R 20 W

2. The Corner, End Center and Location Monuments used are of 2" x 2" x 5' long (nominal) wood posts. The posts are driven in the ground or are supported by rock cairns.

3. The bearings and distances in degrees and feet between claim corners are as depicted on sketch above.

1/29/26

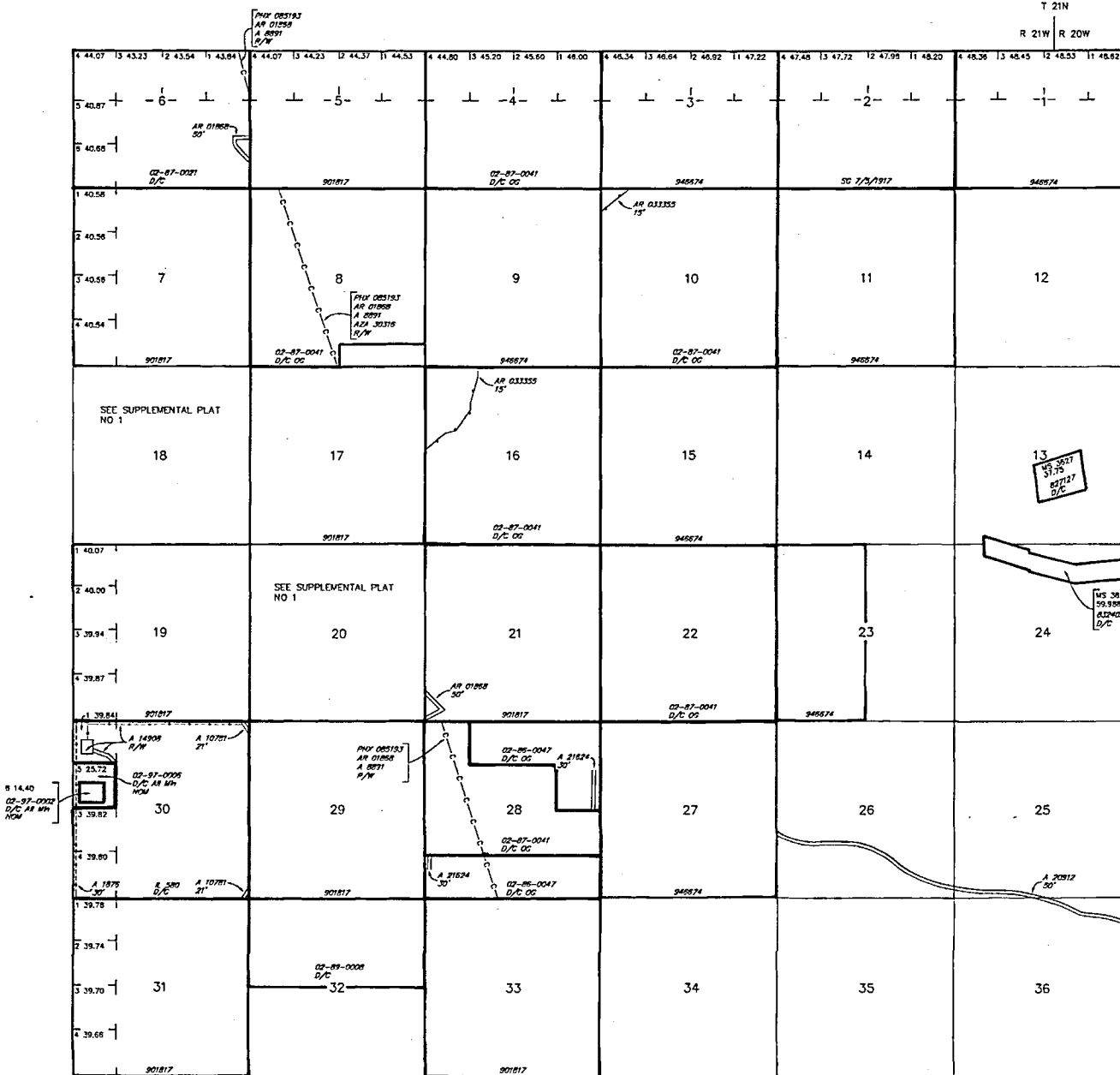
~~1/29/26~~

258/1015
5/23/1928

TOWNSHIP 20 NORTH RANGE 21 WEST OF THE GILA AND SALT RIVER MERIDIAN, ARIZONA

MOHAVE COUNTY
LAPE HAVESU FIELD OFFICE

STATUS OF PUBLIC DOMAIN
LAND AND MINERAL TITLES

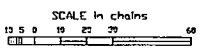


Let 35°04'15"N
Long 114°28'30"W

INDEX TO SEGREGATED TRACTS				
TRACT NO	ORIGINAL SURVEY			
	T	R	SEC	SUBDIVISION

FOR ORDERS AFFECTING DISPOSAL OR USE OF
UNIDENTIFIED LANDS WITHDRAWN FOR CLASSIFICATION,
MINERALS, WATER AND/OR OTHER PUBLIC PURPOSES,
REFER TO INDEX OF MISCELLANEOUS DOCUMENTS.

- Grading Dist No 2
- MDS 498 NE
499 SE
- AZA 24779 R/W Telephone line 4"
Sec 30; Lot 2
- AZA 24797 R/W Transmission line 5"
Sec 30; Lot 2
- AZA 24252 R/W Road
Sec 30; Lot 2



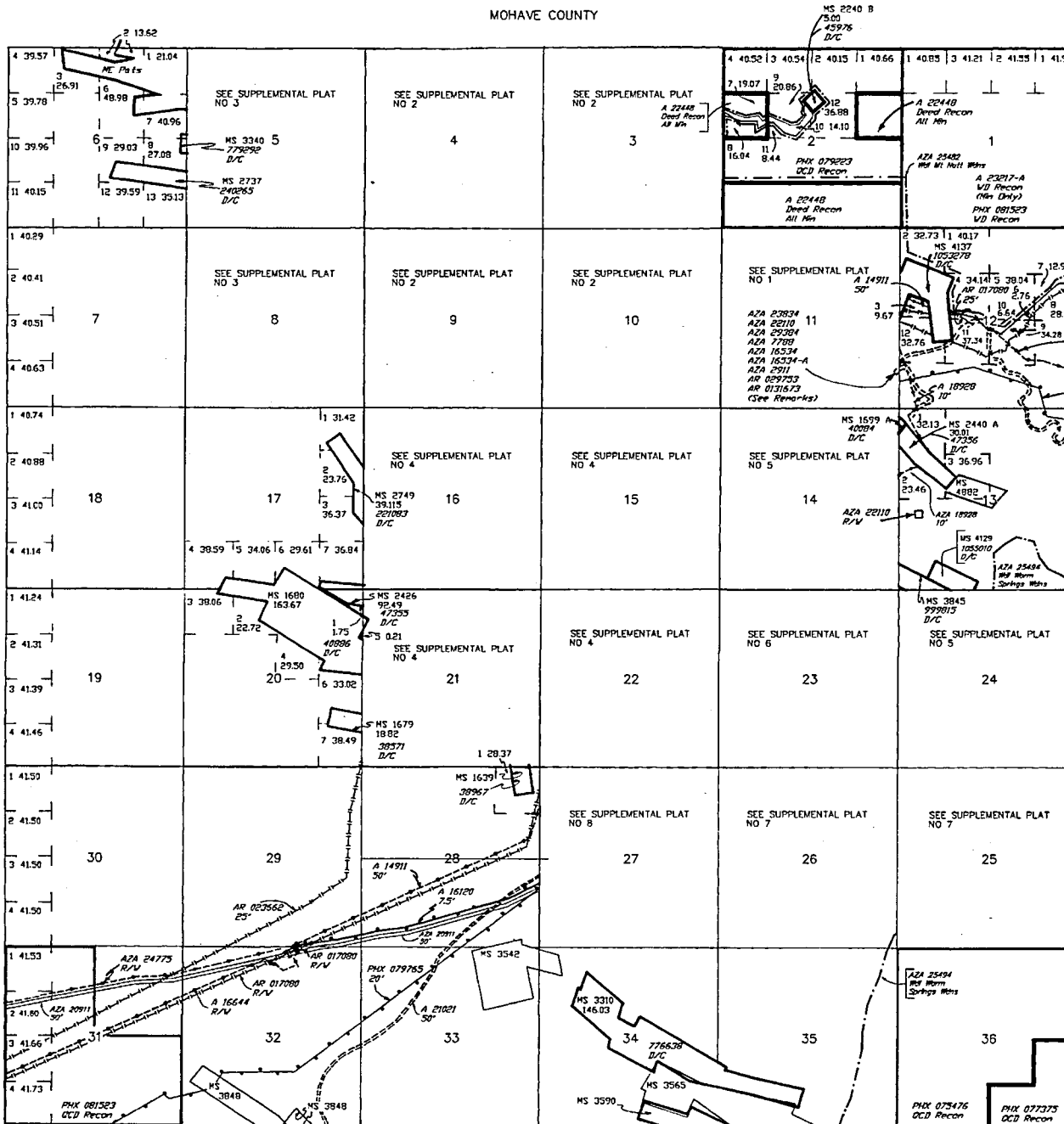
WARNING STATEMENT
This plat is the Bureau's Record of Title, and should be used
only as a graphic display of the Bureau's survey data. It
does not reflect title changes which may have been
affected by lateral movements of rivers or other bodies of water,
field to the cadastral surveys for official survey information.

CURRENT TO	DSB	GSR Mer
3-11-2009	PV	T 20 N R 21 W

TOWNSHIP 19 NORTH RANGE 20 WEST OF THE GILA AND SALT RIVER MERIDIAN, ARIZONA

MOHAVE COUNTY

STATUS OF PUBLIC DOMAIN
LAND AND MINERAL TITLES



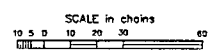
INDEX TO SEGREGATED TRACTS				
TRACT NO	ORIGINAL SURVEY			
	T	R	SEC	SUBDIVISION

FOR ORDERS AFFECTING DISPOSAL OR USE OF UNIDENTIFIED LANDS WITHDRAWN FOR CLASSIFICATION, MINERALS, WATER AND/OR OTHER PUBLIC PURPOSES, REFER TO INDEX OF MISCELLANEOUS DOCUMENTS.

- DIST NO 2
- GRAZING DIST NO 2
- MDS 479 NE
- 480 NW
- 481 SW
- 482 SE

AZA 22110, AZA 23834, AZA 16534, AZA 16534-A, AZA 2911, AR 031673, AR 029753, AZA 7788, AZA 29384: Amended to include Access Road 40' x 4800'

Sec 12 : W1/2 SW1/4 SW1/4, SE1/4 SW1/4 SW1/4
 Sec 13 : W1/2 NW1/4 NW1/4, W1/2 SW1/4 NW1/4
 N1/2 NW1/4 SW1/4
 Sec 14 : SE1/4 NE1/4



WARNING STATEMENT
This plot is the Bureau's Record of Title, and should be used only as a graphic display of the township survey data. It does not reflect the changes which may have been affected by lateral movements of rivers or other bodies of water. Refer to the adjacent survey for official survey information.

Lot 34°59'02"N
Long 114°20'10"W

CURRENT TO	GS	T	19 N
6-16-2003	PV	R	20 W

RUN TIME: 03:02 PM

UNITED STATES DEPARTMENT OF INTERIOR
BUREAU OF LAND MANAGEMENT
GEOGRAPHIC REPORT WITH LAND
Sorted by Serial Number

RUN DATE: 07/06/2011
Page 1 of 2

Adm State: AZ

Serial Number: AZA 020912
Total Case Acres: 78.880

<u>Casetype</u>	<u>Case Disp</u>	14	0190N	0200W	<u>Sect</u>	<u>Sur Typ</u>	<u>Sur Num</u>	<u>Suff</u>	<u>Subdivision</u>	<u>Act Pend</u>
281001	AUTHORIZED				004	FF		1	S2;	
					005	LOTS			2,3,8;	

Serial Number: AZA 020912
Total Case Acres: 78.880

<u>Casetype</u>	<u>Case Disp</u>	14	0200N	0200W	<u>Sect</u>	<u>Sur Typ</u>	<u>Sur Num</u>	<u>Suff</u>	<u>Subdivision</u>	<u>Act Pend</u>
281001	AUTHORIZED				031	ALIQ			S2NE,SENW,NWSE,E2SE;	
						LOTS			1,2;	
					032	ALIQ			SWSW;	

Serial Number: AZA 026791
Total Case Acres: 0.200

<u>Casetype</u>	<u>Case Disp</u>	14	0200N	0200W	<u>Sect</u>	<u>Sur Typ</u>	<u>Sur Num</u>	<u>Suff</u>	<u>Subdivision</u>	<u>Act Pend</u>
281001	AUTHORIZED				031	MNR		1	SESESE;	
					032	MNR		1	SWSWSW;	

Serial Number: AZA 029256
Total Case Acres: 4.000

<u>Casetype</u>	<u>Case Disp</u>	14	0200N	0200W	<u>Sect</u>	<u>Sur Typ</u>	<u>Sur Num</u>	<u>Suff</u>	<u>Subdivision</u>	<u>Act Pend</u>
380913	EXPIRED				031	MNR		1	NENWSE;	

Serial Number: AZA 030778
Total Case Acres: 2.900

<u>Casetype</u>	<u>Case Disp</u>	14	0190N	0200W	<u>Sect</u>	<u>Sur Typ</u>	<u>Sur Num</u>	<u>Suff</u>	<u>Subdivision</u>	<u>Act Pend</u>
281001	AUTHORIZED				004	LOTS			3,4;	
						MNR		2	W2NESE,N2NWSE,N2SESE;	

RUN TIME: 03:02 PM

Adm State: AZ

UNITED STATES DEPARTMENT OF INTERIOR
BUREAU OF LAND MANAGEMENT
GEOGRAPHIC REPORT WITH LAND
Sorted by Serial Number

RUN DATE: 07/06/2011
Page 2 of 2

Serial Number: AZA 033484
Total Case Acres: 1.000

<u>Casetype</u>	<u>Case Disp</u>	14	0190N	0200W	<u>Sect</u>	<u>Sur Typ</u>	<u>Sur Num</u>	<u>Suff</u>	<u>Subdivision</u>	<u>Act Pend</u>
293200	AUTHORIZED				004	ALIQ			W2,SE;	
					005	ALIQ			SESE;	

Serial Number: AZA 033484
Total Case Acres: 1.000

<u>Casetype</u>	<u>Case Disp</u>	14	0200N	0200W	<u>Sect</u>	<u>Sur Typ</u>	<u>Sur Num</u>	<u>Suff</u>	<u>Subdivision</u>	<u>Act Pend</u>
293200	AUTHORIZED				020	ALIQ			SW;	
					030	ALIQ			NE,SE,SE,SE,SE;	
					031	ALIQ			NENE;	
					032	ALIQ			N2,SE;	

Serial Number: AZA 035606
Total Case Acres: 0.000

<u>Casetype</u>	<u>Case Disp</u>	14	0200N	0200W	<u>Sect</u>	<u>Sur Typ</u>	<u>Sur Num</u>	<u>Suff</u>	<u>Subdivision</u>	<u>Act Pend</u>
380913	PENDING				030	ALIQ			E2;	

DEPARTMENT OF INTERIOR
BUREAU OF LAND MANAGEMENT

Input Parameters for Geographic Report with Land

System Id = CR

Admin State = AZ

Geo State = AZ

Casetype Begins With

Case Disp Txt = AUTHORIZED, CANCELLED, EXPIRED, PENDING, REJECTED, RELINQUISHED, WITHDRAWN

Mer Twp Rng =

Section =

Mtrs = 14 0190N 0200W 004, 14 0190N 0200W 005, 14 0190N 0200W 999, 14 0200N 0200W 020, 14 0200N 0200W 030, 14 0200N 0200W 031, 14 0200N 0200W 032, 14 0200N 0200W 999

Commodity =

Commodity Txt =

Pending Org =

Pend Org Decode =

Total Rows Returned: 17

RUN TIME: 02:59 PM

Adm State: AZ

UNITED STATES DEPARTMENT OF INTERIOR
BUREAU OF LAND MANAGEMENT
GEOGRAPHIC REPORT WITH LAND
Sorted by Serial Number

RUN DATE: 07/06/2011
Page 1 of 1

Serial Number: AZA 020912
Total Case Acres: 78.880

<u>Casetype</u>	<u>Case Disp</u>	14	0200N	0210W	<u>Sect</u>	<u>Sur Typ</u>	<u>Sur Num</u>	<u>Suff</u>	<u>Subdivision</u>	<u>Act Pend</u>
281001	AUTHORIZED				025	ALIQ			S2SW;	
					026	ALIQ			S2;	
					036	ALIQ			N2N2;	

Serial Number: AZA 033484
Total Case Acres: 1.000

<u>Casetype</u>	<u>Case Disp</u>	14	0200N	0210W	<u>Sect</u>	<u>Sur Typ</u>	<u>Sur Num</u>	<u>Suff</u>	<u>Subdivision</u>	<u>Act Pend</u>
293200	AUTHORIZED				025	ALIQ			S2;	
					026	ALIQ			S2SE;	
					035	ALIQ			N2N2;	

Serial Number: AZA 033959
Total Case Acres: 1.960

<u>Casetype</u>	<u>Case Disp</u>	14	0200N	0210W	<u>Sect</u>	<u>Sur Typ</u>	<u>Sur Num</u>	<u>Suff</u>	<u>Subdivision</u>	<u>Act Pend</u>
281001	PENDING				023	ALIQ			NE;	

Serial Number: AZA 034965
Total Case Acres: 16,409.290

<u>Casetype</u>	<u>Case Disp</u>	14	0200N	0210W	<u>Sect</u>	<u>Sur Typ</u>	<u>Sur Num</u>	<u>Suff</u>	<u>Subdivision</u>	<u>Act Pend</u>
283002	PENDING				035	ALL			ENTIRE SECTION	

DEPARTMENT OF INTERIOR
BUREAU OF LAND MANAGEMENT

Input Parameters for Geographic Report with Land

System Id = CR

Admin State = AZ

Geo State = AZ

Casetype Begins With

Case Disp Txt = AUTHORIZED, CANCELLED, EXPIRED, PENDING, REJECTED, RELINQUISHED, WITHDRAWN

Mer Twp Rng =

Section =

Mtrs = 14 0200N 0210W 013, 14 0200N 0210W 014, 14 0200N 0210W 023, 14 0200N 0210W 024, 14 0200N 0210W 025, 14 0200N 0210W 026, 14 0200N 0210W 035, 14 0200N 0210W 036, 14 0200N 0210W 999

Commodity =

Commodity Txt =

Pending Org =

Pend Org Decode =

Total Rows Returned: 8

PLEASE PRESS FIRMLY




UNITED STATES POSTAL SERVICE



PRIORITY MAIL
POSTAGE REQUIRED.

RECEIVED
AZ STATE OFFICE
2011 JUN 29 P 2:14
PHOENIX, ARIZONA



1004

85004

U.S. POSTAGE
PAID
RENO, NV
89506
JUN 27, 11
AMOUNT

\$13.10
00035044-09

Mailing Envelope

for Domestic and International Use

Visit us at usps.com

From: / Expéditeur:

Golden Vertex
1331 Antelope Valley Rd
Reno, NV 89506

~~RECEIVED
AZ STATE OFFICE
2011 JUN 29 P 2:14
PHOENIX, ARIZONA~~

INTERNATIONAL RESTRICTIONS
LIMITATIONS ON CONTENTS

Customs forms are required.
International Mail Manual (IMM)
ask a retail associate for details

United States Postal Service®
DELIVERY CONFIRMATION™



0310 2640 0000 2769 3902

To: / Destinataire:

Bureau of Land Management
Arizona Land Office
One North Central Avenue, Suite 800
Phoenix, AZ 85004

Country of Destination: / Pays de destination:



EP-14



USPS packaging products have been awarded Cradle to Cradle Certification™ for their ecologically-intelligent design. For more information go to mbdc.com/usps

Cradle to Cradle Certified™ is a certification mark of MBDC.

Please recycle

PLEASE PRESS FIRMLY